Mill Creek Diversion Sites

Basin 43B Post Decree Administration Area

Points of Diversion

Primary Roads

Project Streams

Secondary Roads

Aerial Photos: 2013 Color NAIP
Topographic Information: USA Topo Maps

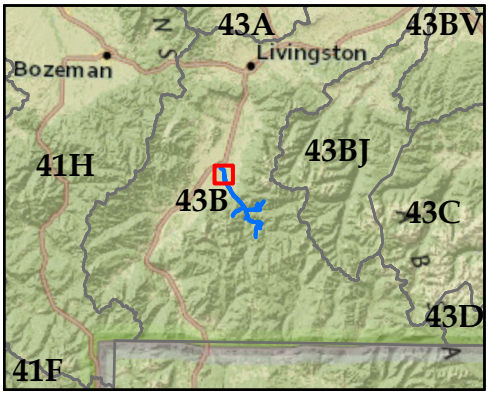

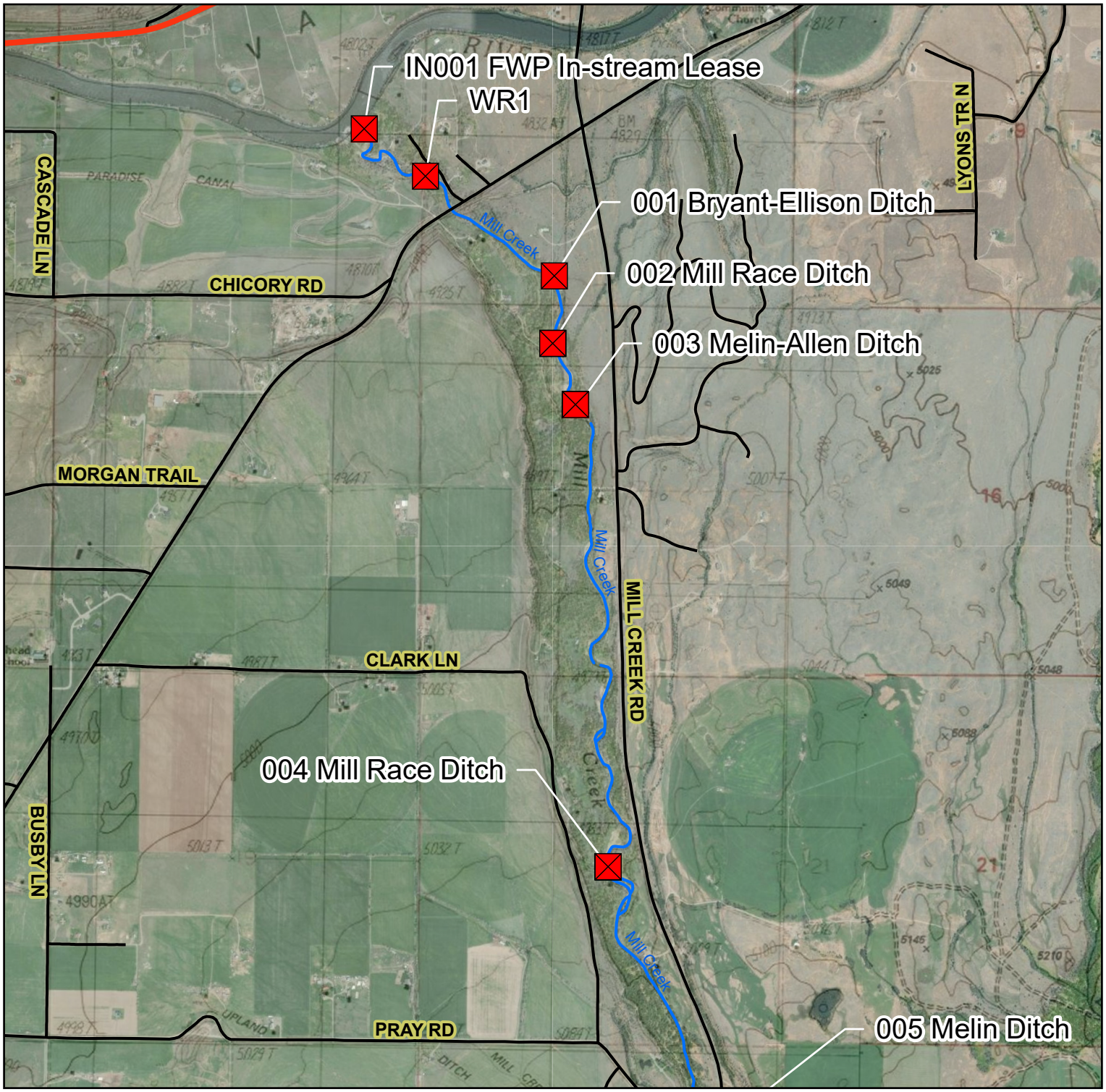

Copyright:© 2013 National Geographic Society, i-cubed, National Geographic, Esri, Garmin, HERE, UNEP-WCMC, USGS, NASA, ESA, METI, NRCAN, GEBCO, NOAA, increment P Corp., Maxar

0 0.130.25 0.5 0.75 1 Miles

Scale: 1:24,000

M. Hauer 05/18/2022

Mill Creek Diversion Sites

Basin 43B Post Decree Administration Area

Points of Diversion
Primary Roads
Project Streams
Secondary Roads

Aerial Photos: 2013 Color NAIP
Topographic Information: USA Topo Maps

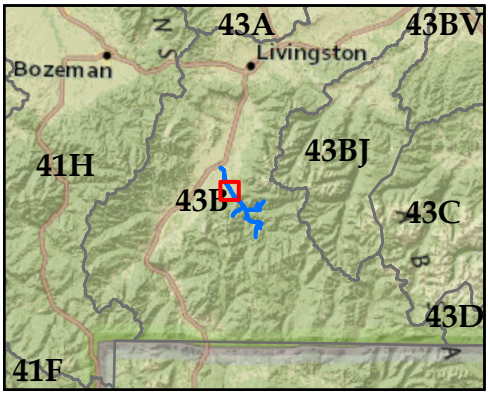

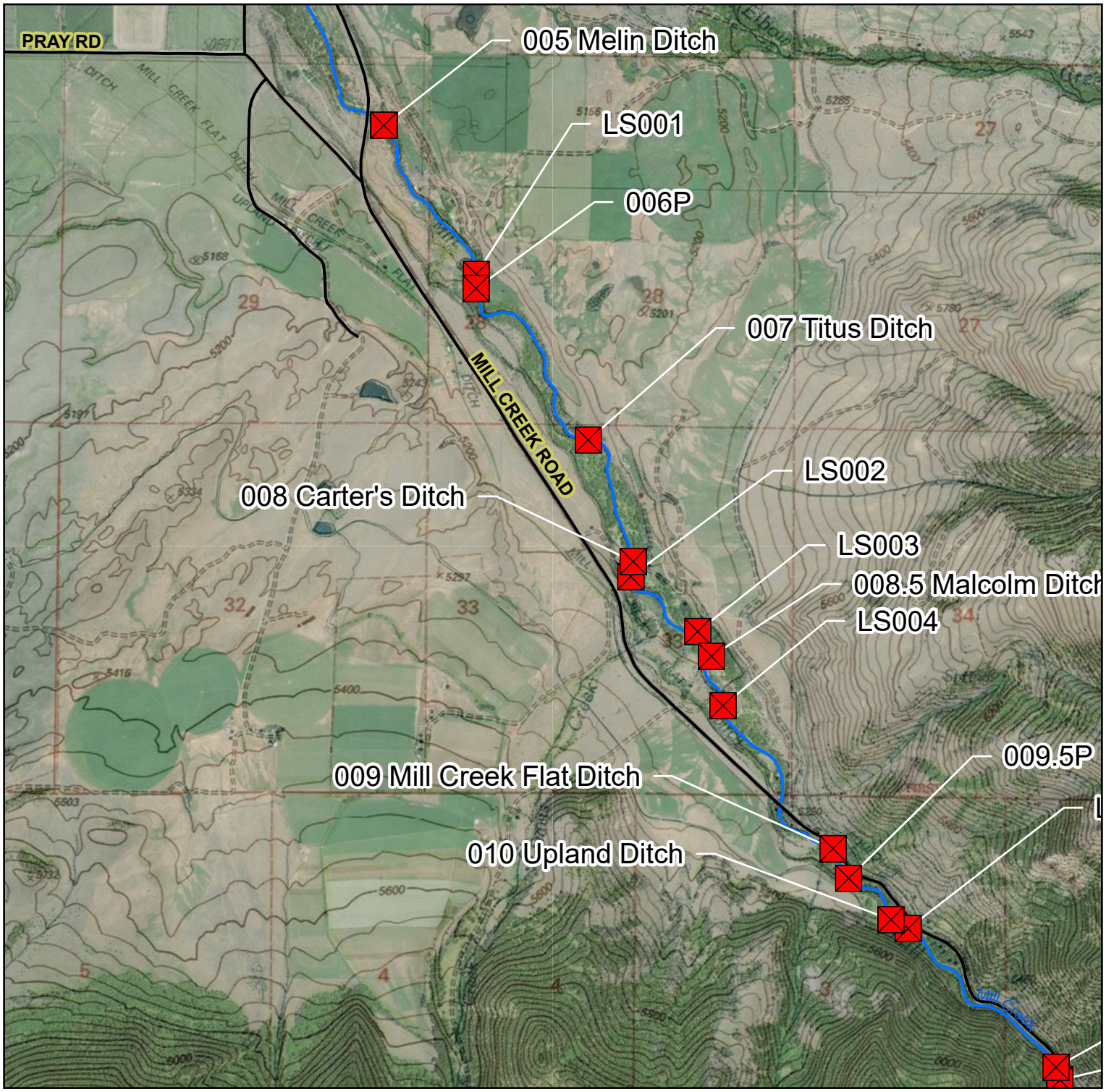

Earthstar Geographics, Copyright:© 2013 National Geographic Society, i-cubed, National Geographic, Esri, Garmin, HERE, UNEP-WCMC, USGS, NASA, ESA, METI, NRCAN, GEBCO, NOAA, increment P Corp.

0 0.130.25 0.5 0.75 1 Miles

Scale: 1:24,000

M. Hauer 05/18/2022

Mill Creek Diversion Sites

Basin 43B Post Decree Administration Area

Points of Diversion
Primary Roads
Project Streams
Secondary Roads

Aerial Photos: 2013 Color NAIP
Topographic Information: USA Topo Maps

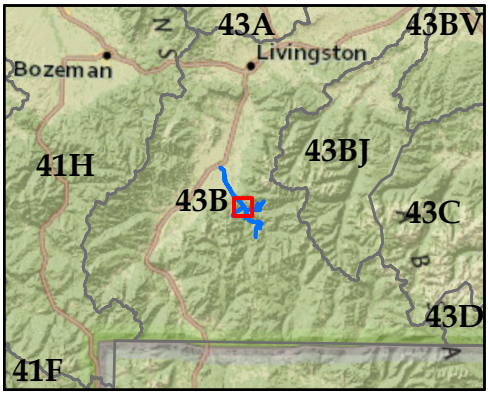

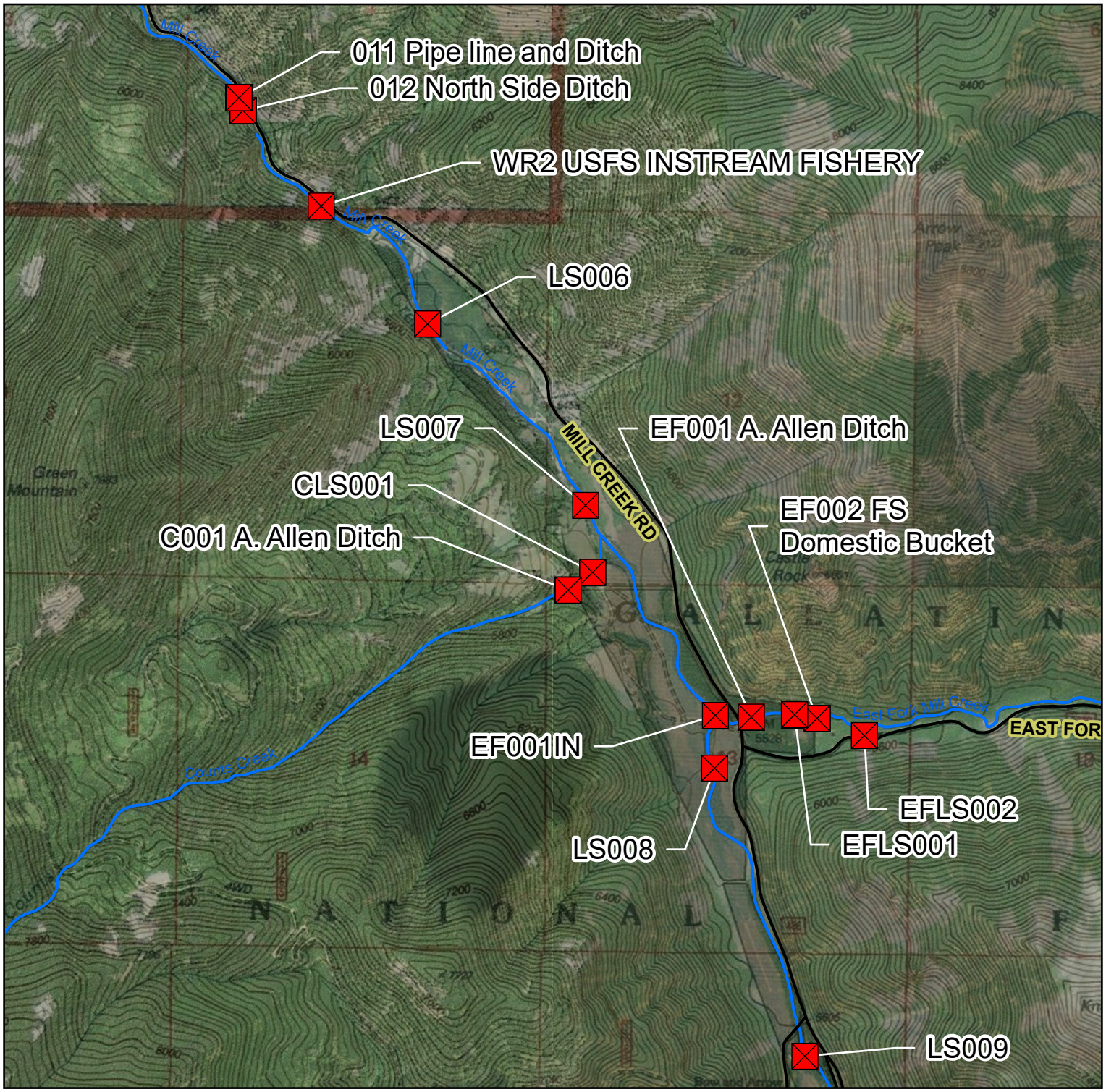

Earthstar Geographics, Copyright:© 2013 National Geographic Society, i-cubed, National Geographic, Esri, Garmin, HERE, UNEP-WCMC, USGS, NASA, ESA, METI, NRCAN, GEBCO, NOAA, increment P Corp.

0 0.13 0.25 0.5 0.75 1 Miles

Scale: 1:24,000

M. Hauer 05/18/2022

Mill Creek Diversion Sites

Basin 43B Post Decree Administration Area

Points of Diversion

Primary Roads

Project Streams

Secondary Roads

Aerial Photos: 2013 Color NAIP
Topographic Information: USA Topo Maps

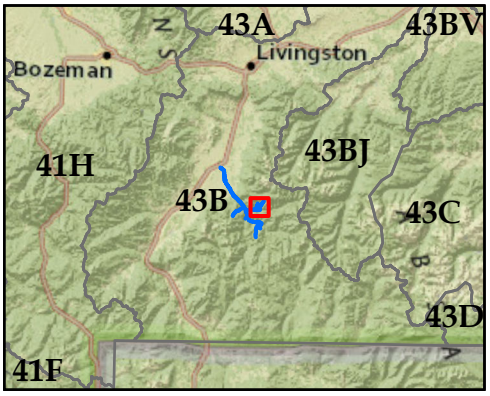

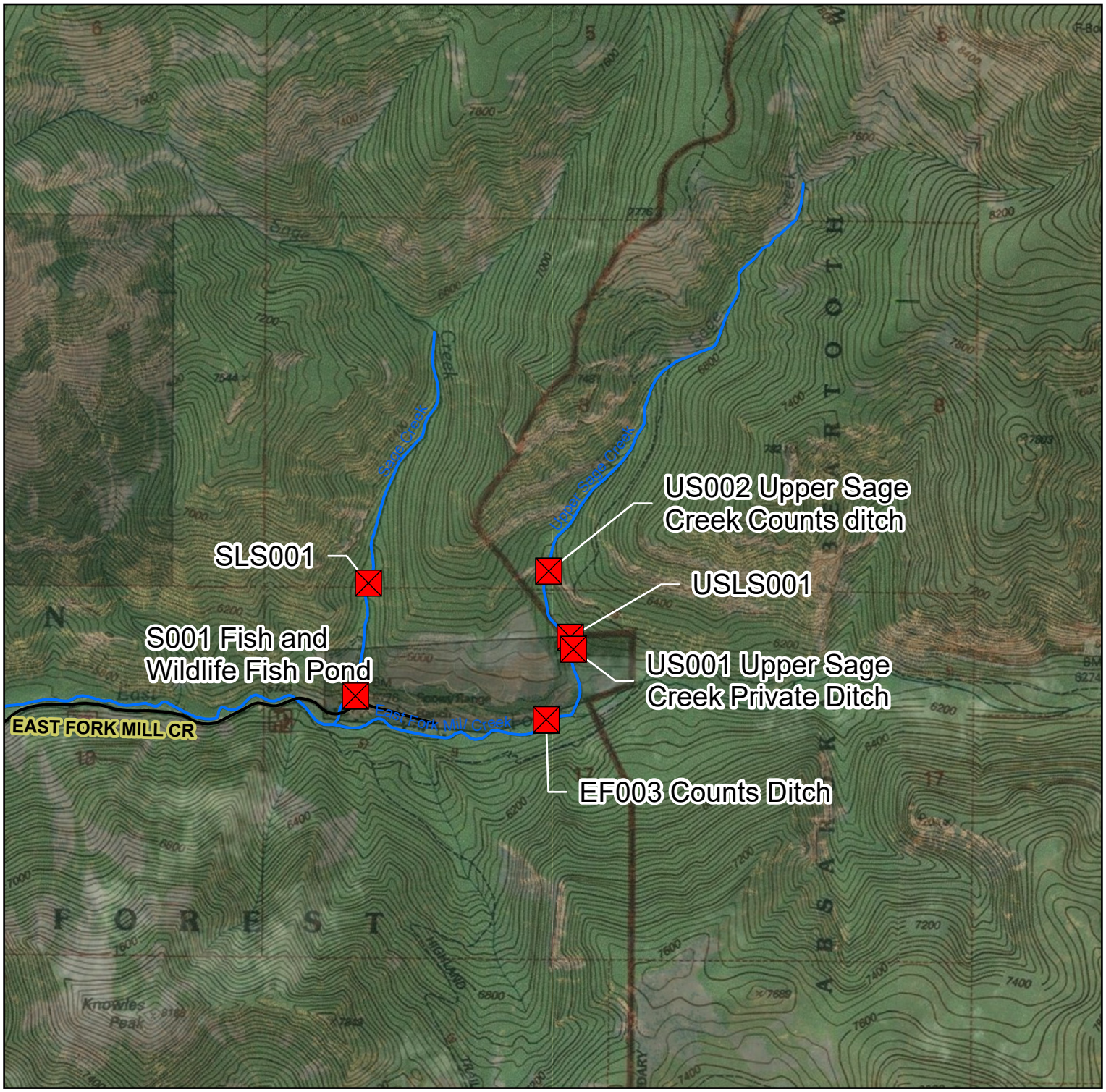

Earthstar Geographics, Copyright:© 2013 National Geographic Society, i-cubed, National Geographic, Esri, Garmin, HERE, UNEP-WCMC, USGS, NASA, ESA, METI, NRCAN, GEBCO, NOAA, increment P Corp.

0 0.13 0.25 0.5 0.75 1 Miles

Scale: 1:24,000

M. Hauer 05/18/2022

Mill Creek Diversion Sites

Basin 43B Post Decree Administration Area

Points of Diversion

Primary Roads

Project Streams

Secondary Roads

Aerial Photos: 2013 Color NAIP
Topographic Information: USA Topo Maps

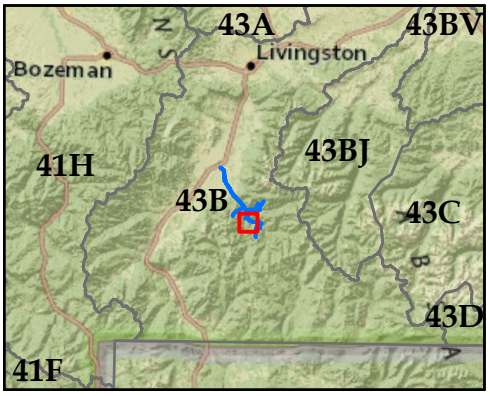

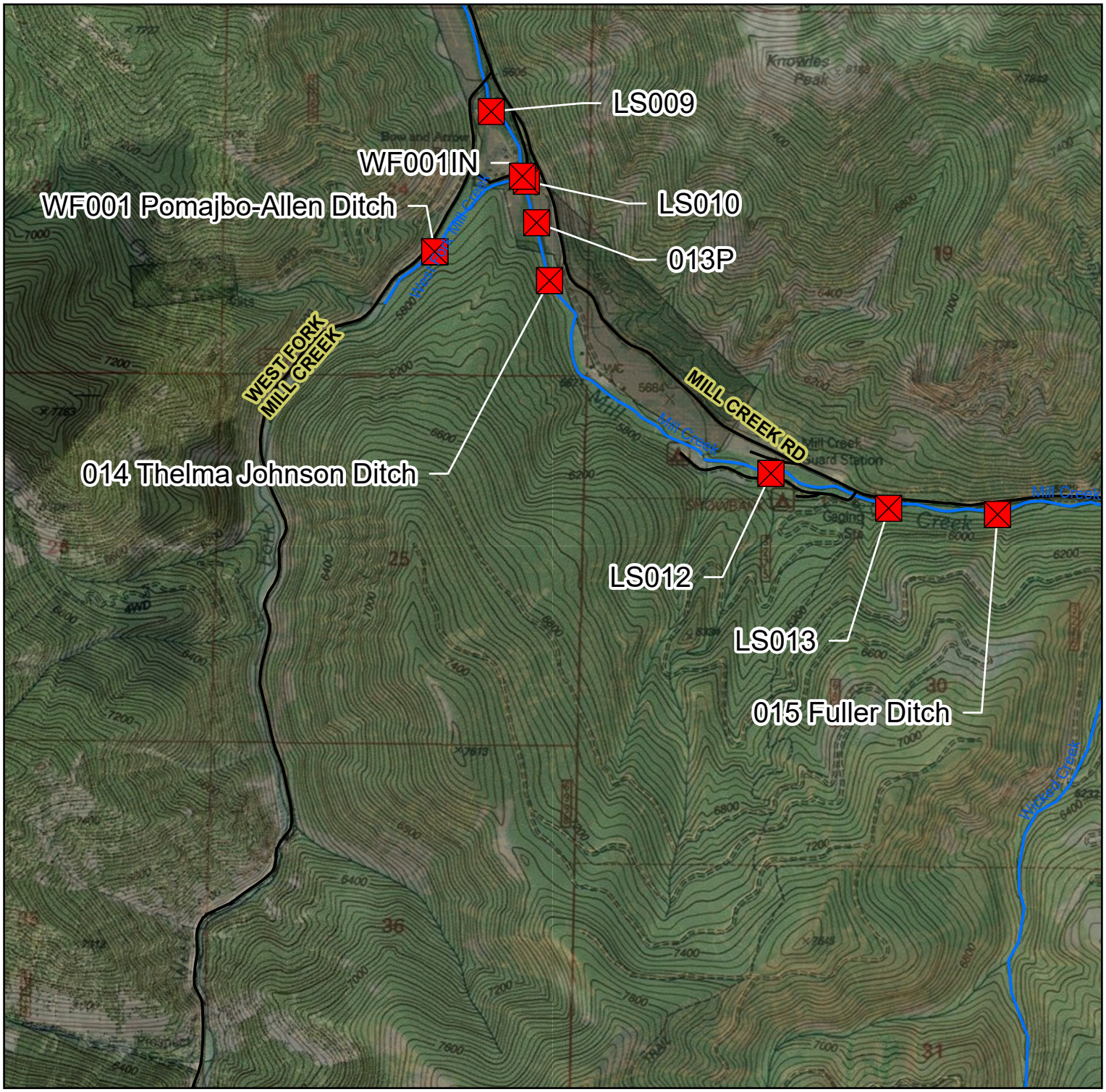

Earthstar Geographics, Copyright:© 2013 National Geographic Society, i-cubed, National Geographic, Esri, Garmin, HERE, UNEP-WCMC, USGS, NASA, ESA, METI, NRCAN, GEBCO, NOAA, increment P Corp.

0 0.13 0.25 0.5 0.75 1 Miles

Scale: 1:24,000

M. Hauer 05/18/2022

Mill Creek Diversion Sites

Basin 43B Post Decree Administration Area

Points of Diversion

Primary Roads

Project Streams

Secondary Roads

Aerial Photos: 2013 Color NAIP
Topographic Information: USA Topo Maps

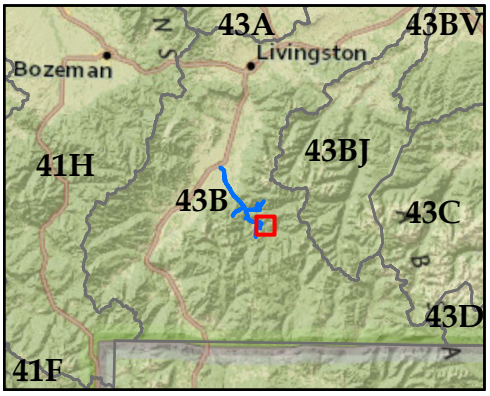

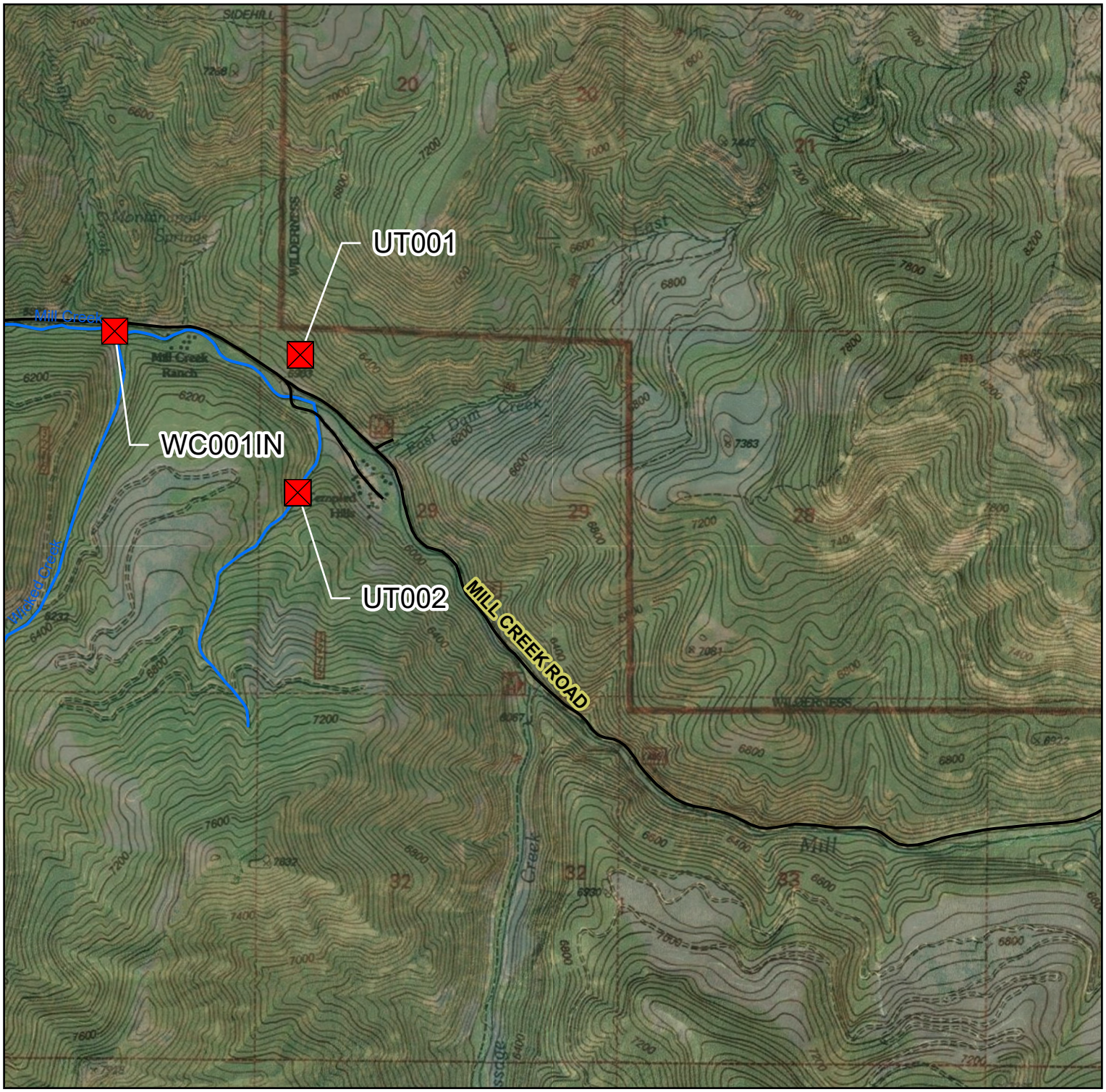

Earthstar Geographics, Copyright:© 2013 National Geographic Society, i-cubed, National Geographic, Esri, Garmin, HERE, UNEP-WCMC, USGS, NASA, ESA, METI, NRCAN, GEBCO, NOAA, increment P Corp.

0 0.130.25 0.5 0.75 1 Miles

Scale: 1:24,000

M. Hauer 05/18/2022