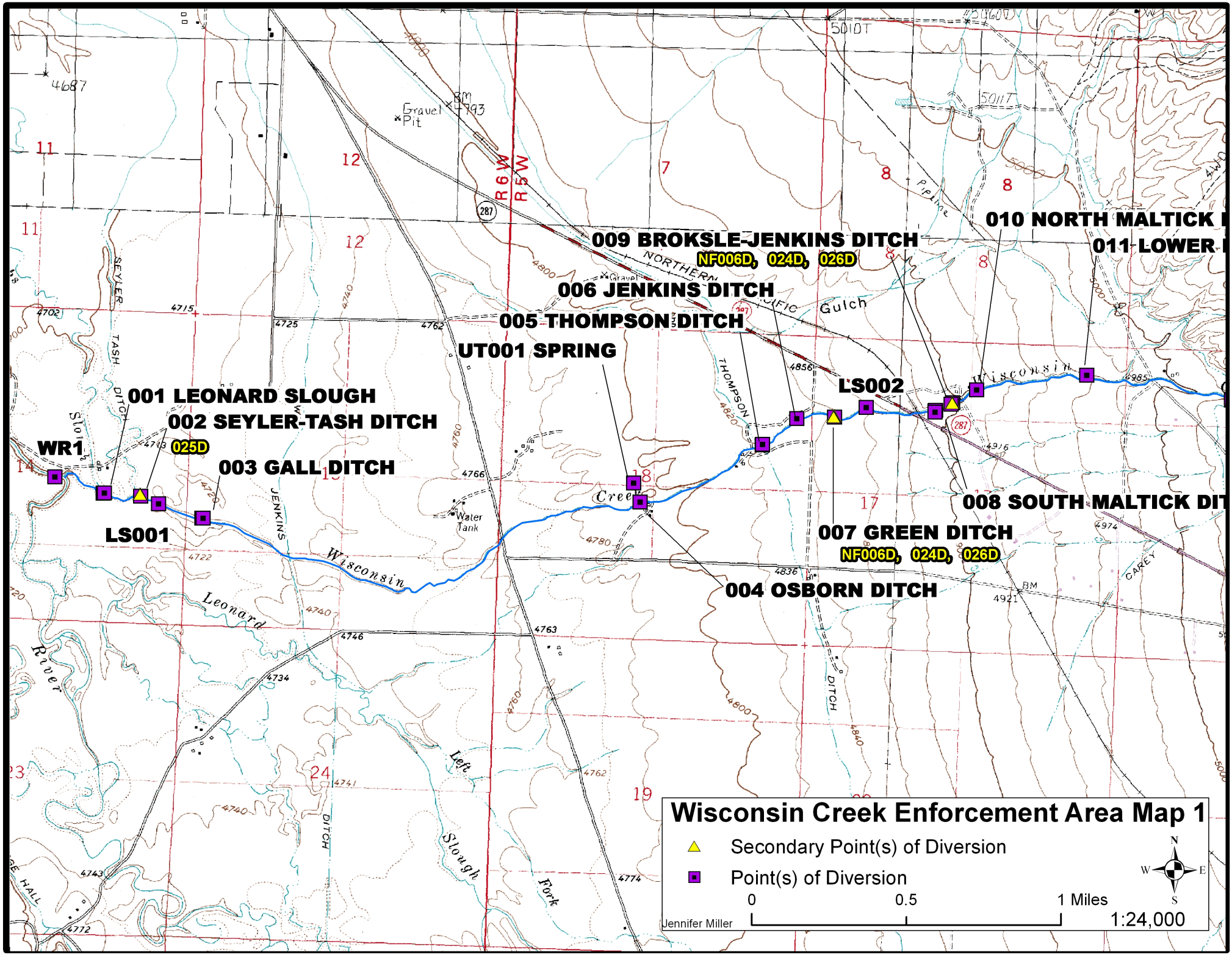

Wisconsin Creek Enforcement Area Map 1
Secondary Point(s) of Diversion
Point(s) of Diversion
0
0.5
1 Miles
1:24,000
Jennifer Miller
WR1
001 LEONARD SLOUGH
002 SEYLER-TASH DITCH
025D
003 GALL DITCH
LS001
UT001 SPRING
005 THOMPSON DITCH
006 JENKINS DITCH
009 BROKSLE-JENKINS DITCH
NF006D, 024D, 026D
010 NORTH MALTICK
011 LOWER
LS002
008 SOUTH MALTICK DIT
007 GREEN DITCH
NF006D, 024D, 026D
004 OSBORN DITCH
Wisconsin
Leonard
River
Left
Slough
Fork
Gulch
Water Tank
Gravel Pit
R 6 W
R 5 W

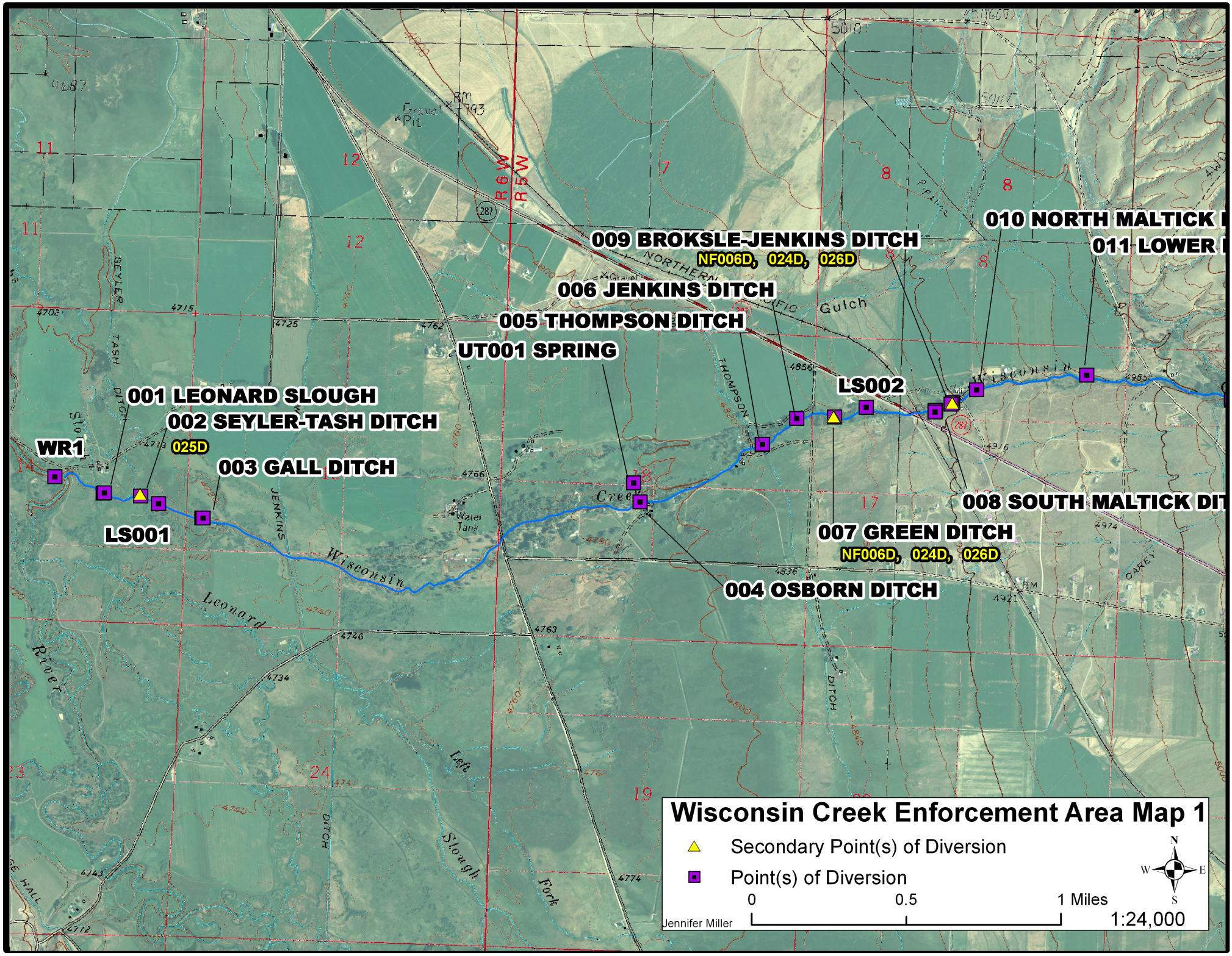
009 BROKSLE-JENKINS DITCH
NF006D, 024D, 026D
010 NORTH MALTICK
011 LOWER
006 JENKINS DITCH
005 THOMPSON DITCH
UT001 SPRING
LS002
001 LEONARD SLOUGH
002 SEYLER-TASH DITCH
025D
WR1
003 GALL DITCH
LS001
008 SOUTH MALTICK DIT
007 GREEN DITCH
NF006D, 024D, 026D
004 OSBORN DITCH
Wisconsin Creek Enforcement Area Map 1
Secondary Point(s) of Diversion
Point(s) of Diversion
0
0.5
1 Miles
1:24,000
Jennifer Miller
N
W
E
S

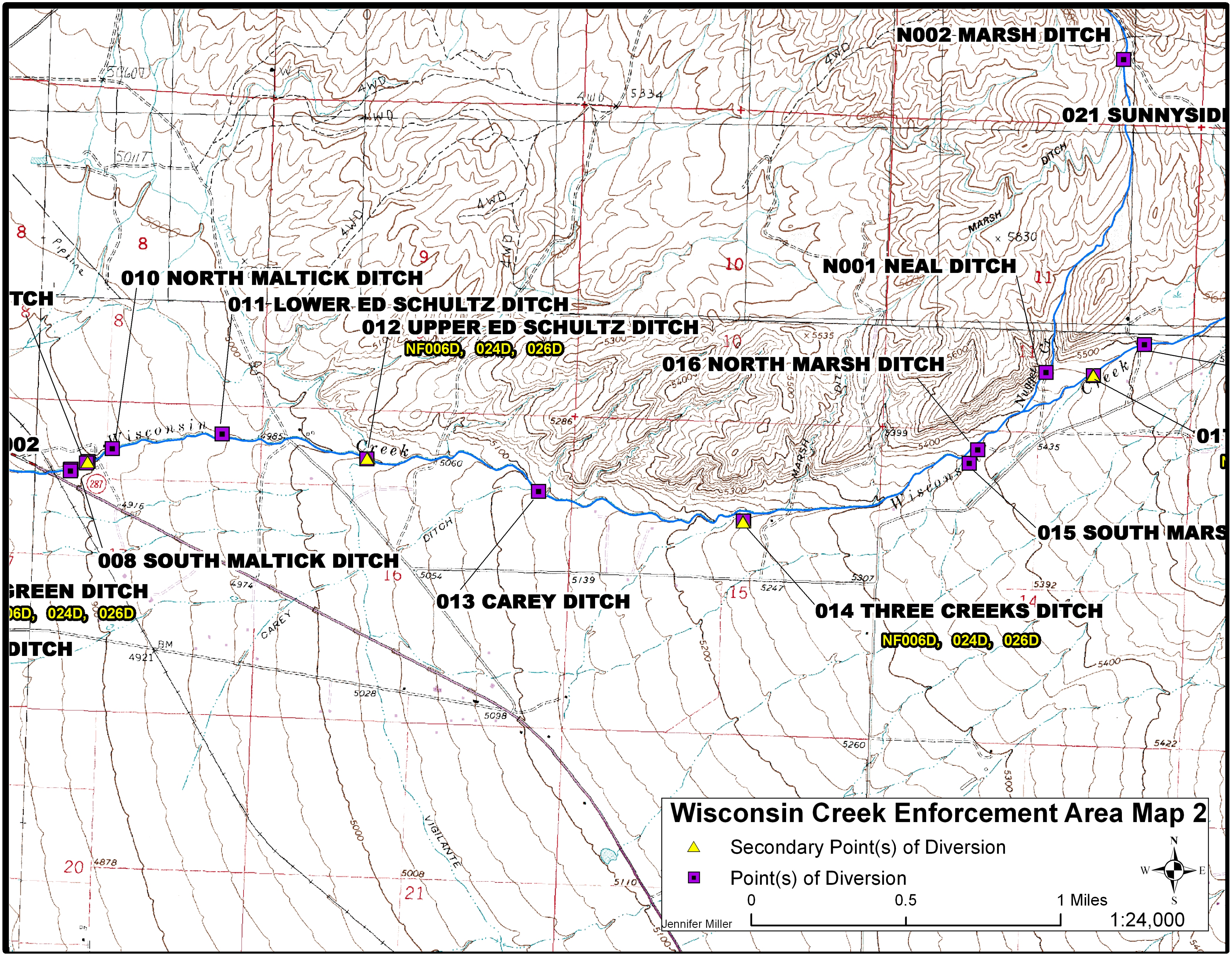
Wisconsin Creek Enforcement Area Map 2
Secondary Point(s) of Diversion
Point(s) of Diversion
0
0.5
1 Miles
1:24,000
Jennifer Miller
N002 MARSH DITCH
021 SUNNYSIDI
N001 NEAL DITCH
010 NORTH MALTICK DITCH
011 LOWER ED SCHULTZ DITCH
012 UPPER ED SCHULTZ DITCH
NF006D, 024D, 026D
016 NORTH MARSH DITCH
015 SOUTH MARS
008 SOUTH MALTICK DITCH
GREEN DITCH
06D, 024D, 026D
DITCH
TCH
002
013 CAREY DITCH
014 THREE CREEKS DITCH
NF006D, 024D, 026D
Wisconsin Creek

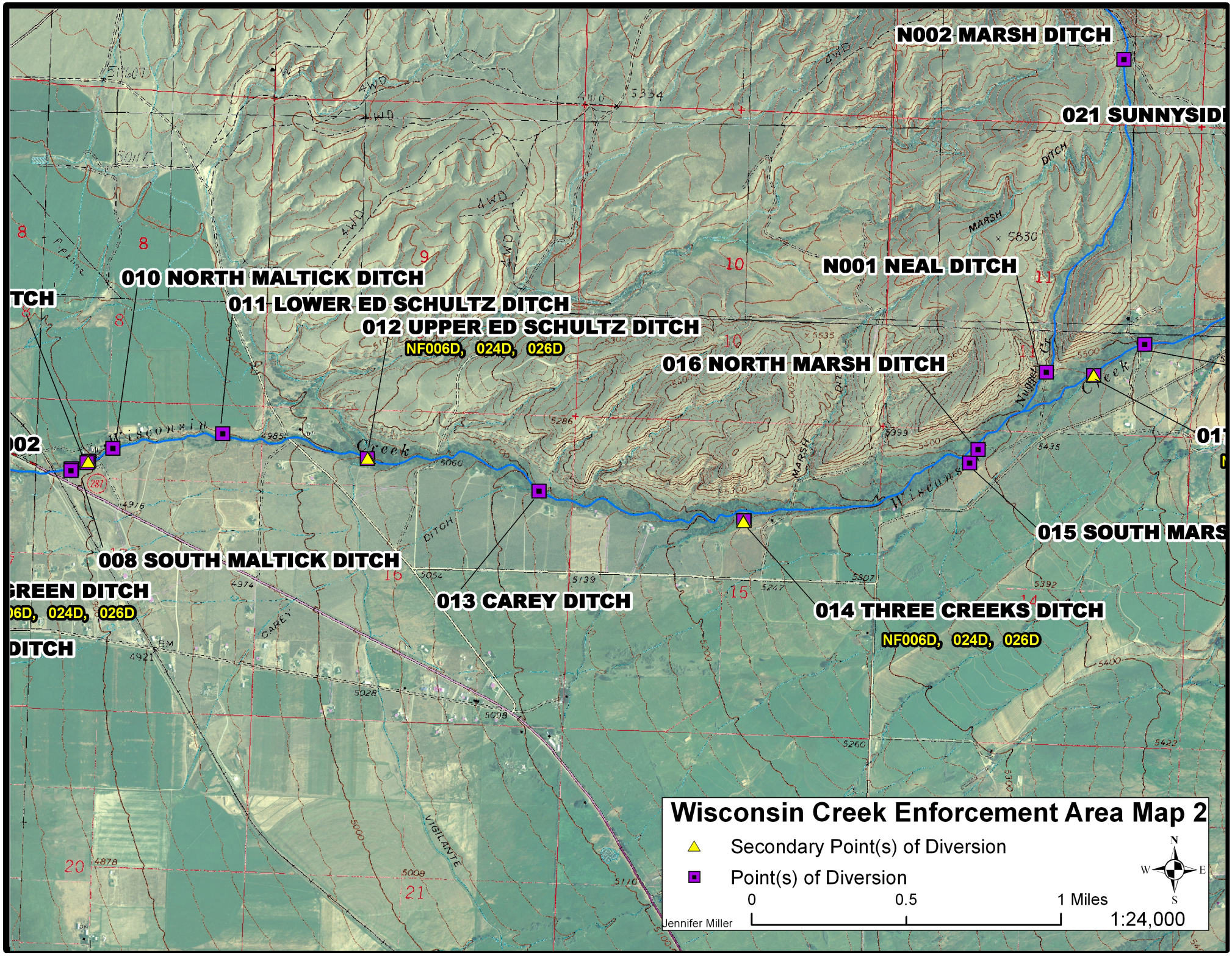
N002 MARSH DITCH
021 SUNNYSIDE
N001 NEAL DITCH
010 NORTH MALTICK DITCH
011 LOWER ED SCHULTZ DITCH
012 UPPER ED SCHULTZ DITCH
NF006D, 024D, 026D
016 NORTH MARSH DITCH
015 SOUTH MARS
008 SOUTH MALTICK DITCH
013 CAREY DITCH
014 THREE CREEKS DITCH
NF006D, 024D, 026D
Wisconsin Creek Enforcement Area Map 2
Secondary Point(s) of Diversion
Point(s) of Diversion
0
0.5
1 Miles
1:24,000
Jennifer Miller

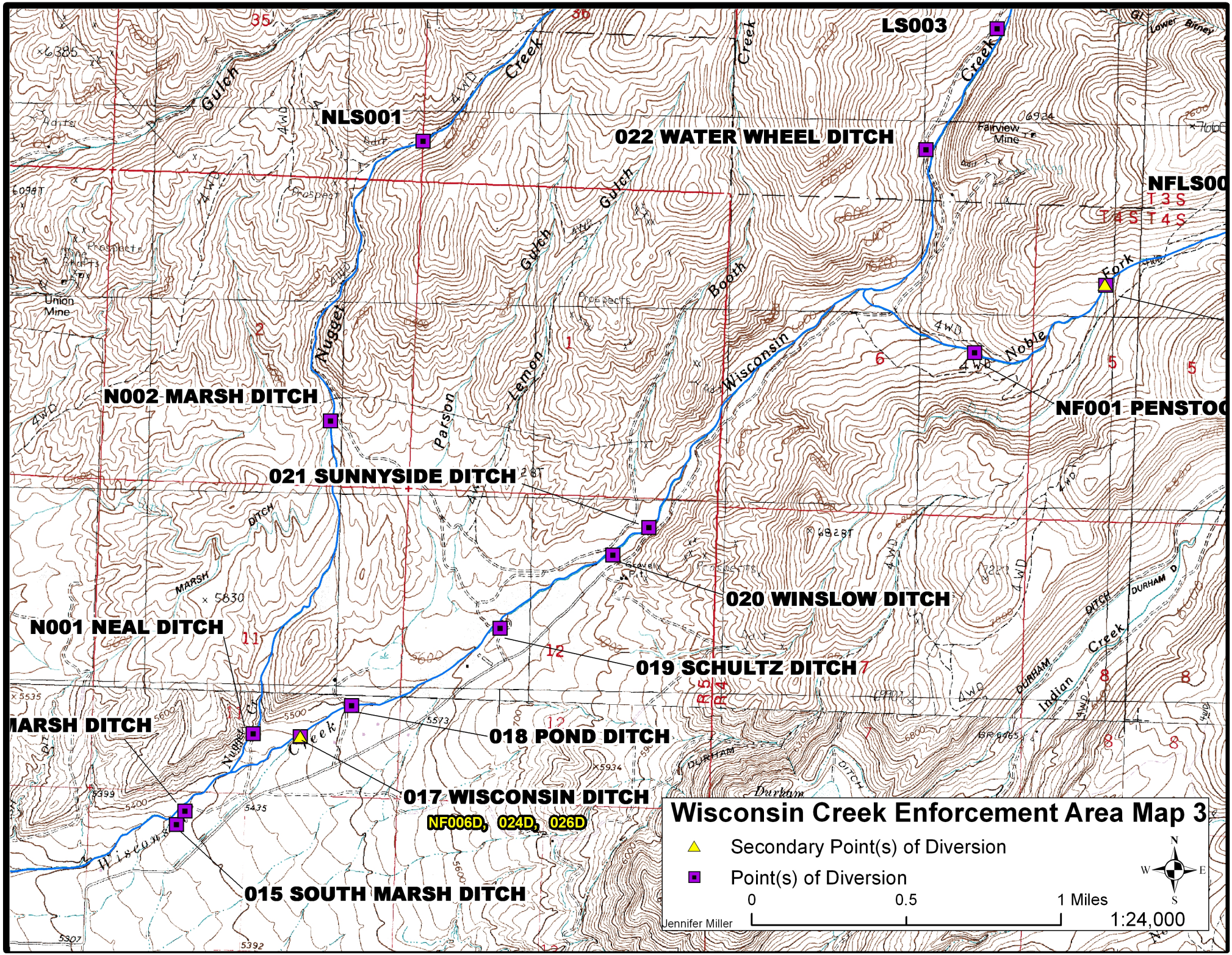
LS003
NLS001
022 WATER WHEEL DITCH
NFLS00
N002 MARSH DITCH
NF001 PENSTOC
021 SUNNYSIDE DITCH
020 WINSLOW DITCH
N001 NEAL DITCH
019 SCHULTZ DITCH
MARSH DITCH
018 POND DITCH
017 WISCONSIN DITCH
NF006D, 024D, 026D
015 SOUTH MARSH DITCH
Wisconsin Creek Enforcement Area Map 3
Secondary Point(s) of Diversion
Point(s) of Diversion
0
0.5
1 Miles
1:24,000
Jennifer Miller

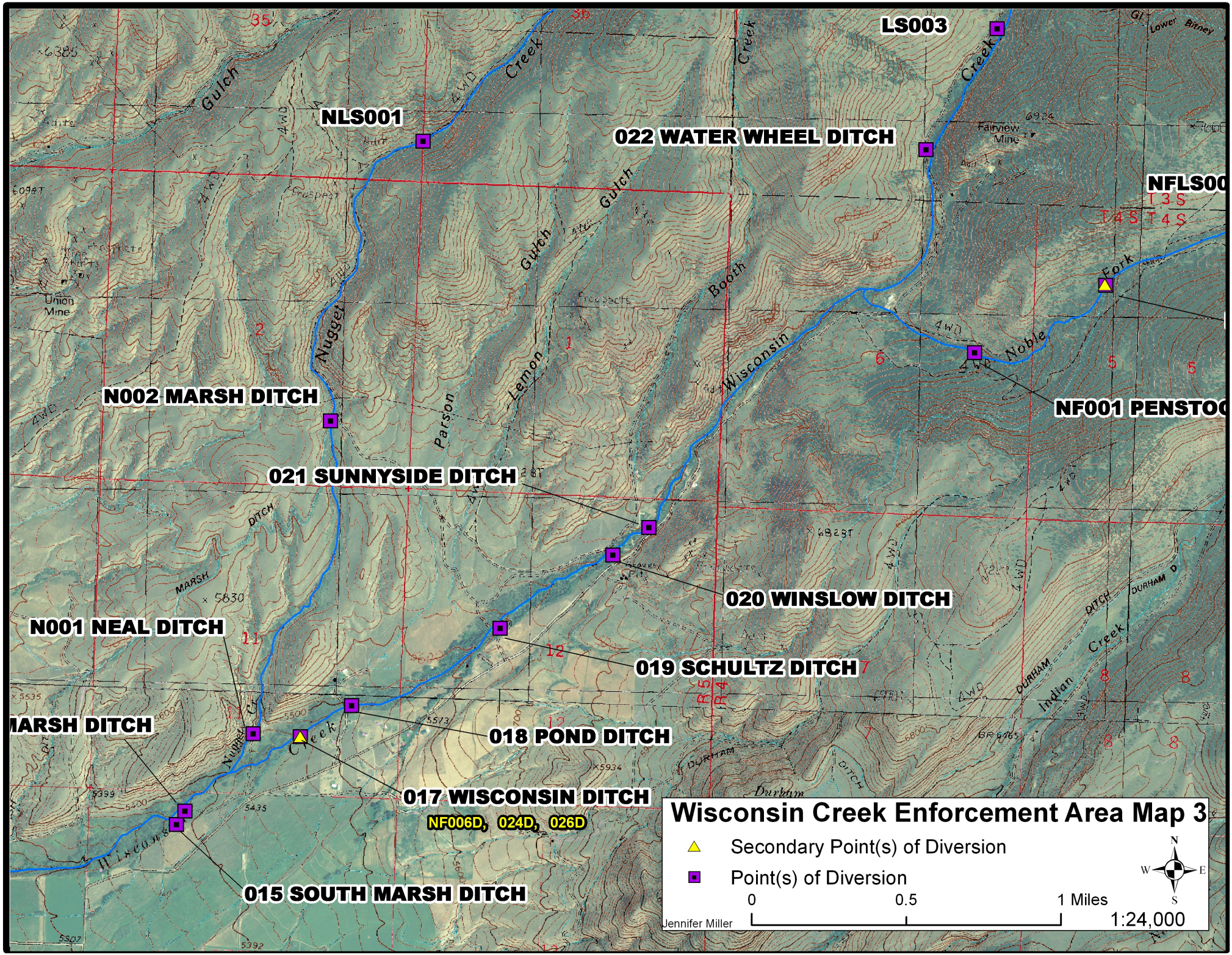
LS003
NLS001
022 WATER WHEEL DITCH
NFLS00
N002 MARSH DITCH
NF001 PENSTOC
021 SUNNYSIDE DITCH
020 WINSLOW DITCH
N001 NEAL DITCH
019 SCHULTZ DITCH
MARSH DITCH
018 POND DITCH
017 WISCONSIN DITCH
NF006D, 024D, 026D
015 SOUTH MARSH DITCH
Wisconsin Creek Enforcement Area Map 3
Secondary Point(s) of Diversion
Point(s) of Diversion
0
0.5
1 Miles
1:24,000
N
S
E
W
Jennifer Miller

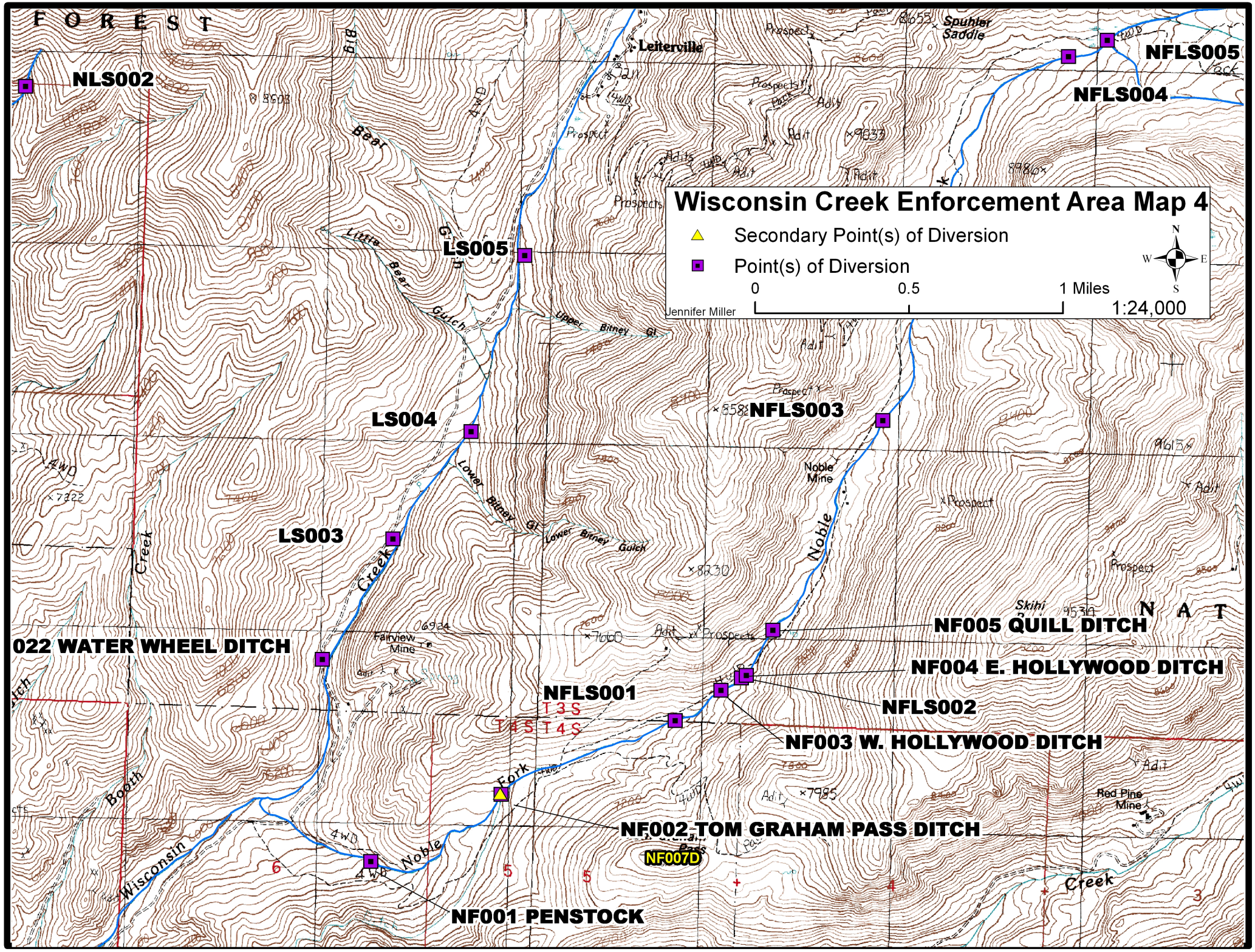

Wisconsin Creek Enforcement Area Map 4
Secondary Point(s) of Diversion
Point(s) of Diversion
0
0.5
1 Miles
1:24,000
Jennifer Miller
NLS002
NFLS005
NFLS004
LS005
LS004
NFLS003
LS003
022 WATER WHEEL DITCH
NF005 QUILL DITCH
NF004 E. HOLLYWOOD DITCH
NFLS001
NFLS002
NF003 W. HOLLYWOOD DITCH
NF002 TOM GRAHAM PASS DITCH
NF007D
NF001 PENSTOCK
Leiterville
Spuhler Saddle
Little Bear Gulch
Upper Bitney Gl
Lower Bitney Gl
Lower Bitney Gulch
Noble Mine
Fairview Mine
Red Pine Mine
Wisconsin Creek
Noble Fork
Booth Creek
Creek

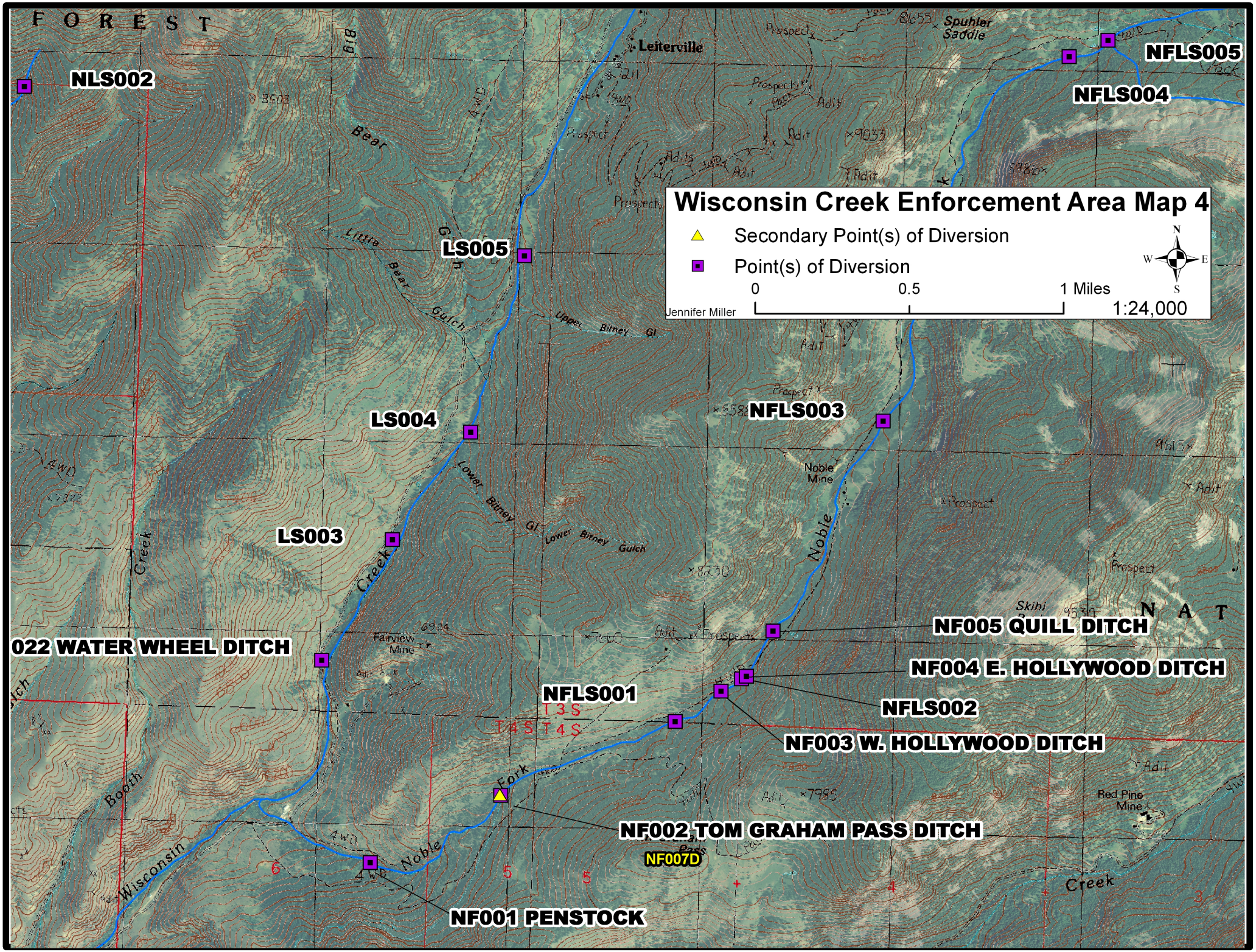

Wisconsin Creek Enforcement Area Map 4
Secondary Point(s) of Diversion
Point(s) of Diversion
0
0.5
1 Miles
1:24,000
Jennifer Miller
NLS002
NFLS005
NFLS004
LS005
LS004
NFLS003
LS003
022 WATER WHEEL DITCH
NF005 QUILL DITCH
NF004 E. HOLLYWOOD DITCH
NFLS001
NFLS002
NF003 W. HOLLYWOOD DITCH
NF002 TOM GRAHAM PASS DITCH
NF007D
NF001 PENSTOCK
Leiterville
Spuhler Saddle
Little Bear Gulch
Upper Bitney Gl
Lower Bitney Gl
Lower Bitney Gulch
Noble Mine
Fairview Mine
Red Pine Mine
Wisconsin Creek
Noble Fork
Booth Creek

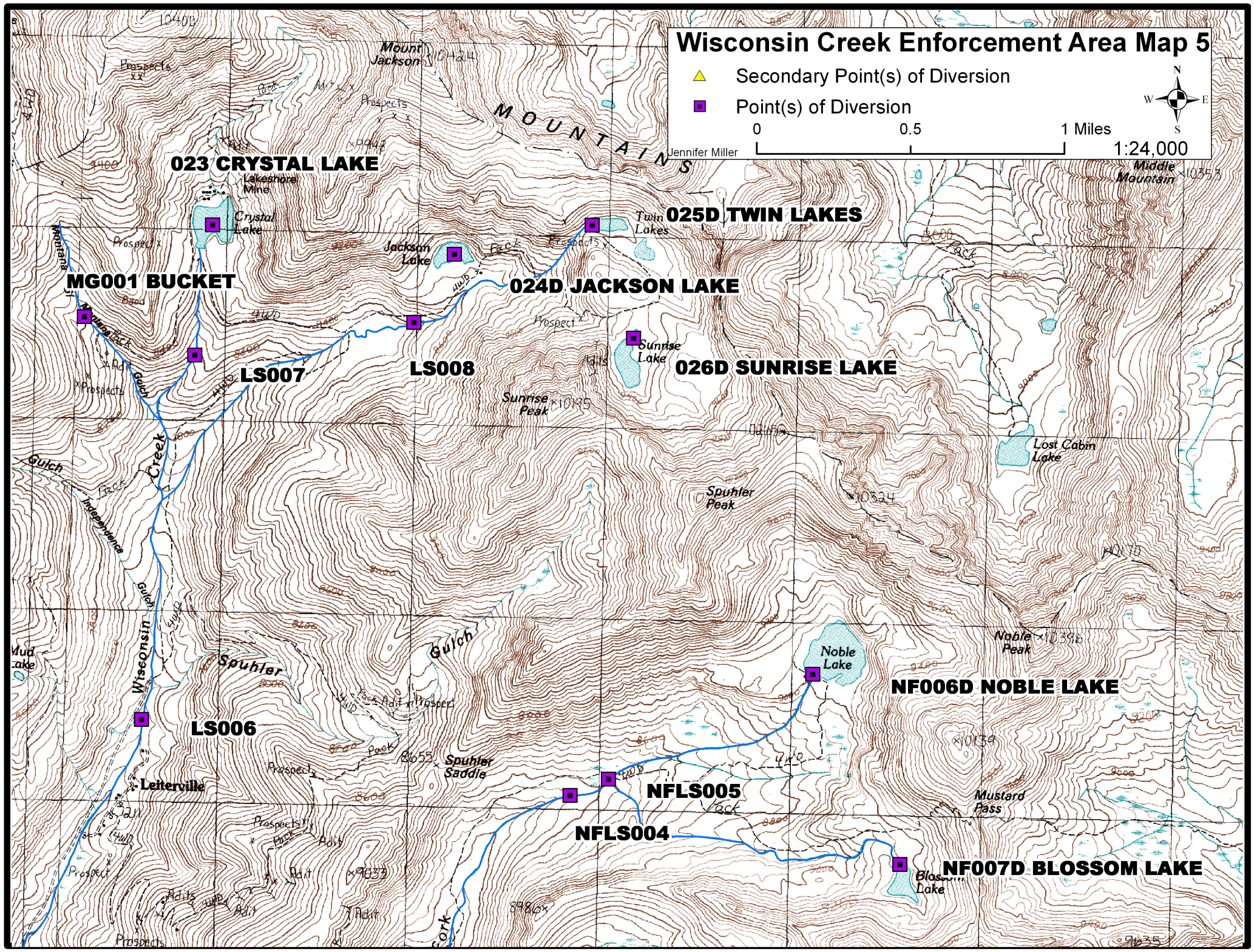

Wisconsin Creek Enforcement Area Map 5
Secondary Point(s) of Diversion
Point(s) of Diversion
0
0.5
1 Miles
1:24,000
Jennifer Miller
N
S
E
W
023 CRYSTAL LAKE
025D TWIN LAKES
MG001 BUCKET
024D JACKSON LAKE
LS007
LS008
026D SUNRISE LAKE
LS006
NF006D NOBLE LAKE
NFLS005
NFLS004
NF007D BLOSSOM LAKE
MOUNTAINS
Mount Jackson
Middle Mountain
Crystal Lake
Lakeshore Mine
Twin Lakes
Jackson Lake
Sunrise Lake
Sunrise Peak
Lost Cabin Lake
Spuhler Peak
Noble Lake
Noble Peak
Spuhler Saddle
Mustard Pass
Blossom Lake
Leiterville
Wisconsin Creek
Independence Gulch
Spuhler Gulch
Mud Lake
Prospects
Adits
Pack
4WD

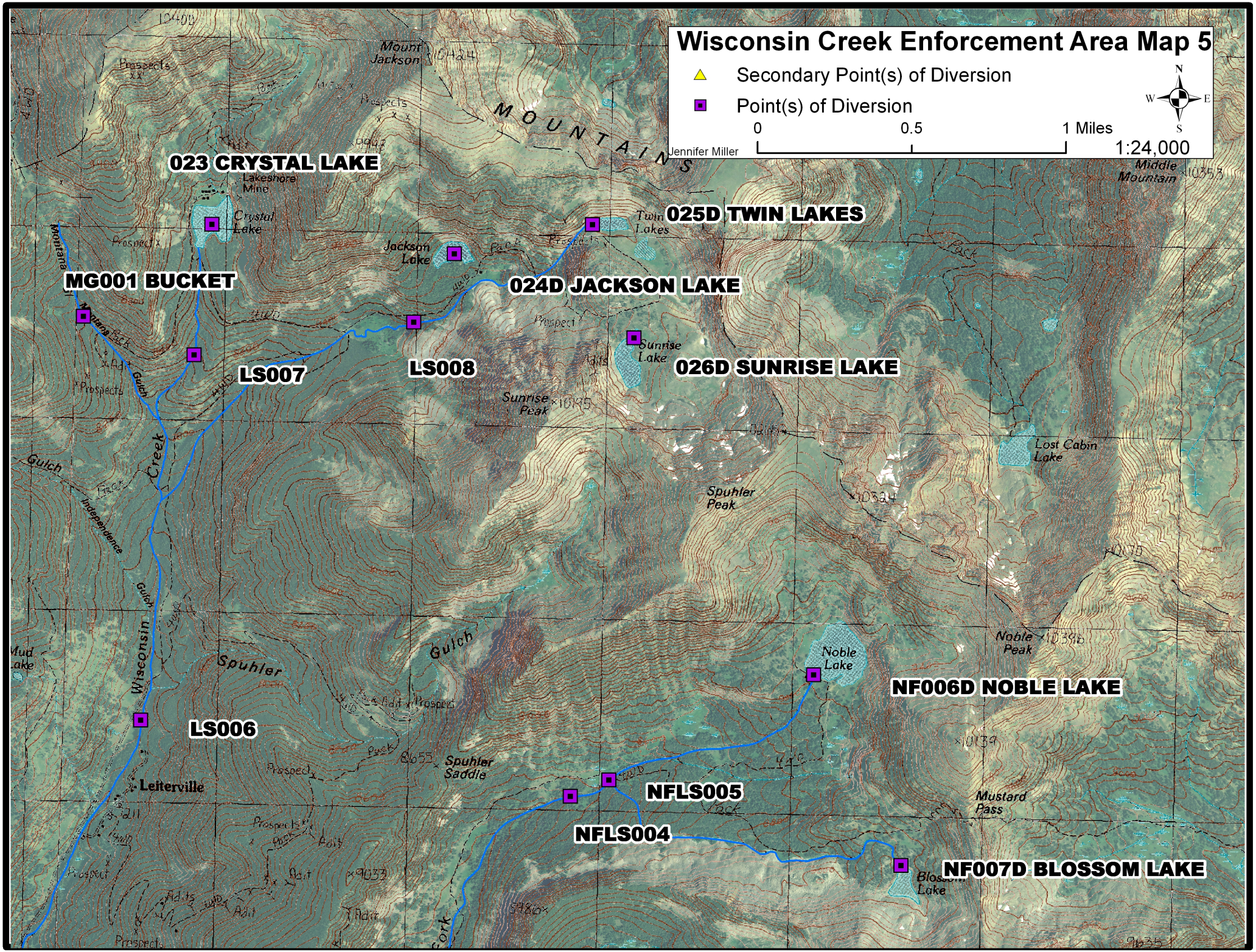
Wisconsin Creek Enforcement Area Map 5
Secondary Point(s) of Diversion
Point(s) of Diversion
0
0.5
1 Miles
1:24,000
Jennifer Miller
N
S
E
W
023 CRYSTAL LAKE
025D TWIN LAKES
MG001 BUCKET
024D JACKSON LAKE
LS007
LS008
026D SUNRISE LAKE
LS006
NF006D NOBLE LAKE
NFLS005
NFLS004
NF007D BLOSSOM LAKE
Mount Jackson
MOUNTAINS
Middle Mountain
Crystal Lake
Lakeshore Mine
Twin Lakes
Jackson Lake
Sunrise Lake
Sunrise Peak
Lost Cabin Lake
Spuhler Peak
Noble Lake
Noble Peak
Spuhler Saddle
Mustard Pass
Blossom Lake
Leiterville
Wisconsin Creek
Spuhler Gulch
Independence Gulch
Montana Gulch
Mud Lake