South Boulder River Diversion Sites
Post Decree Administration Area

Points of Diversion

Project Streams

N

Aerial Photos: 2013 Color NAIP
Topographic Information: USGS 24K

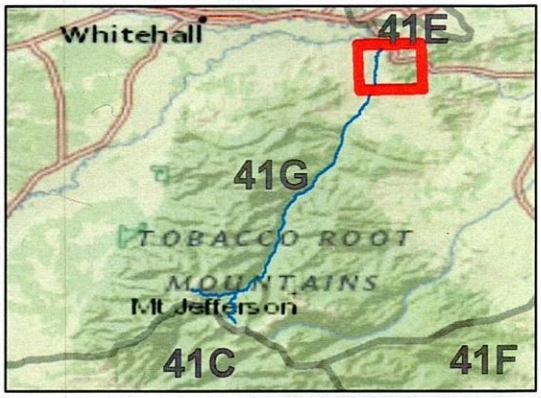

Miles
0 0.125 0.25 0.5 0.75 1

1:24,000

M.C. 03/12/2018

South Boulder River Diversion Sites
Post Decree Administration Area

Points of Diversion

Project Streams

N

Aerial Photos: 2013 Color NAIP
Topographic Information: USGS 24K

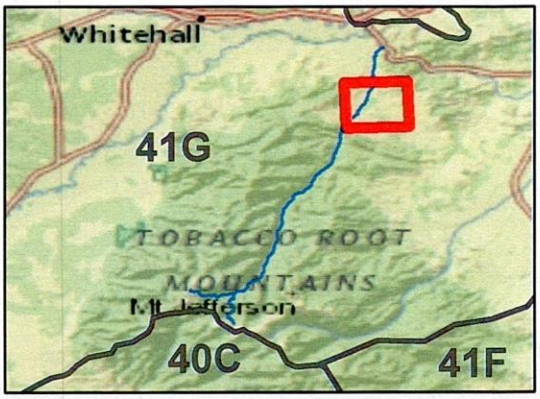

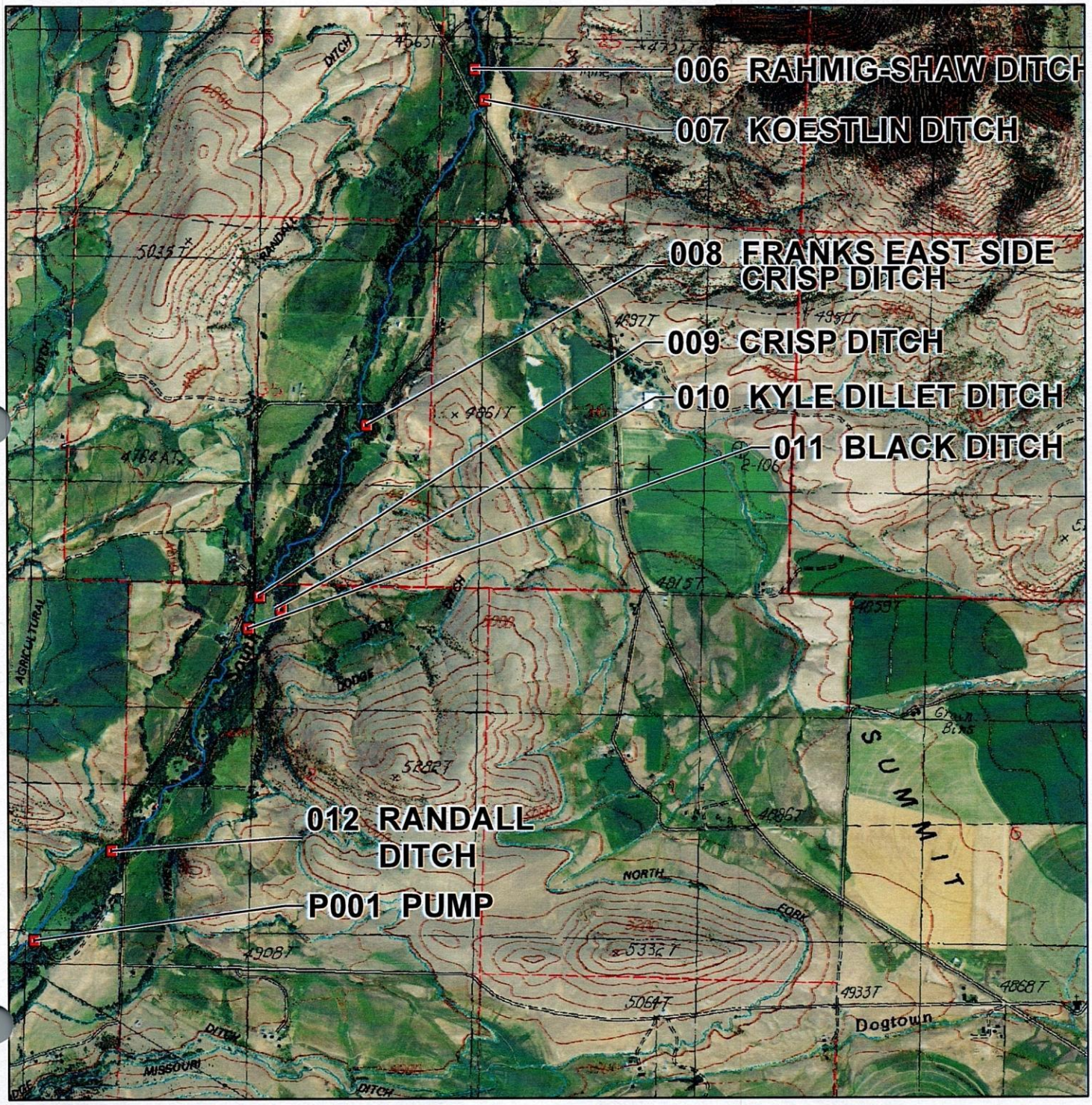

Miles
0 0.125 0.25 0.5 0.75 1

1:24,000

J. Clarke 12/21/2015

South Boulder River Diversion Sites
Post Decree Administration Area

Points of Diversion

Project Streams

N

Aerial Photos: 2013 Color NAIP
Topographic Information: USGS 24K

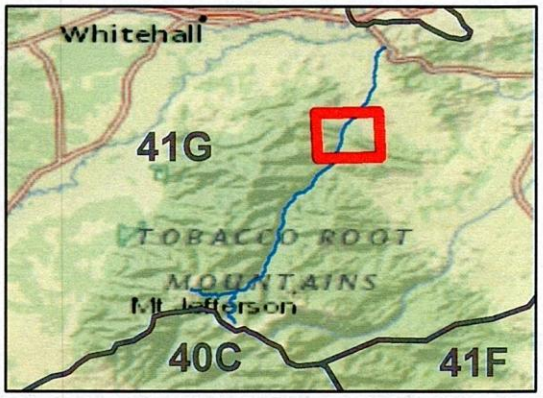

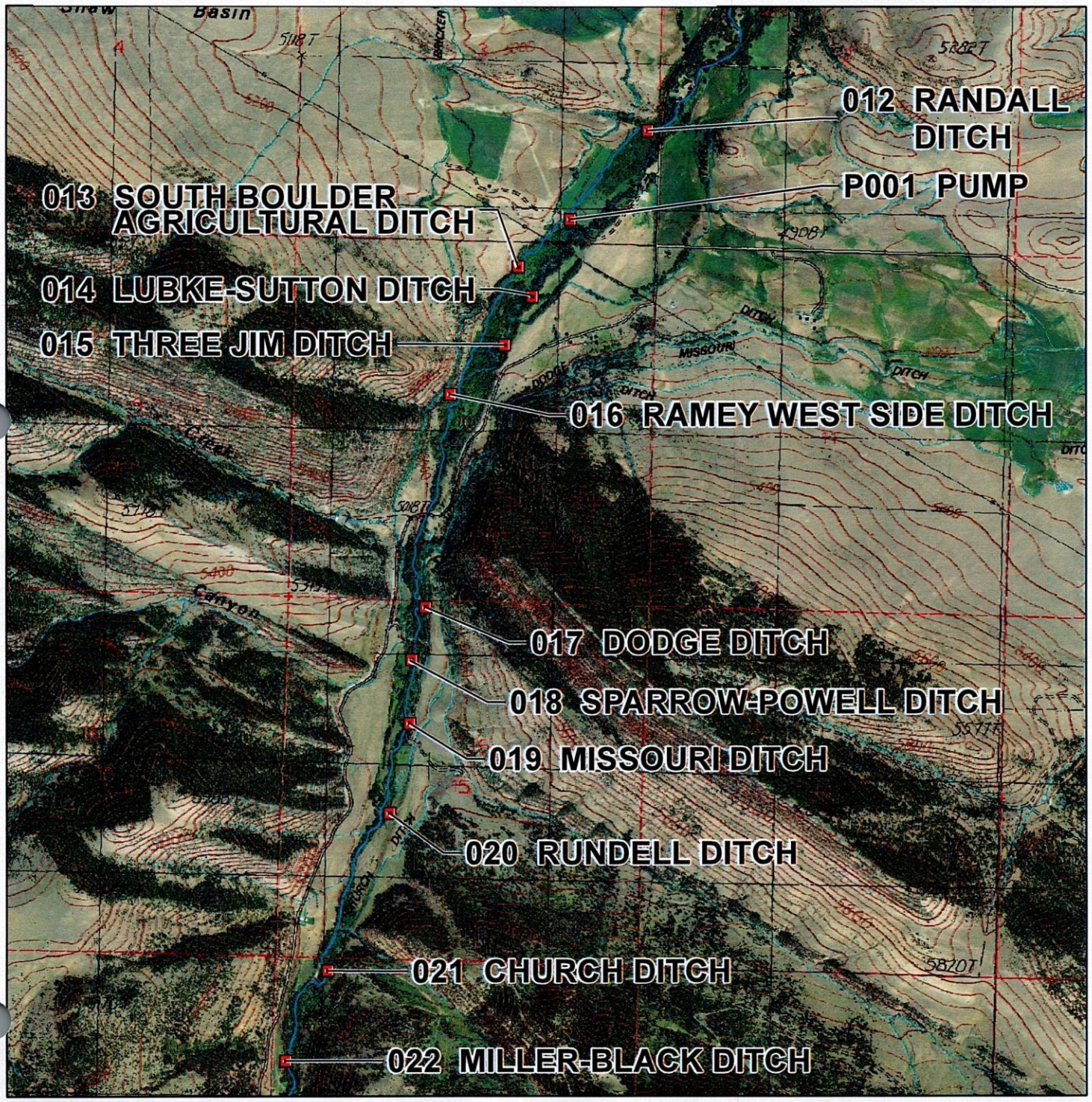

Miles
0 0.125 0.25 0.5 0.75 1

1:24,000

J. Clarke 12/21/2015

South Boulder River Diversion Sites
Post Decree Administration Area

Points of Diversion

Project Streams

N

Aerial Photos: 2013 Color NAIP
Topographic Information: USGS 24K

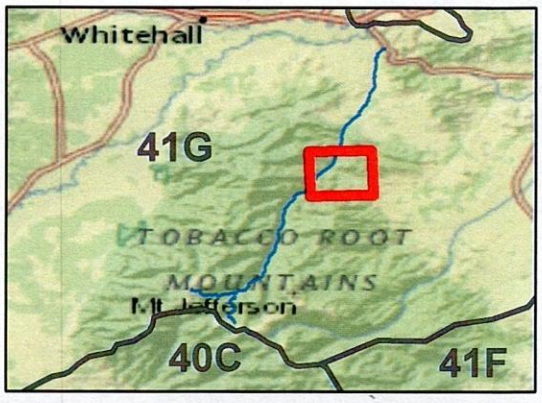

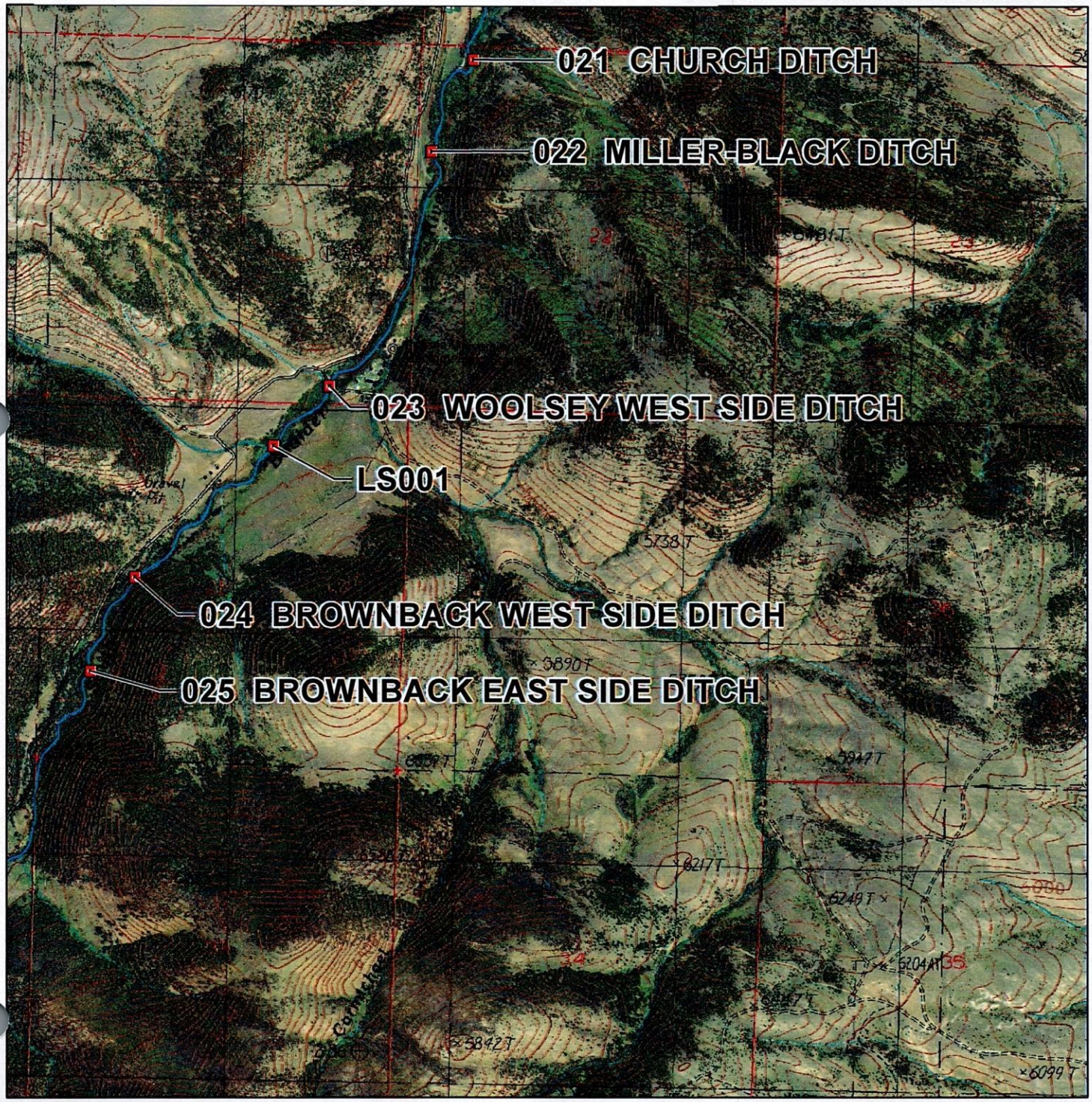

0 0.125 0.25 0.5 0.75 1 Miles

1:24,000

J. Clarke 12/21/2015

South Boulder River Diversion Sites
Post Decree Administration Area

Points of Diversion

Project Streams

N

Aerial Photos: 2013 Color NAIP
Topographic Information: USGS 24K

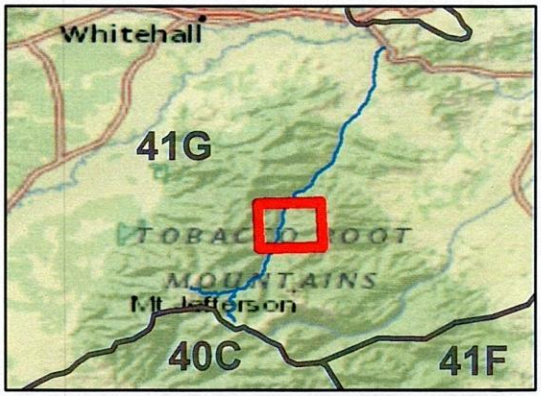



Miles
0 0.125 0.25 0.5 0.75 1

1:24,000

J. Clarke 12/21/2015

South Boulder River Diversion Sites
Post Decree Administration Area

Points of Diversion

Project Streams

N

Aerial Photos: 2013 Color NAIP
Topographic Information: USGS 24K

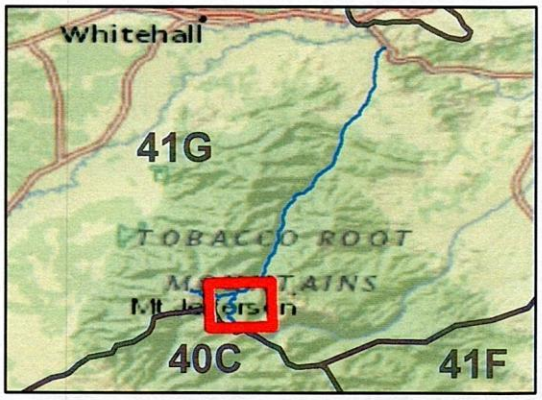

Miles
0 0.125 0.25 0.5 0.75 1

1:24,000

J. Clarke 12/21/2015

South Boulder River Diversion Sites

Post Decree Administration Area

Area Streams

Primary Point of Diversion

N

S

0 0.5 1 2 3 Miles

Scale = 1:32,000

J. Clarke 12/21/2015

Aerial Photos: 2013 Color NAIP
Topographic Information: USGS 24K

WR001
001 LAKE DITCH
002 STEVENS EAST SIDE DITCH #1
003 STEVENS WEST SIDE DITCH
004 STEVENS EAST SIDE DITCH #2
005 KOESTLIN BOTTOM DITCH
006 RAHMIG-SHAW DITCH
007 KOESTLIN DITCH
008 FRANKS EAST SIDE CRISP DITCH
009 CRISP DITCH
010 KYLE DILLET DITCH
011 BLACK DITCH
012 RANDALL DITCH
P001 PUMP
013 SOUTH BOULDER AGRICULTURAL DITCH
014 LUBKE-SUTTON DITCH
015 THREE JIM DITCH
016 RAMEY WEST SIDE DITCH
017 DODGE DITCH
018 SPARROW-POWELL DITCH
019 MISSOURI DITCH
020 RUNDELL DITCH
021 CHURCH DITCH
022 MILLER-BLACK DITCH
023 WOOLSEY WEST SIDE DITCH
LS001
024 BROWNBACK WEST SIDE DITCH
025 BROWNBACK EAST SIDE DITCH
026 MCGOVERN DITCH
027 MAMMOTH PIPELINE
LS002
LS003
LS004
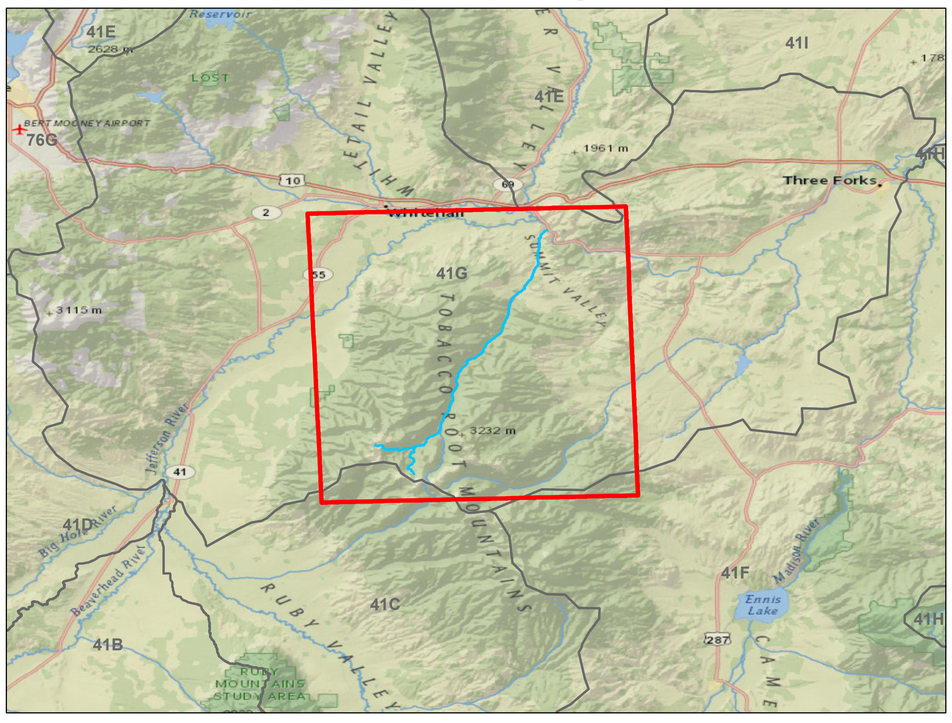
Overview Map