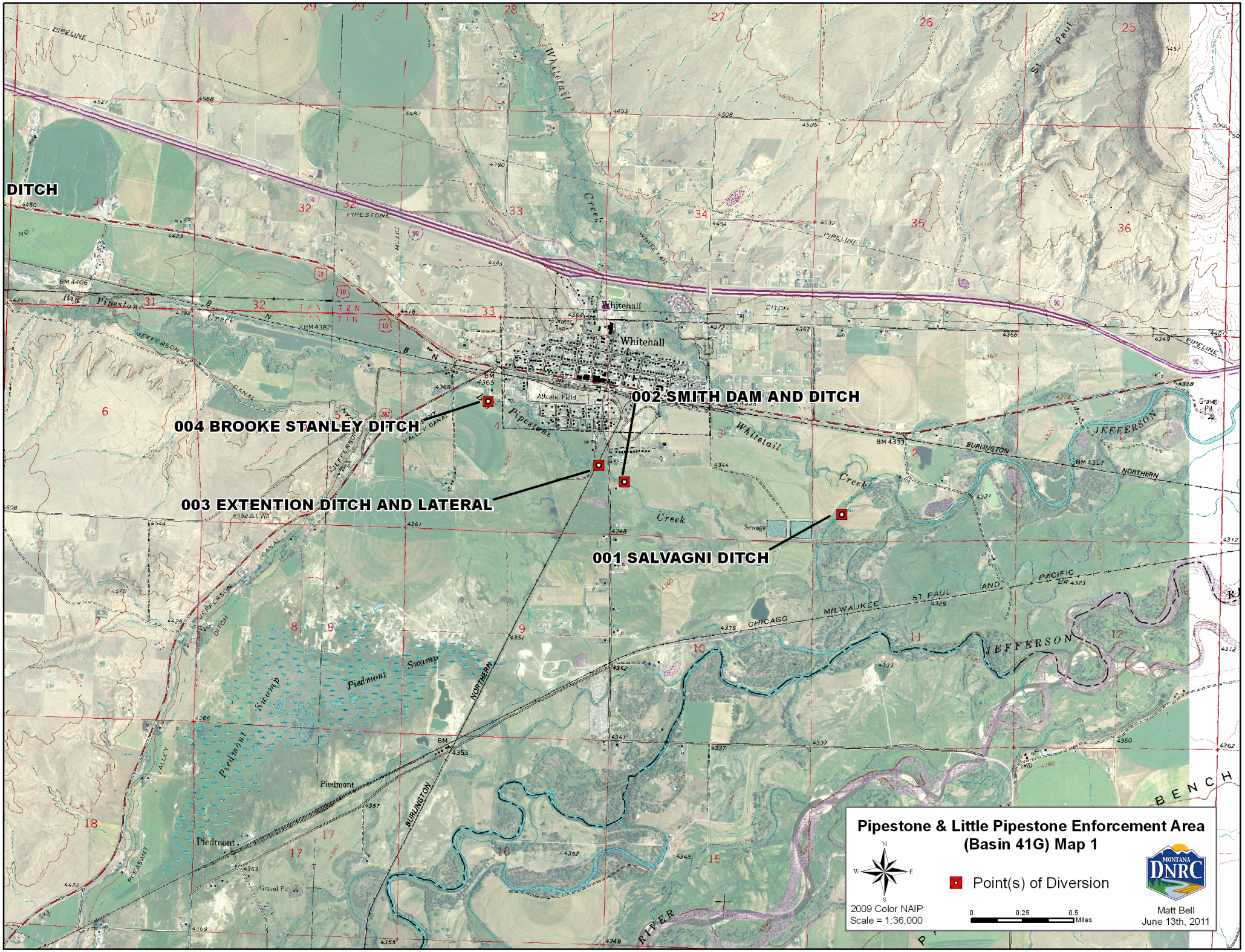
DITCH
004 BROOKE STANLEY DITCH
002 SMITH DAM AND DITCH
003 EXTENTION DITCH AND LATERAL
001 SALVAGNI DITCH
Whitehall
Piedmont
Pipestone & Little Pipestone Enforcement Area
(Basin 41G) Map 1
Point(s) of Diversion
2009 Color NAIP
Scale = 1:36,000
0 0.25 0.5 Miles
Matt Bell
June 13th, 2011

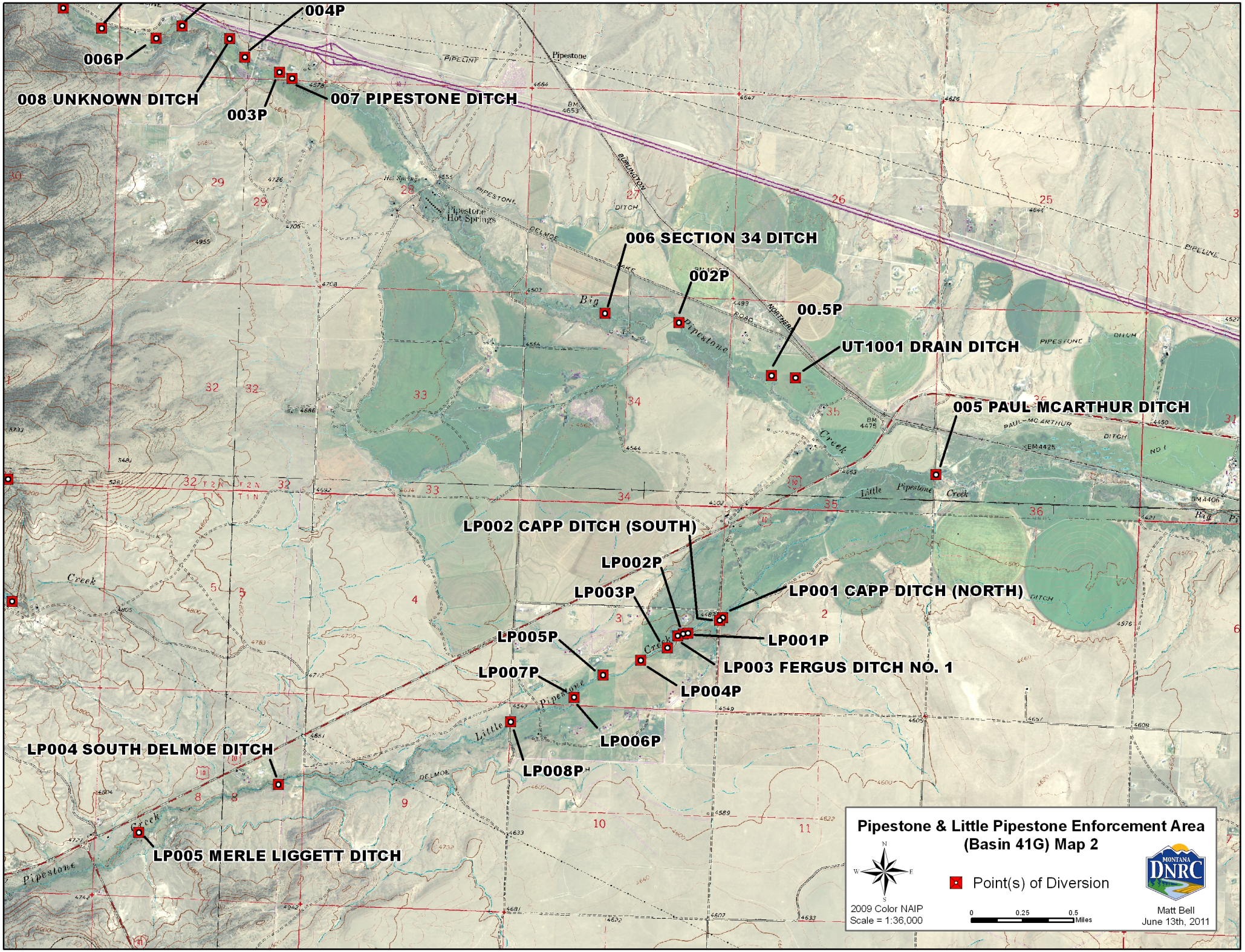
004P
006P
008 UNKNOWN DITCH
003P
007 PIPESTONE DITCH
006 SECTION 34 DITCH
002P
00.5P
UT1001 DRAIN DITCH
005 PAUL MCARTHUR DITCH
LP002 CAPP DITCH (SOUTH)
LP002P
LP003P
LP001 CAPP DITCH (NORTH)
LP005P
LP001P
LP003 FERGUS DITCH NO. 1
LP007P
LP004P
LP006P
LP008P
LP004 SOUTH DELMOE DITCH
LP005 MERLE LIGGETT DITCH
Pipestone & Little Pipestone Enforcement Area
(Basin 41G) Map 2
Point(s) of Diversion
2009 Color NAIP
Scale = 1:36,000
0 0.25 0.5 Miles
Matt Bell
June 13th, 2011

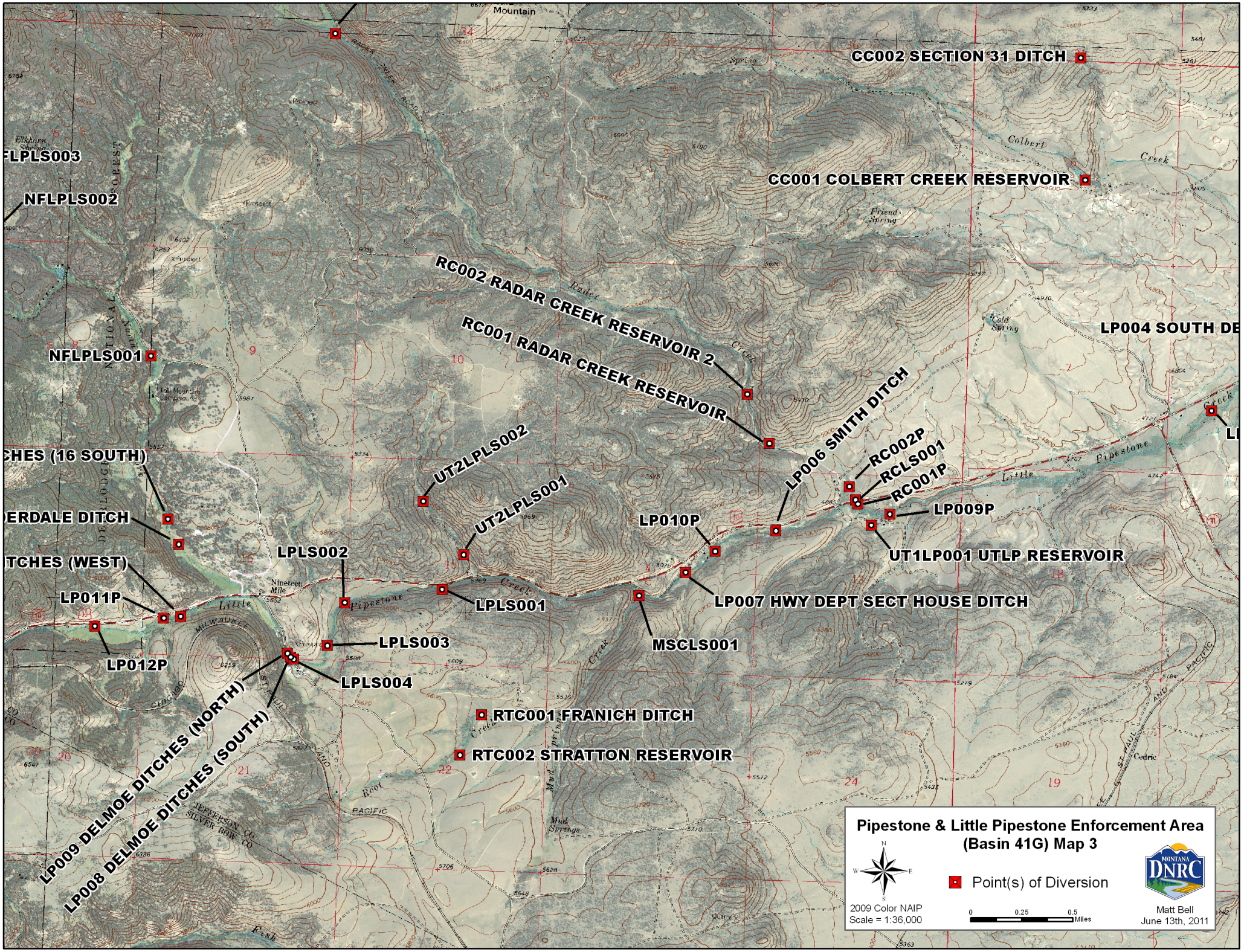
CC002 SECTION 31 DITCH
CC001 COLBERT CREEK RESERVOIR
RC002 RADAR CREEK RESERVOIR 2
RC001 RADAR CREEK RESERVOIR
LP004 SOUTH DE
LP006 SMITH DITCH
RC002P
RCLS001
RC001P
LP009P
UT1LP001 UTLP RESERVOIR
LP010P
LP007 HWY DEPT SECT HOUSE DITCH
MSCLS001
UT2LPLS002
UT2LPLS001
LPLS002
LPLS001
LPLS003
LPLS004
LP011P
LP012P
NFLPLS003
NFLPLS002
NFLPLS001
CHES (16 SOUTH)
ERDALE DITCH
TCHES (WEST)
RTC001 FRANICH DITCH
RTC002 STRATTON RESERVOIR
LP009 DELMOE DITCHES (NORTH)
LP008 DELMOE DITCHES (SOUTH)
Pipestone & Little Pipestone Enforcement Area
(Basin 41G) Map 3
Point(s) of Diversion
2009 Color NAIP
Scale = 1:36,000
0 0.25 0.5 Miles
Matt Bell
June 13th, 2011

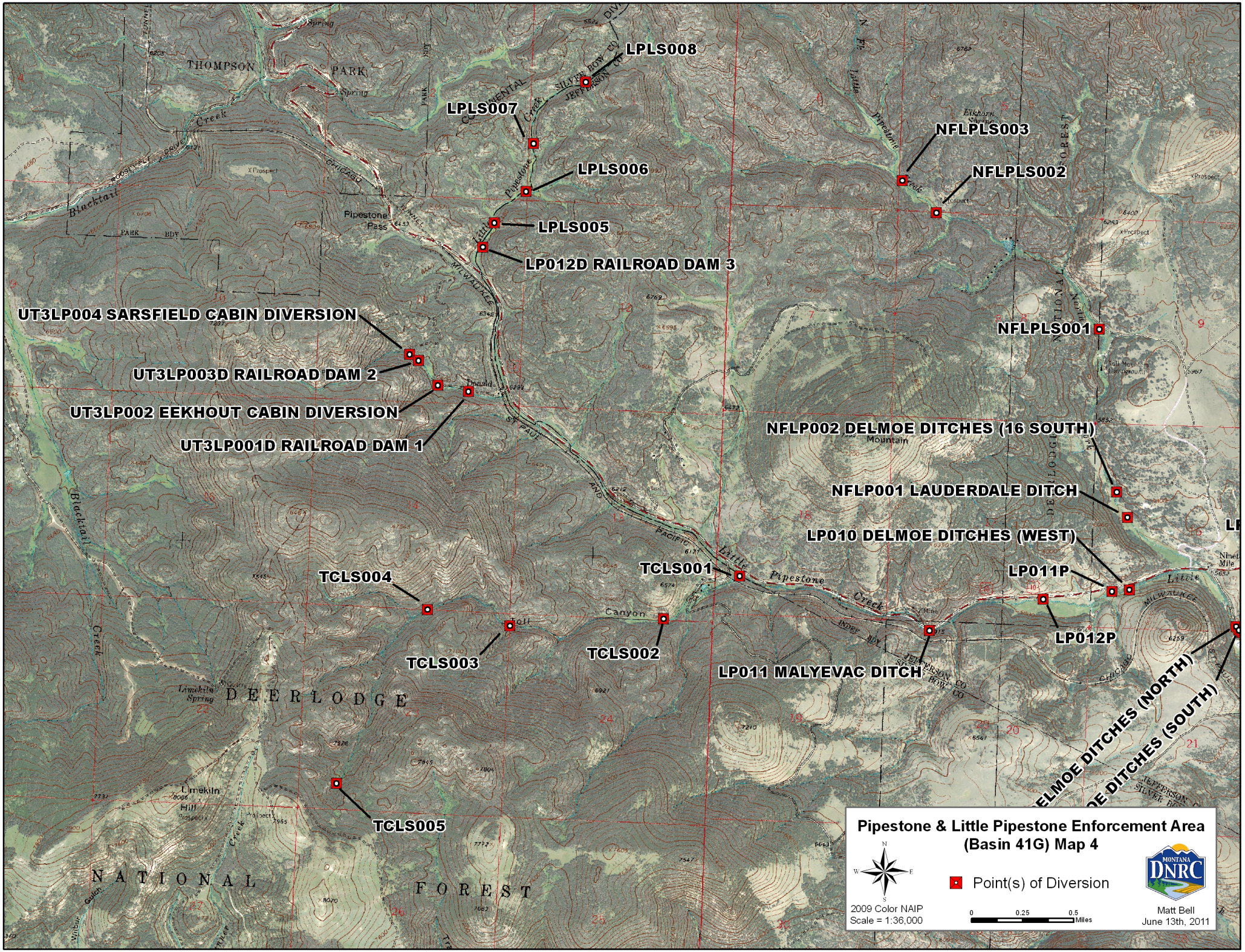
LPLS008
LPLS007
LPLS006
LPLS005
LP012D RAILROAD DAM 3
NFLPLS003
NFLPLS002
NFLPLS001
UT3LP004 SARSFIELD CABIN DIVERSION
UT3LP003D RAILROAD DAM 2
UT3LP002 EEKHOUT CABIN DIVERSION
UT3LP001D RAILROAD DAM 1
NFLP002 DELMOE DITCHES (16 SOUTH)
NFLP001 LAUDERDALE DITCH
LP010 DELMOE DITCHES (WEST)
LP011P
LP012P
TCLS001
TCLS002
TCLS003
TCLS004
TCLS005
LP011 MALYEVAC DITCH
DELMOE DITCHES (NORTH)
DELMOE DITCHES (SOUTH)
THOMPSON PARK
DEERLODGE
NATIONAL FOREST
Pipestone Pass
Blacktail Creek
Little Pipestone Creek
Pipestone Creek
Limekiln Hill
Limekiln Spring
Tollgate Mountain
Pipestone & Little Pipestone Enforcement Area
(Basin 41G) Map 4
Point(s) of Diversion
2009 Color NAIP
Scale = 1:36,000
0 0.25 0.5 Miles
Matt Bell
June 13th, 2011
MONTANA DNRC

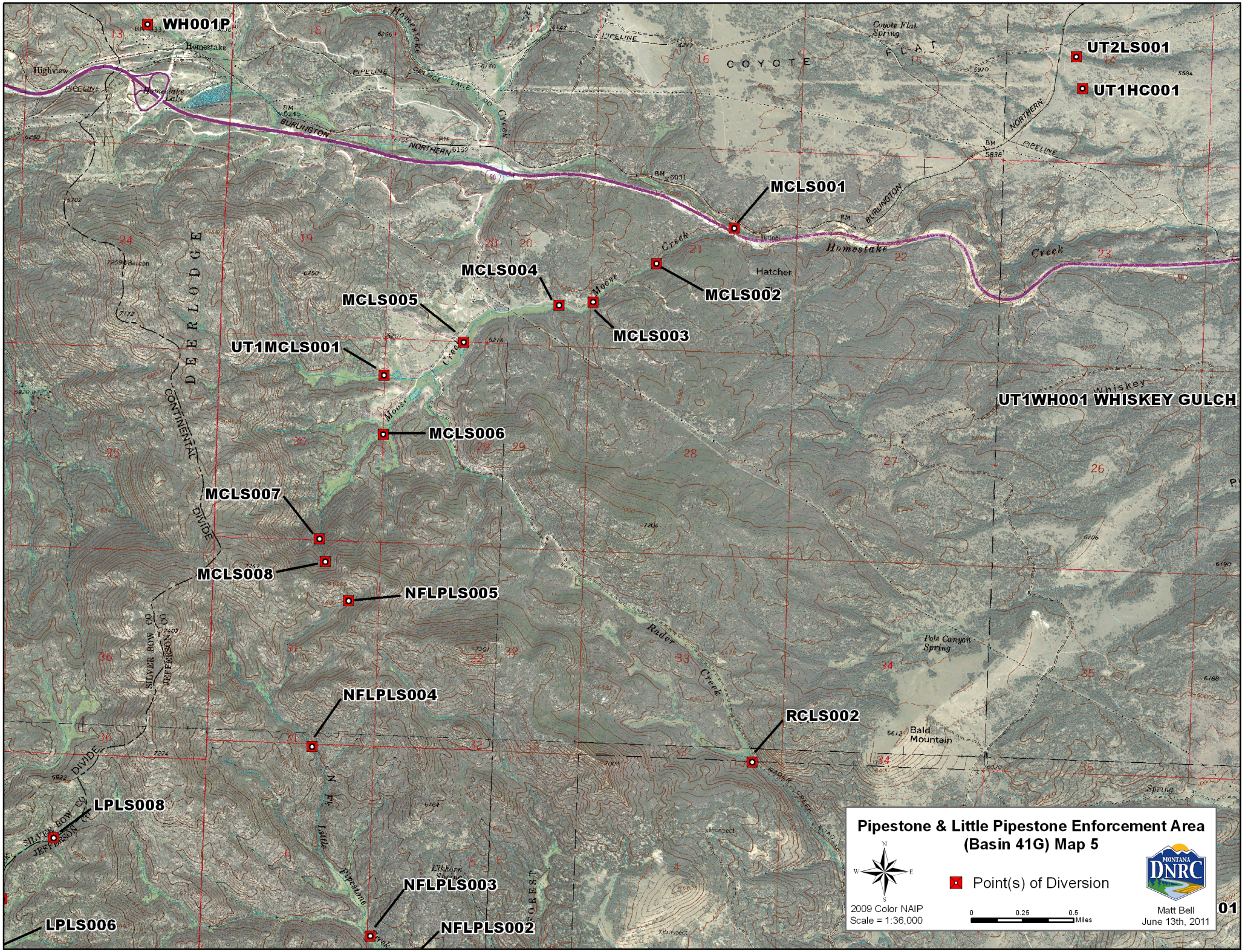
WH001P
UT2LS001
UT1HC001
MCLS001
MCLS004
MCLS005
MCLS002
MCLS003
UT1MCLS001
UT1WH001 WHISKEY GULCH
MCLS006
MCLS007
MCLS008
NFLPLS005
NFLPLS004
RCLS002
LPLS008
NFLPLS003
NFLPLS002
LPLS006
Pipestone & Little Pipestone Enforcement Area
(Basin 41G) Map 5
Point(s) of Diversion
2009 Color NAIP
Scale = 1:36,000
0 0.25 0.5 Miles
Matt Bell
June 13th, 2011
01

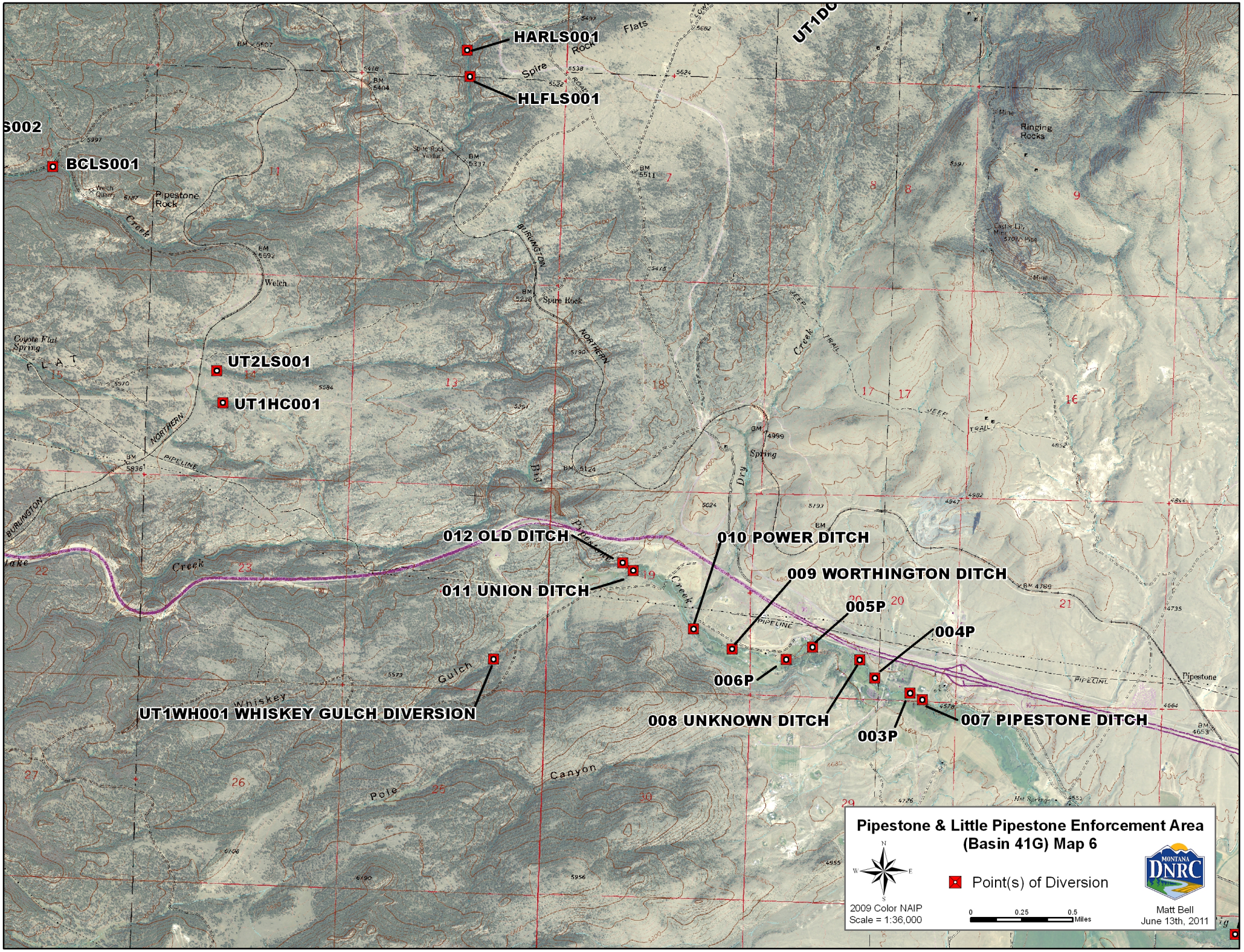
HARLS001
HLFLS001
BCLS001
UT2LS001
UT1HC001
012 OLD DITCH
011 UNION DITCH
010 POWER DITCH
009 WORTHINGTON DITCH
005P
004P
006P
008 UNKNOWN DITCH
003P
007 PIPESTONE DITCH
UT1WH001 WHISKEY GULCH DIVERSION
Pipestone & Little Pipestone Enforcement Area
(Basin 41G) Map 6
Point(s) of Diversion
2009 Color NAIP
Scale = 1:36,000
0 0.25 0.5 Miles
Matt Bell
June 13th, 2011

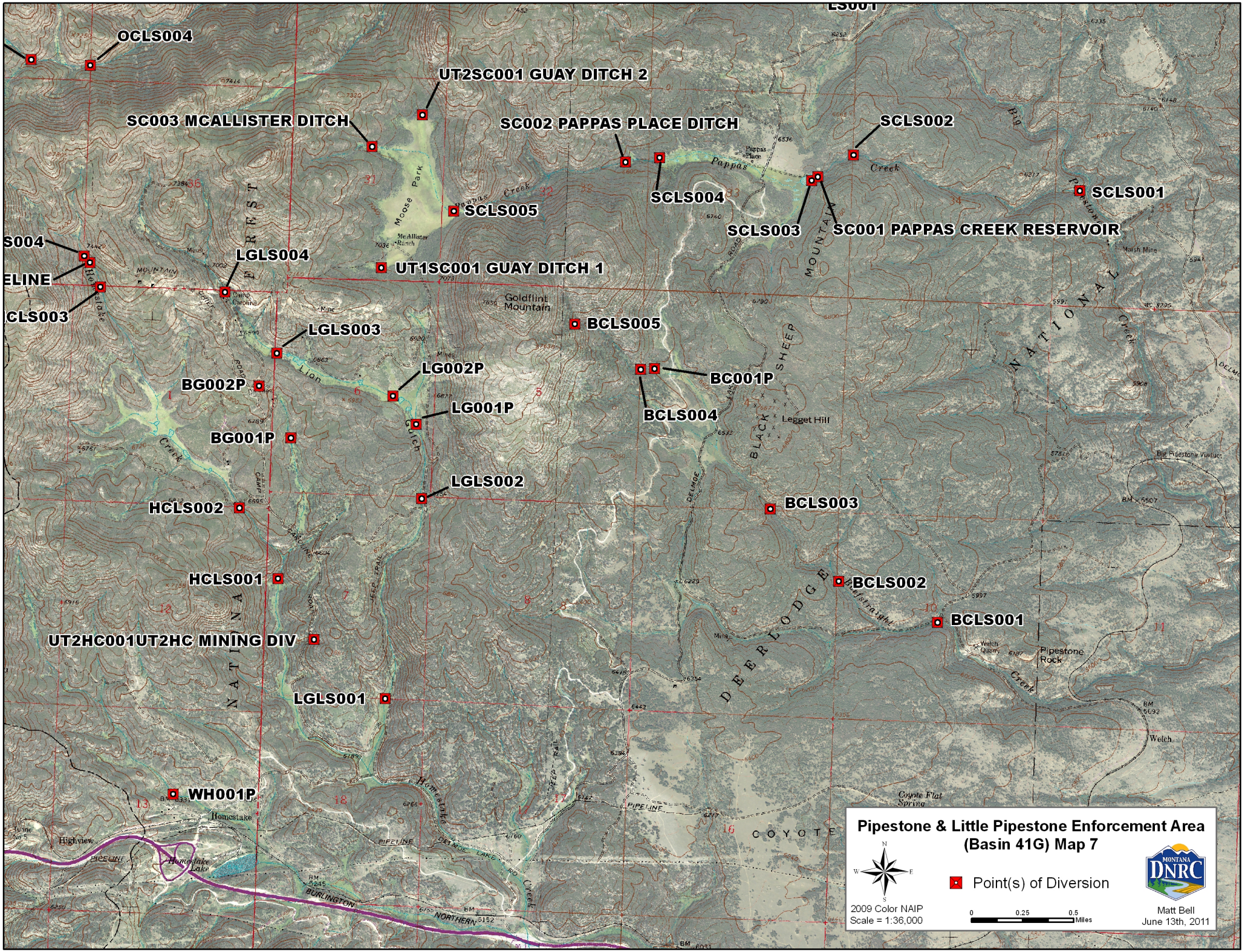
OCLS004
UT2SC001 GUAY DITCH 2
SC003 MCALLISTER DITCH
SC002 PAPPAS PLACE DITCH
SCLS002
SCLS004
SCLS001
SCLS005
SCLS003
SC001 PAPPAS CREEK RESERVOIR
LGLS004
UT1SC001 GUAY DITCH 1
LGLS003
BCLS005
LG002P
BC001P
BG002P
LG001P
BCLS004
BG001P
LGLS002
BCLS003
HCLS002
HCLS001
BCLS002
BCLS001
UT2HC001UT2HC MINING DIV
LGLS001
WH001P
Pappas Creek
Moose Park
Goldflint Mountain
Legget Hill
Pipestone Rock
Homestake Lake
Highview
Coyote Flat Spring
Pipestone & Little Pipestone Enforcement Area
(Basin 41G) Map 7
Point(s) of Diversion
2009 Color NAIP
Scale = 1:36,000
0 0.25 0.5 Miles
Matt Bell
June 13th, 2011

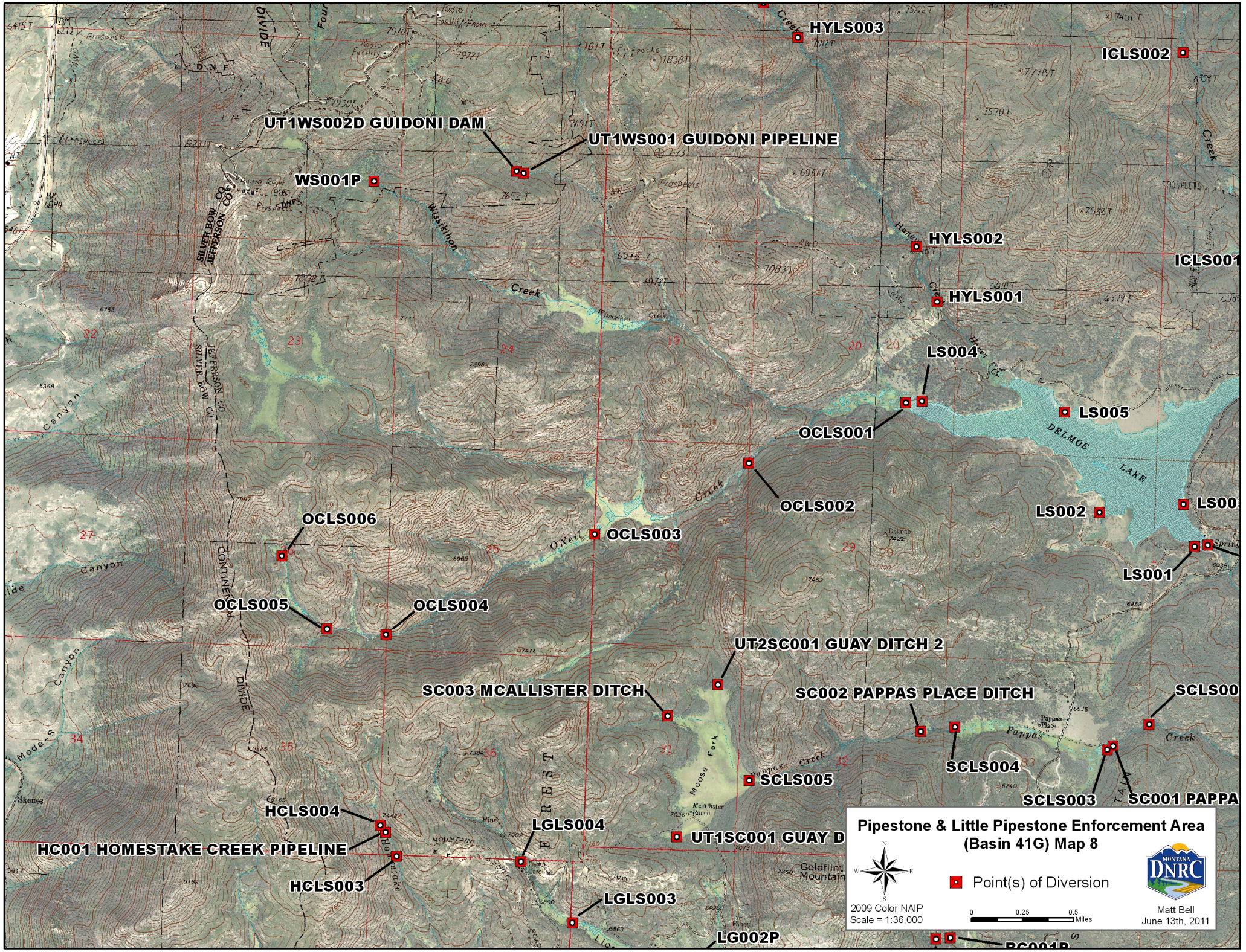
HYLS003
ICLS002
UT1WS002D GUIDONI DAM
UT1WS001 GUIDONI PIPELINE
WS001P
HYLS002
ICLS001
HYLS001
LS004
LS005
OCLS001
OCLS002
LS002
OCLS006
OCLS003
LS001
OCLS005
OCLS004
UT2SC001 GUAY DITCH 2
SC003 MCALLISTER DITCH
SC002 PAPPAS PLACE DITCH
SCLS004
SCLS005
SCLS003
SC001 PAPPA
HCLS004
LGLS004
UT1SC001 GUAY D
HC001 HOMESTAKE CREEK PIPELINE
HCLS003
LGLS003
LG002P
Pipestone & Little Pipestone Enforcement Area
(Basin 41G) Map 8
Point(s) of Diversion
2009 Color NAIP
Scale = 1:36,000
0 0.25 0.5 Miles
Matt Bell
June 13th, 2011
MONTANA DNRC

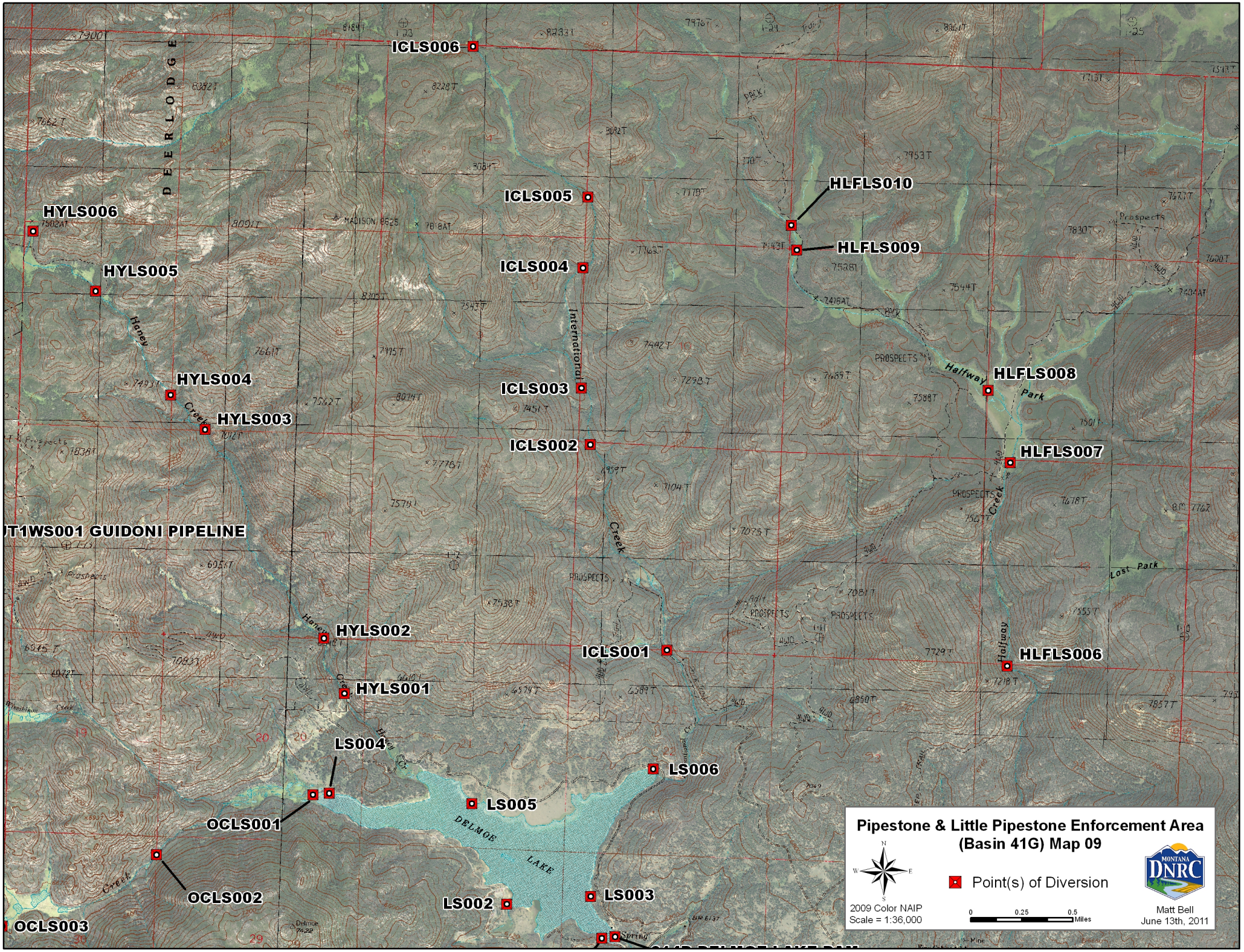
ICLS006
HLFLS010
ICLS005
HYLS006
HLFLS009
ICLS004
HYLS005
HLFLS008
ICLS003
HYLS004
HYLS003
ICLS002
HLFLS007
T1WS001 GUIDONI PIPELINE
HYLS002
ICLS001
HLFLS006
HYLS001
LS004
LS006
LS005
OCLS001
OCLS002
LS002
LS003
OCLS003
DEER LODGE
Haney Creek
International Creek
Halfway Park
Lost Park
DELMOE LAKE
Pipestone & Little Pipestone Enforcement Area
(Basin 41G) Map 09
Point(s) of Diversion
2009 Color NAIP
Scale = 1:36,000
0 0.25 0.5 Miles
Matt Bell
June 13th, 2011

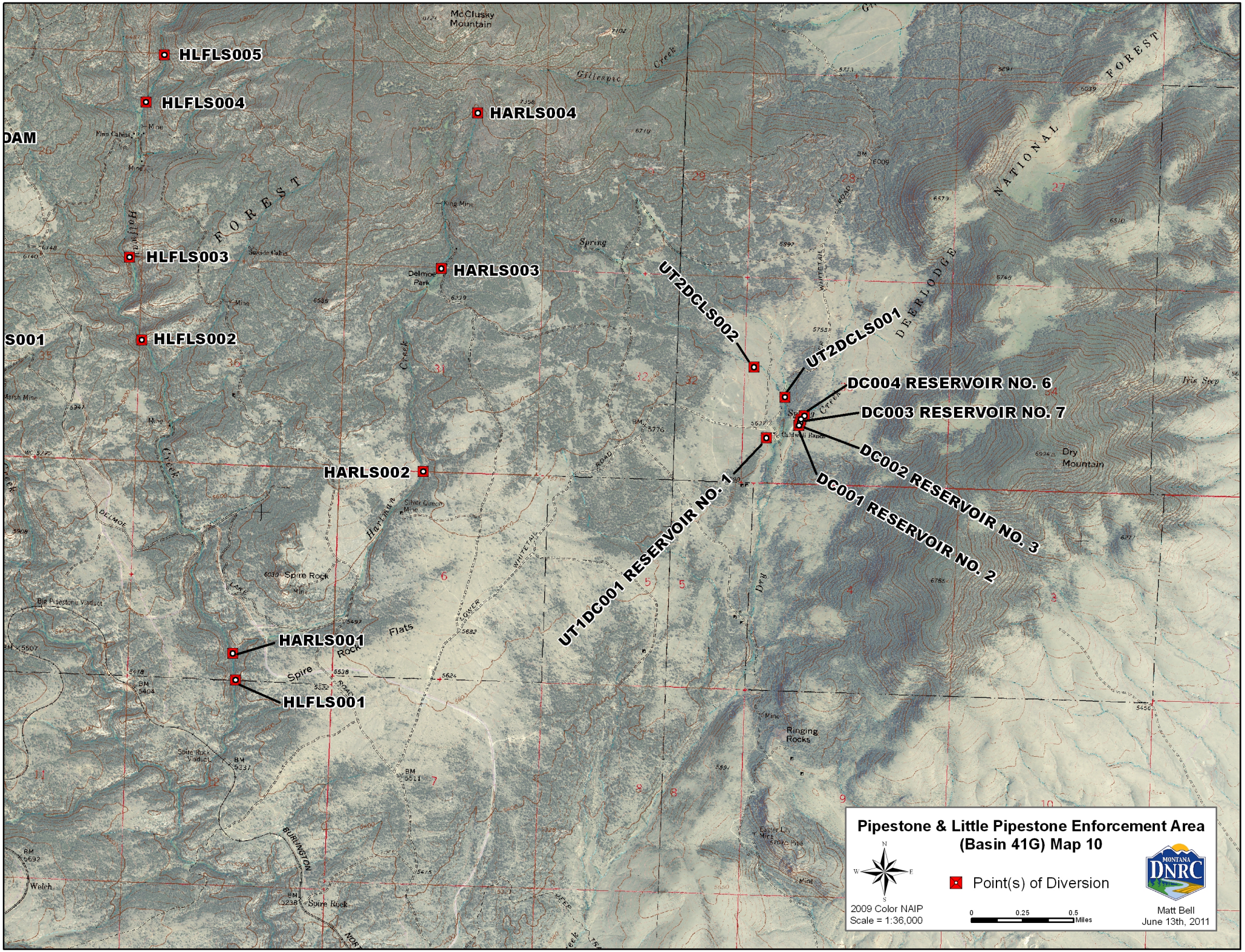
HLFLS005
HLFLS004
HARLS004
HLFLS003
HARLS003
HLFLS002
HARLS002
HARLS001
HLFLS001
UT2DCLS002
UT2DCLS001
DC004 RESERVOIR NO. 6
DC003 RESERVOIR NO. 7
DC002 RESERVOIR NO. 3
DC001 RESERVOIR NO. 2
UT1DC001 RESERVOIR NO. 1
McClusky Mountain
Gillespie Creek
Holland Creek
Delmoe Park
Spire Rock
Big Pipestone Viaduct
Spire Rock Viaduct
Harriman Creek
Dry Mountain
Ringing Rocks
Pipestone & Little Pipestone Enforcement Area
(Basin 41G) Map 10
Point(s) of Diversion
2009 Color NAIP
Scale = 1:36,000
0 0.25 0.5 Miles
Matt Bell
June 13th, 2011

Pipestone & Little Pipestone Enforcement Area (Basin 41G)

N
W E
S

Point(s) of Diversion

0 1 2 Miles

2009 Color NAIP
Scale = 1:36,000

MONTANA DNRC

Matt Bell
June 13th, 2011

ICLS006
ICLS005
HLFLS010
HYLS006
ICLS004
HLFLS009
HYLS005
HYLS004
ICLS003
HLFLS008
HYLS003
ICLS002
HLFLS007
UT1WS002D GUIDONI DAM
UT1WS001 GUIDONI PIPELINE
WS001P
HYLS002
ICLS001
HLFLS006
HYLS001
LS004
LS006
LS005
OCLS001
OCLS002
LS002
LS003
HLFLS005
OCLS006
OCLS003
HLFLS004
HARLS004
LS001
014D DELMOE LAKE DAM
OCLS005
OCLS004
UT2SC001 GUAY DITCH 2
SC002 PAPPAS PLACE DITCH
HLFLS003
SC003 MCALLISTER DITCH
SCLS002
HARLS003
HC001 HOMESTAKE CREEK PIPELINE
SCLS001
HLFLS002
SCLS005
SCLS004
HCLS004
LGLS004
UT1SC001 GUAY DITCH 1
SCLS003
SC001 PAPPAS CREEK RESERVOIR
HCLS003
LGLS003
BCLS005
HARLS002
BG002P
LG002P
BC001P
LG001P
BCLS004
BG001P
LGLS002
HARLS001
HCLS002
BCLS003
HLFLS001
HCLS001
BCLS002
BCLS001
UT2HC001UT2HC MINING DIV
LGLS001
UT2DCLS002
UT2DCLS001
DC004 RESERVOIR NO. 6
DC003 RESERVOIR NO. 7
DC002 RESERVOIR NO. 3
DC001 RESERVOIR NO. 2
UT1DC001 RESERVOIR NO. 1
WH001P
UT2LS001
UT1HC001
MCLS001
012 OLD DITCH
010 POWER DITCH
009 WORTHINGTON DITCH
MCLS004
011 UNION DITCH
005P
MCLS002
MCLS005
004P
MCLS003
UT1MCLS001
006P
MCLS006
UT1WH001 WHISKEY GULCH DIVERSION
008 UNKNOWN DITCH
007 PIPESTONE DITCH
MCLS007
003P
006 SECTION 34 DITCH
MCLS008
002P
00.5P
NFLPLS005
UT1001 DRAIN DITCH
005 PAUL MCARTHUR DITCH
NFLPLS004
RCLS002
CC002 SECTION 31 DITCH
LP002 CAPP DITCH (SOUTH)
LPLS008
002 SMITH DAM AND DITCH
LP002P
LPLS007
LP003P
NFLPLS003
LP001 CAPP DITCH (NORTH)
CC001 COLBERT CREEK RESERVOIR
NFLPLS002
LPLS006
LP005P
LP001P
RC002 RADAR CREEK RESERVOIR 2
LP003 FERGUS DITCH NO. 1
004 BROOKE STANLEY DITCH
LPLS005
LP007P
LP004P
RC001 RADAR CREEK RESERVOIR
LP004 SOUTH DELMOE DITCH
LP012D RAILROAD DAM 3
003 EXTENTION DITCH AND LATERAL
NFLPLS001
LP006P
UT3LP004 SARSFIELD CABIN DIVERSION
LP006 SMITH DITCH
RC002P
LP008P
UT3LP003D RAILROAD DAM 2
RCLS001
001 SALVAGNI DITCH
NFLP002 DELMOE DITCHES (16 SOUTH)
UT2LPLS002
RC001P
UT3LP002 EEKHOUT CABIN DIVERSION
LP005 MERLE LIGGETT DITCH
UT2LPLS001
LP009P
NFLP001 LAUDERDALE DITCH
LP010P
UT3LP001D RAILROAD DAM 1
UT1LP001 UTLP RESERVOIR
LPLS002
LP010 DELMOE DITCHES (WEST)
TCLS004
LPLS001
LP007 HWY DEPT SECT HOUSE DITCH
TCLS001
LP011P
MSCLS001
TCLS003
LPLS003
LP012P
TCLS002
LPLS004
LP011 MALYEVAC DITCH
RTC001 FRANICH DITCH
RTC002 STRATTON RESERVOIR
LP009 DELMOE DITCHES (NORTH)
LP008 DELMOE DITCHES (SOUTH)
TCLS005

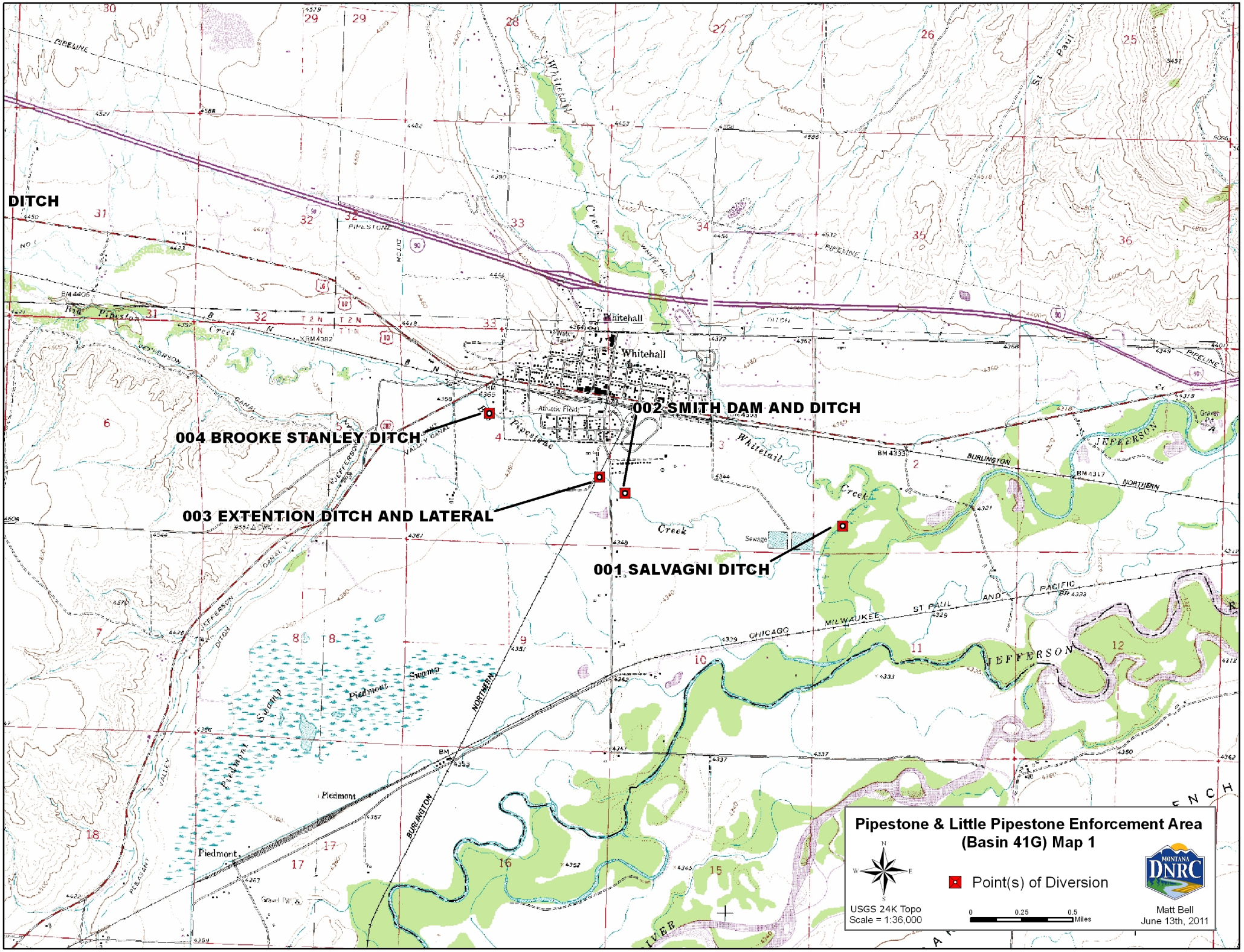
DITCH
004 BROOKE STANLEY DITCH
002 SMITH DAM AND DITCH
003 EXTENTION DITCH AND LATERAL
001 SALVAGNI DITCH
Whitehall
Piedmont
Pipestone & Little Pipestone Enforcement Area
(Basin 41G) Map 1
Point(s) of Diversion
USGS 24K Topo
Scale = 1:36,000
0 0.25 0.5 Miles
Matt Bell
June 13th, 2011
MONTANA DNRC

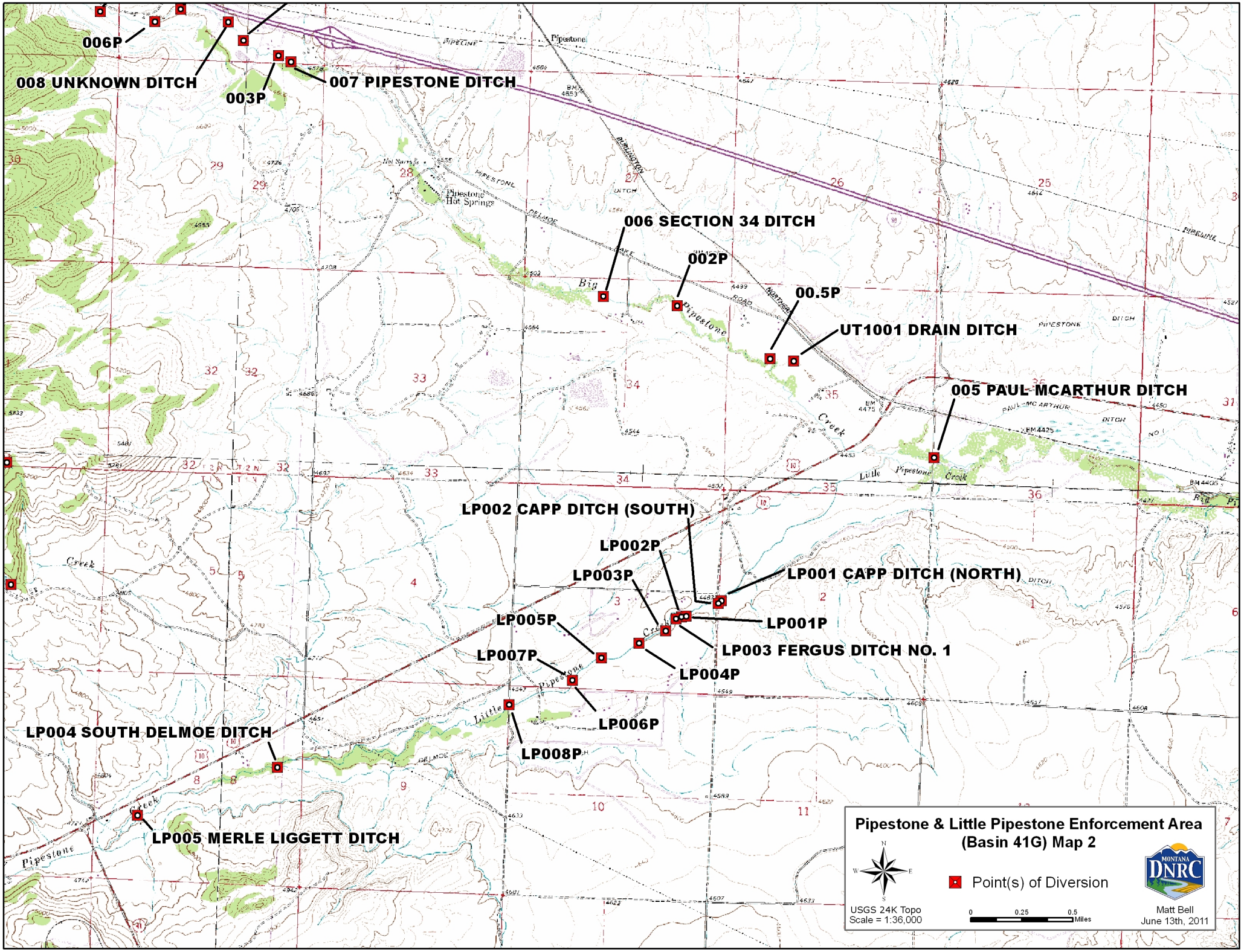
006P
008 UNKNOWN DITCH
003P
007 PIPESTONE DITCH
006 SECTION 34 DITCH
002P
00.5P
UT1001 DRAIN DITCH
005 PAUL MCARTHUR DITCH
LP002 CAPP DITCH (SOUTH)
LP002P
LP003P
LP001 CAPP DITCH (NORTH)
LP005P
LP001P
LP003 FERGUS DITCH NO. 1
LP007P
LP004P
LP006P
LP008P
LP004 SOUTH DELMOE DITCH
LP005 MERLE LIGGETT DITCH
Pipestone & Little Pipestone Enforcement Area
(Basin 41G) Map 2
Point(s) of Diversion
USGS 24K Topo
Scale = 1:36,000
0 0.25 0.5 Miles
Matt Bell
June 13th, 2011

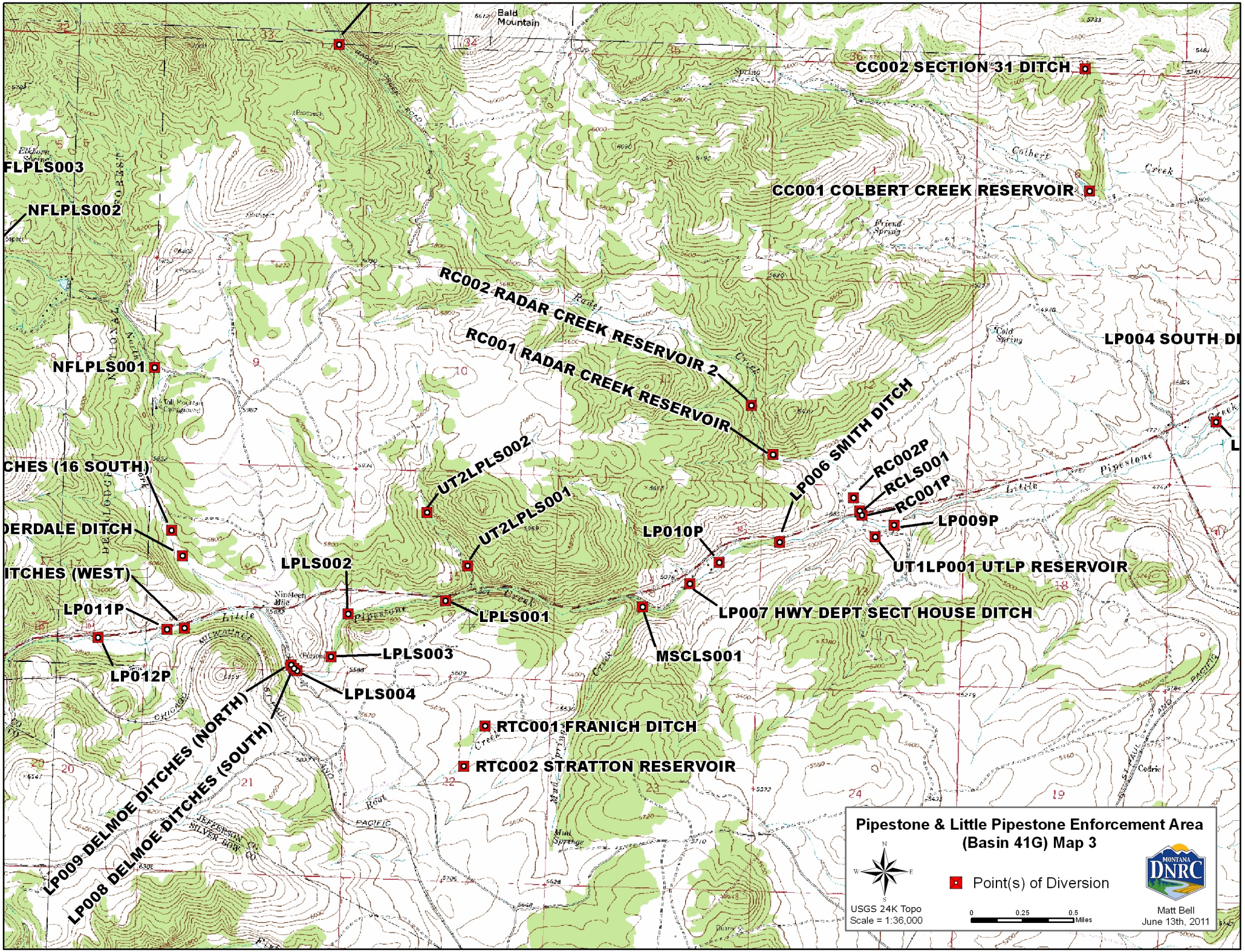
CC002 SECTION 31 DITCH
CC001 COLBERT CREEK RESERVOIR
FLPLS003
NFLPLS002
NFLPLS001
RC002 RADAR CREEK RESERVOIR 2
RC001 RADAR CREEK RESERVOIR
LP004 SOUTH DI
LP006 SMITH DITCH
RC002P
RCLS001
RC001P
LP009P
UT1LP001 UTLP RESERVOIR
LP010P
LP007 HWY DEPT SECT HOUSE DITCH
MSCLS001
UT2LPLS002
UT2LPLS001
LPLS002
LPLS001
LPLS003
LPLS004
LP011P
LP012P
RTC001 FRANICH DITCH
RTC002 STRATTON RESERVOIR
LP009 DELMOE DITCHES (NORTH)
LP008 DELMOE DITCHES (SOUTH)
Pipestone & Little Pipestone Enforcement Area
(Basin 41G) Map 3
Point(s) of Diversion
USGS 24K Topo
Scale = 1:36,000
0 0.25 0.5 Miles
Matt Bell
June 13th, 2011

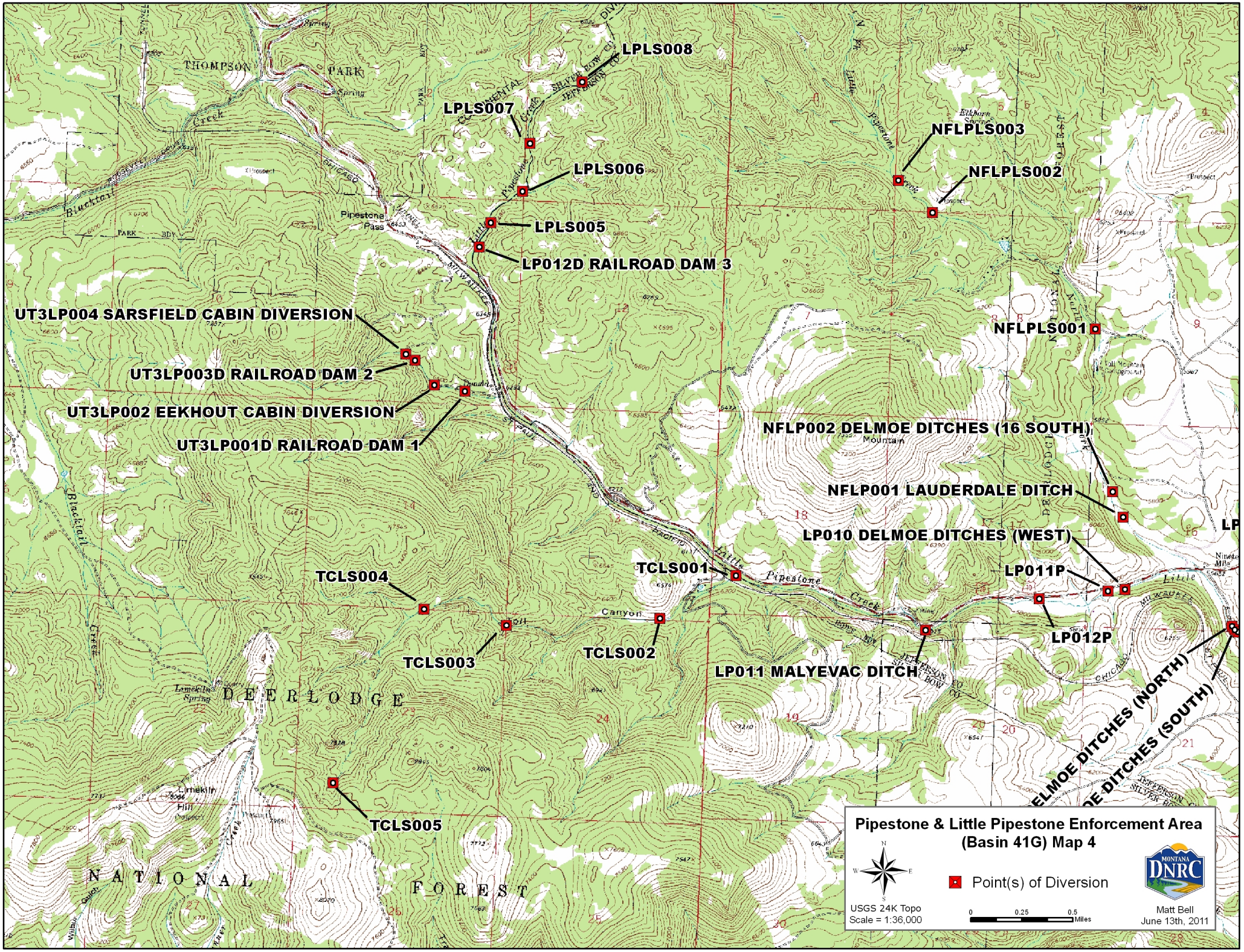
LPLS008
LPLS007
LPLS006
LPLS005
LP012D RAILROAD DAM 3
NFLPLS003
NFLPLS002
NFLPLS001
UT3LP004 SARSFIELD CABIN DIVERSION
UT3LP003D RAILROAD DAM 2
UT3LP002 EEKHOUT CABIN DIVERSION
UT3LP001D RAILROAD DAM 1
NFLP002 DELMOE DITCHES (16 SOUTH)
NFLP001 LAUDERDALE DITCH
LP010 DELMOE DITCHES (WEST)
LP011P
LP012P
TCLS001
TCLS002
TCLS003
TCLS004
TCLS005
LP011 MALYEVAC DITCH
DELMOE DITCHES (NORTH)
DELMOE DITCHES (SOUTH)
THOMPSON PARK
DEERLODGE
NATIONAL FOREST
Pipestone Pass
Little Pipestone Creek
Blacktail
Pipestone & Little Pipestone Enforcement Area
(Basin 41G) Map 4
Point(s) of Diversion
USGS 24K Topo
Scale = 1:36,000
0 0.25 0.5 Miles
Matt Bell
June 13th, 2011
MONTANA DNRC

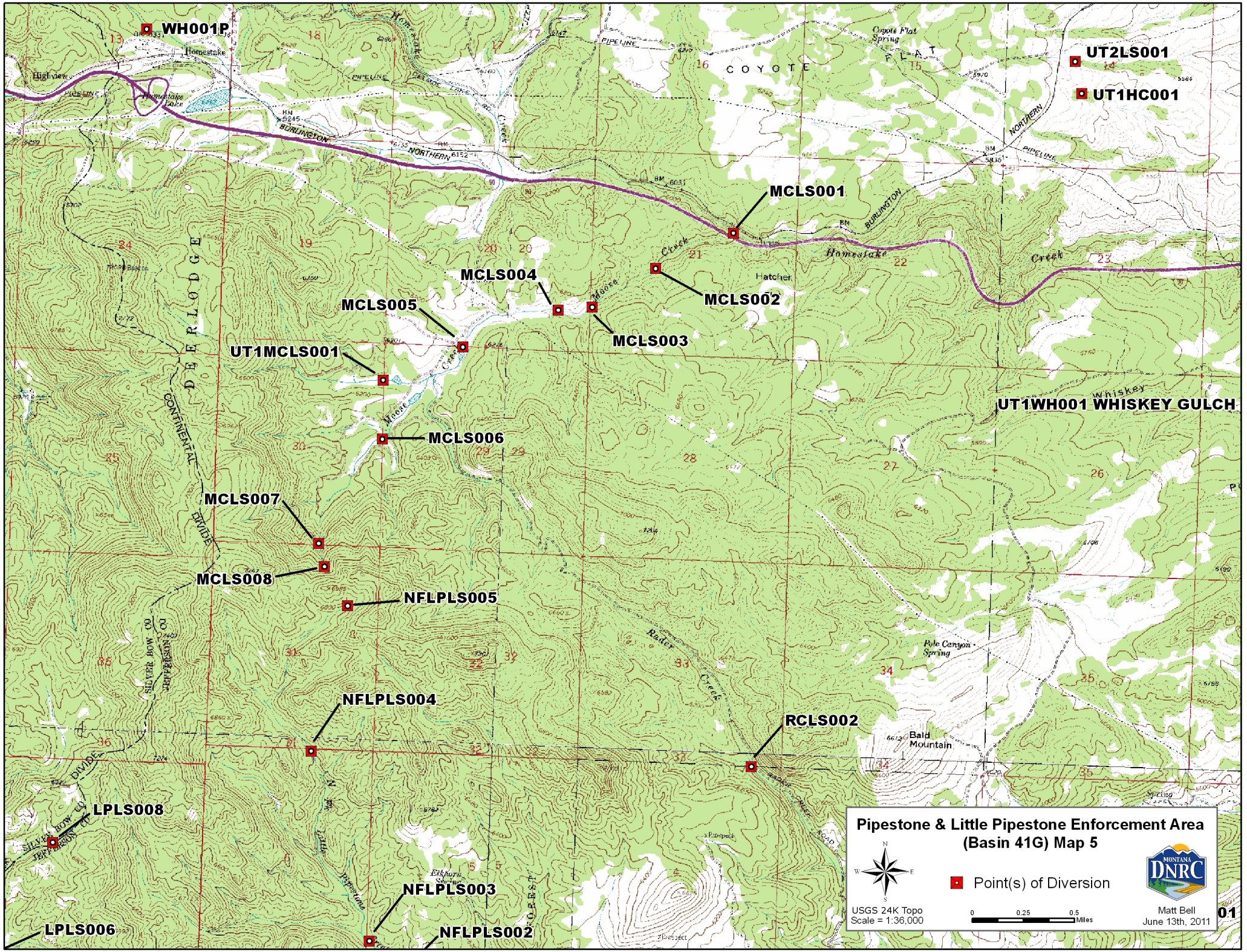
WH001P
UT2LS001
UT1HC001
MCLS001
MCLS002
MCLS003
MCLS004
MCLS005
MCLS006
MCLS007
MCLS008
UT1MCLS001
UT1WH001 WHISKEY GULCH
NFLPLS005
NFLPLS004
NFLPLS003
NFLPLS002
RCLS002
LPLS008
LPLS006
Pipestone & Little Pipestone Enforcement Area
(Basin 41G) Map 5
Point(s) of Diversion
USGS 24K Topo
Scale = 1:36,000
0 0.25 0.5 Miles
Matt Bell
June 13th, 2011
MONTANA DNRC

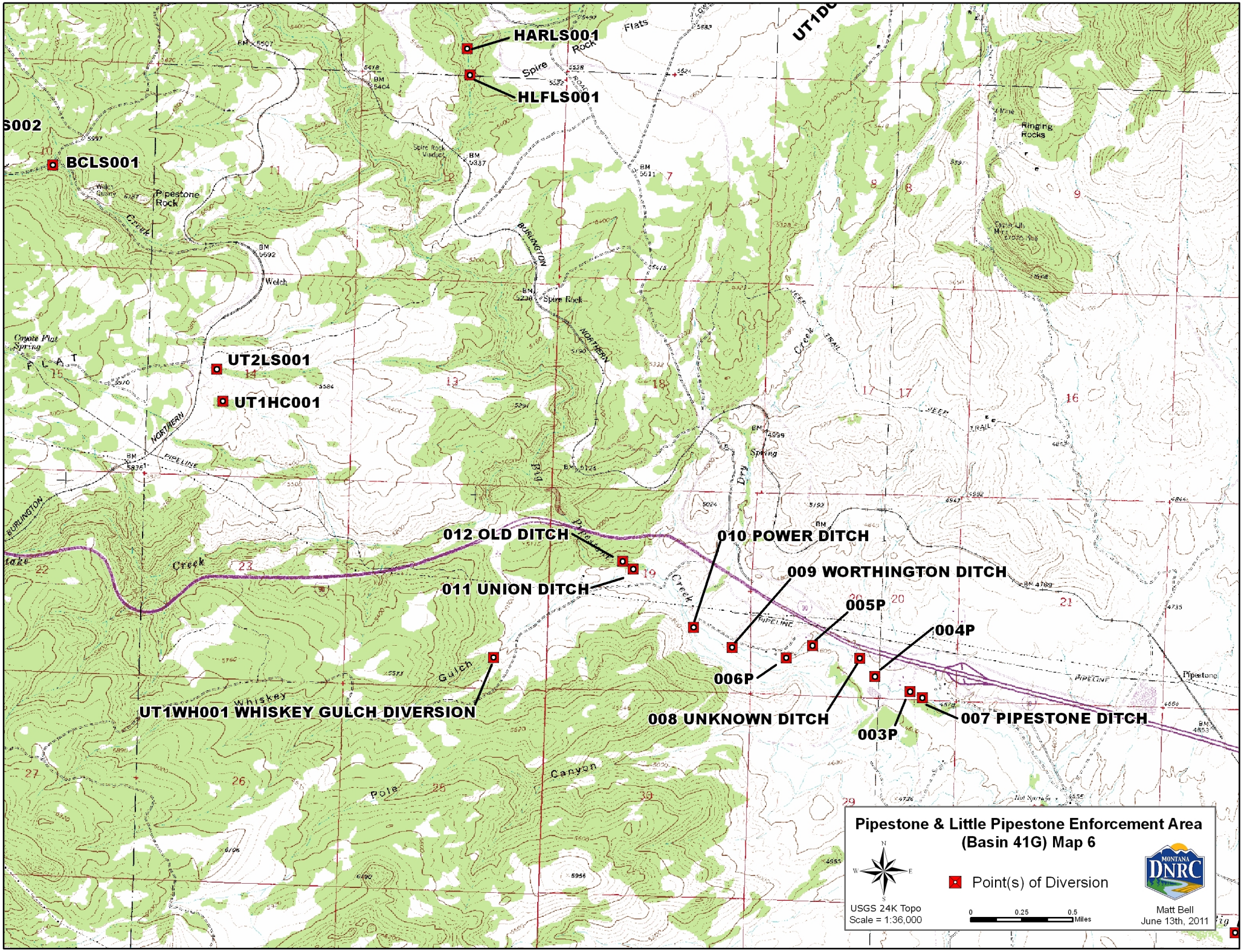
HARLS001
HLFLS001
BCLS001
UT2LS001
UT1HC001
012 OLD DITCH
011 UNION DITCH
010 POWER DITCH
009 WORTHINGTON DITCH
005P
004P
006P
008 UNKNOWN DITCH
003P
007 PIPESTONE DITCH
UT1WH001 WHISKEY GULCH DIVERSION
Pipestone & Little Pipestone Enforcement Area
(Basin 41G) Map 6
Point(s) of Diversion
USGS 24K Topo
Scale = 1:36,000
0 0.25 0.5 Miles
Matt Bell
June 13th, 2011
MONTANA DNRC

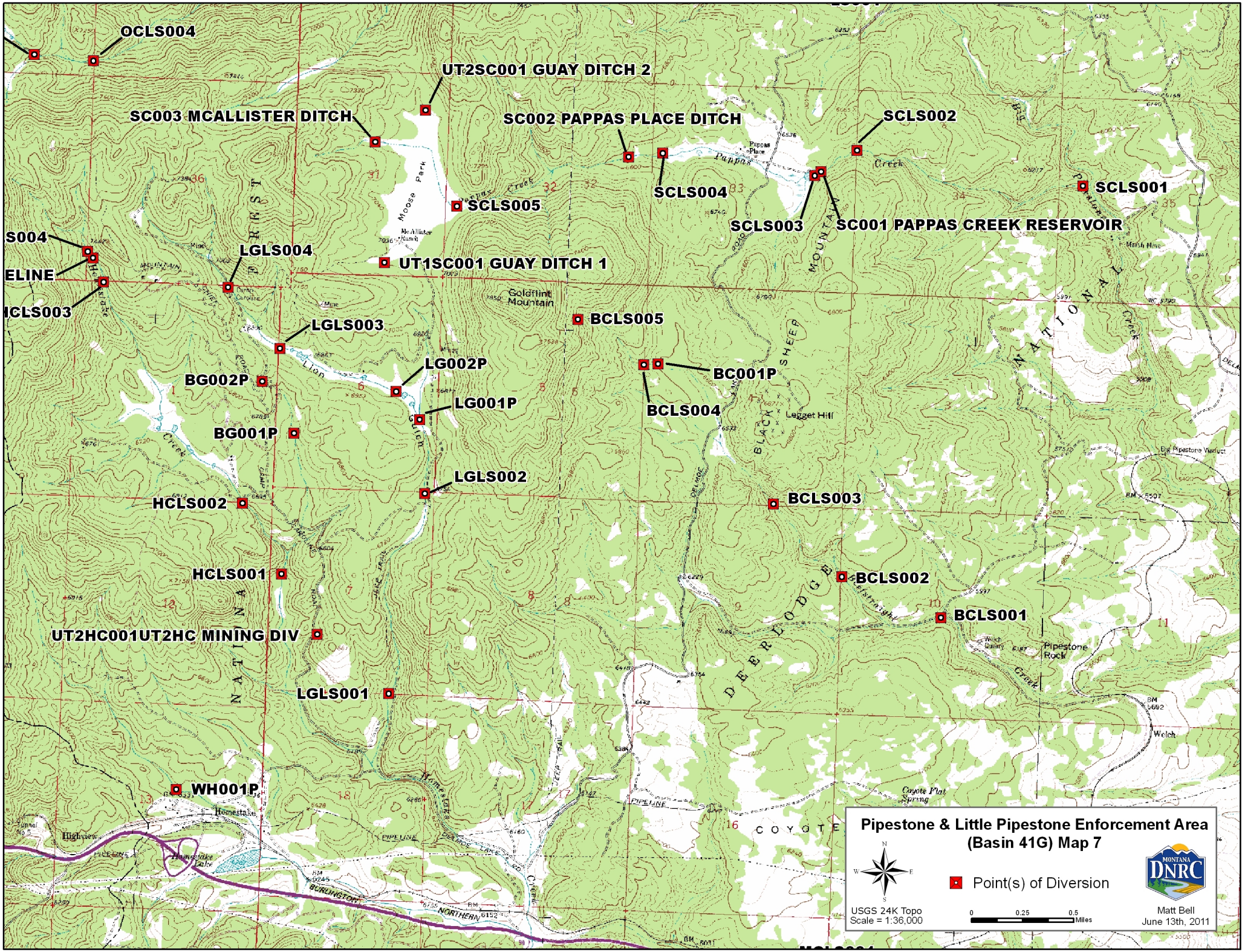
OCLS004
UT2SC001 GUAY DITCH 2
SC003 MCALLISTER DITCH
SC002 PAPPAS PLACE DITCH
SCLS002
SCLS004
SCLS001
SCLS005
SCLS003
SC001 PAPPAS CREEK RESERVOIR
LGLS004
UT1SC001 GUAY DITCH 1
BCLS005
LGLS003
LG002P
BC001P
BG002P
LG001P
BCLS004
BG001P
LGLS002
HCLS002
BCLS003
HCLS001
BCLS002
BCLS001
UT2HC001UT2HC MINING DIV
LGLS001
WH001P
Pipestone & Little Pipestone Enforcement Area
(Basin 41G) Map 7
Point(s) of Diversion
USGS 24K Topo
Scale = 1:36,000
0 0.25 0.5 Miles
Matt Bell
June 13th, 2011

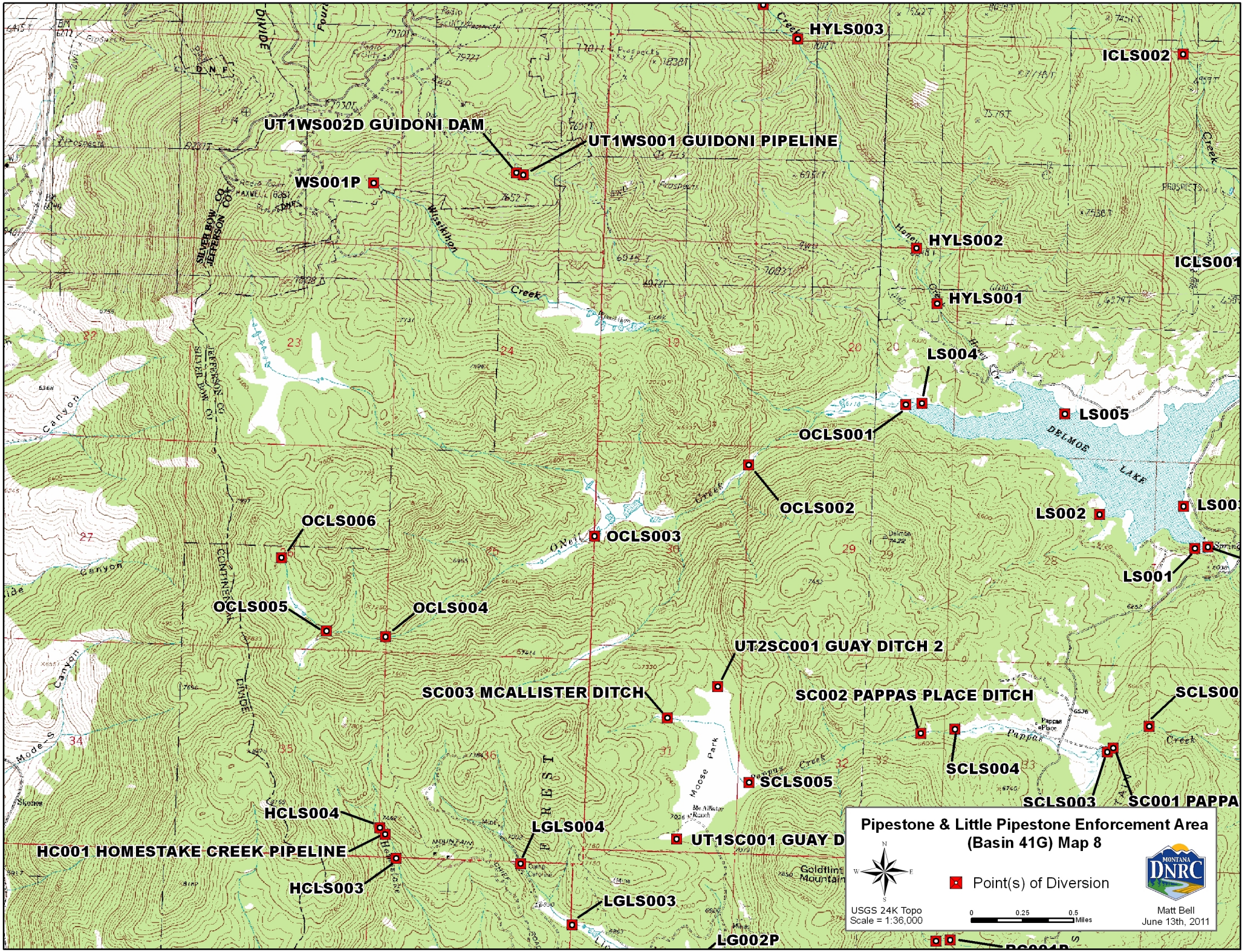
HYLS003
ICLS002
UT1WS002D GUIDONI DAM
UT1WS001 GUIDONI PIPELINE
WS001P
HYLS002
ICLS001
HYLS001
LS004
LS005
OCLS001
OCLS002
LS002
LS001
OCLS006
OCLS003
OCLS005
OCLS004
UT2SC001 GUAY DITCH 2
SC003 MCALLISTER DITCH
SC002 PAPPAS PLACE DITCH
SCLS004
SCLS005
SCLS003
SC001 PAPPA
HCLS004
HC001 HOMESTAKE CREEK PIPELINE
HCLS003
LGLS004
UT1SC001 GUAY D
LGLS003
LG002P
Pipestone & Little Pipestone Enforcement Area
(Basin 41G) Map 8
Point(s) of Diversion
USGS 24K Topo
Scale = 1:36,000
0 0.25 0.5 Miles
Matt Bell
June 13th, 2011

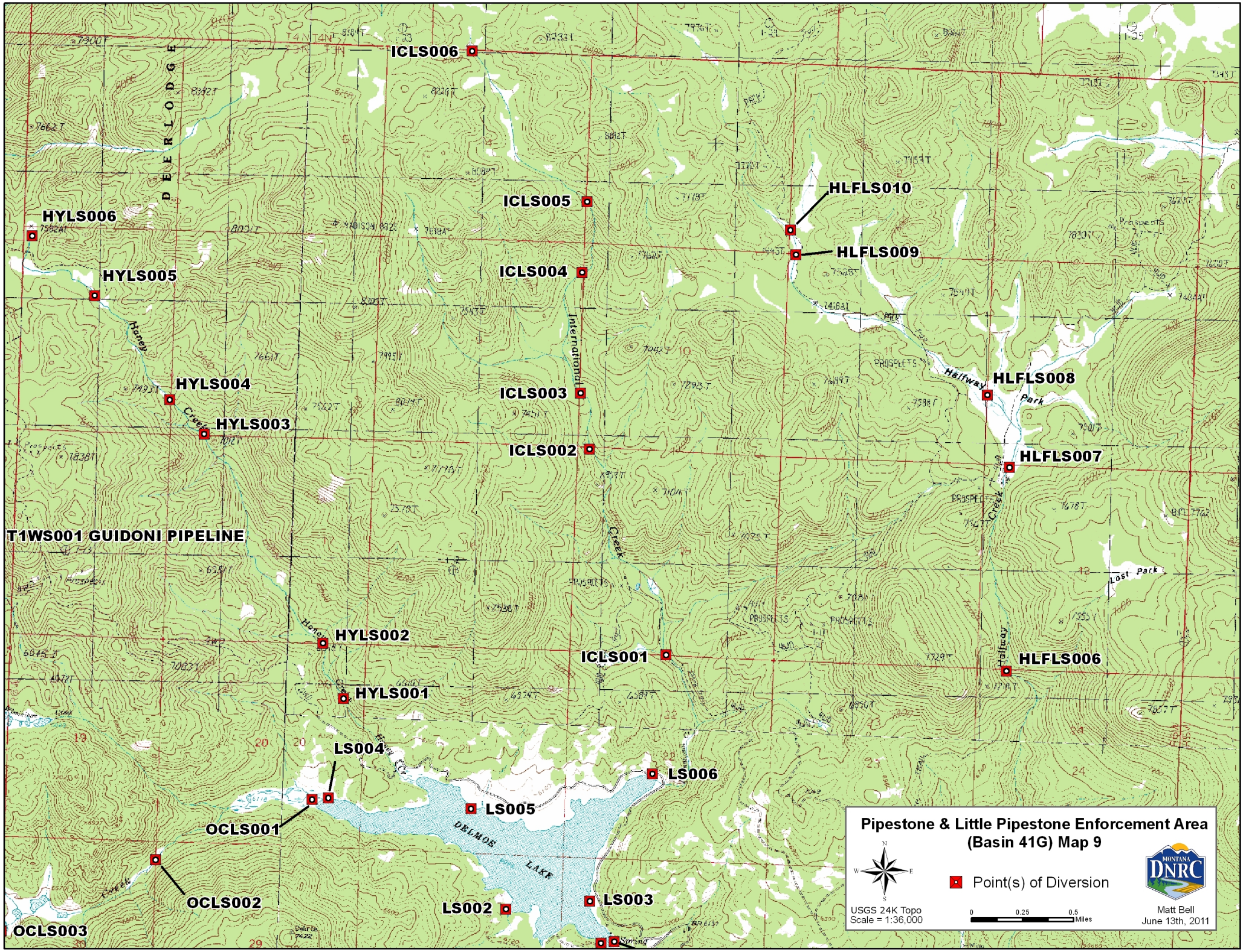
ICLS006
HLFLS010
ICLS005
HYLS006
HLFLS009
ICLS004
HYLS005
HLFLS008
HYLS004
ICLS003
HYLS003
ICLS002
HLFLS007
T1WS001 GUIDONI PIPELINE
HYLS002
ICLS001
HLFLS006
HYLS001
LS004
LS006
LS005
OCLS001
OCLS002
LS002
LS003
OCLS003
DEER LODGE
Honey Creek
Intermediate Creek
Halfway Park
Lost Park
DELMOS LAKE
Pipestone & Little Pipestone Enforcement Area
(Basin 41G) Map 9
Point(s) of Diversion
USGS 24K Topo
Scale = 1:36,000
0 0.25 0.5 Miles
Matt Bell
June 13th, 2011

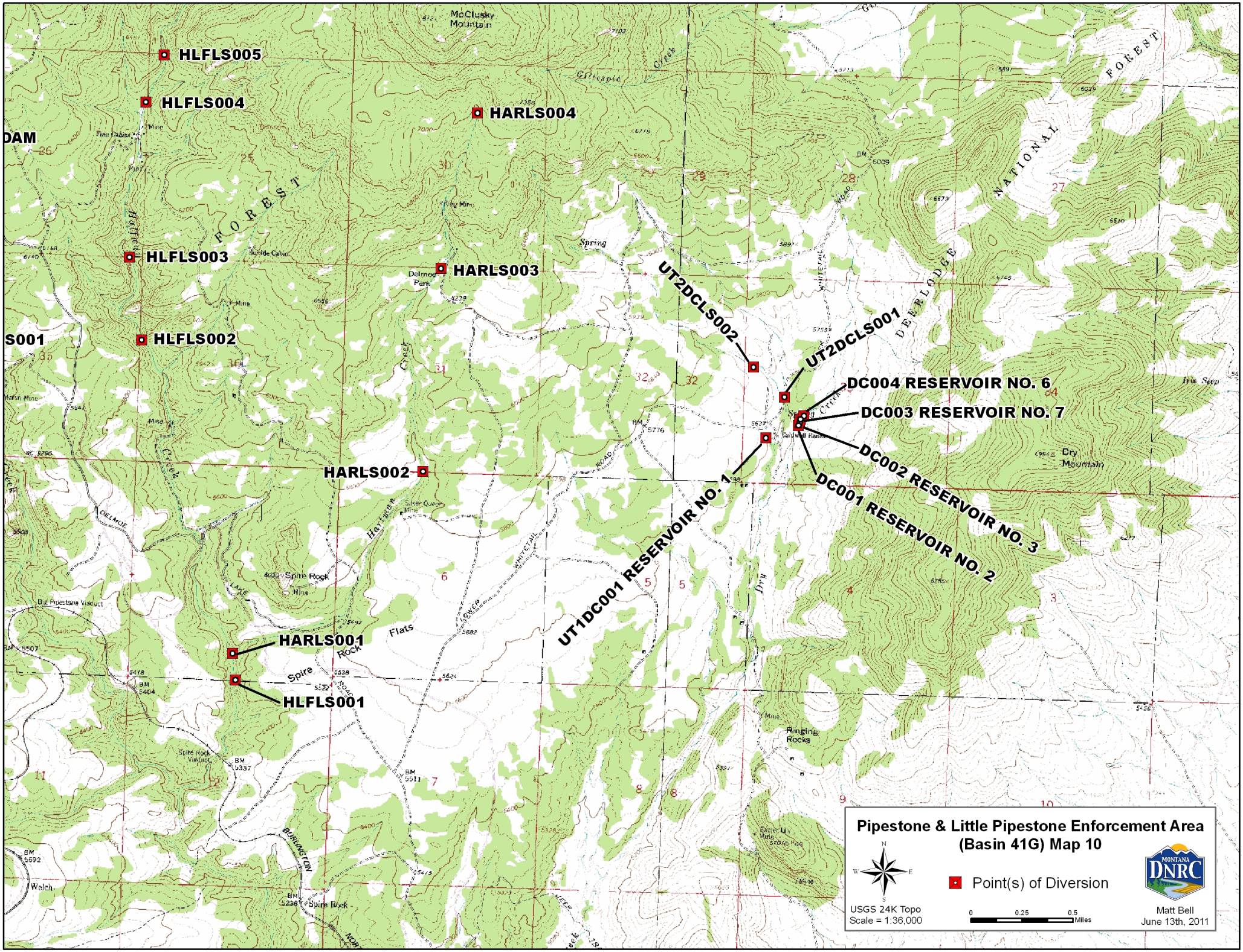
HLFLS005
HLFLS004
HARLS004
HLFLS003
HARLS003
HLFLS002
HARLS002
HARLS001
HLFLS001
UT2DCLS002
UT2DCLS001
DC004 RESERVOIR NO. 6
DC003 RESERVOIR NO. 7
DC002 RESERVOIR NO. 3
DC001 RESERVOIR NO. 2
UT1DC001 RESERVOIR NO. 1
McClusky Mountain
Gillespie Creek
Spire Rock
Ringing Rocks
Dry Mountain
Pipestone & Little Pipestone Enforcement Area
(Basin 41G) Map 10
Point(s) of Diversion
USGS 24K Topo
Scale = 1:36,000
0 0.25 0.5 Miles
Matt Bell
June 13th, 2011