Deep Creek Diversion Sites

Basin 41I Post Decree Administration Area

- Points of Diversion
- Project Streams
- Primary Road
- Secondary Road

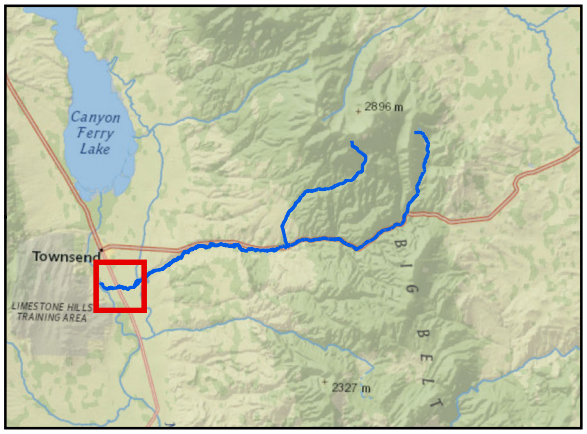

Aerial Photos: 2013 Color NAIP
Topographic Information: USGS 24K

005 MILLER-POST-SCOFFIELD-VERCILLIN DITCH
006 MILLER-POST-GRIMM DITCH
007 SECTION 10 DITCH
002 CARSON-VERCILLIN-RAGEN DITCH
004 SECTION 9 DITCH
003 ARNETT-HAHN DITCH
001 SECTION 8 DITCH
WR001
MISSOURI
RIVER
Deep Creek
Deep
287
LITENING BARN RD
BROADWATER
MISSOURI

Miles
0 0.25 0.5 0.75 1

1:24,000

T.L. Date: 5/8/2017

Deep Creek Diversion Sites

Basin 41I Post Decree Administration Area

- Points of Diversion
- Project Streams
- Primary Road
- Secondary Road

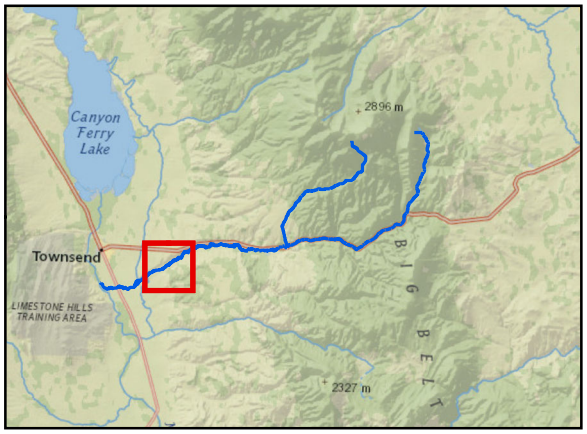

Aerial Photos: 2013 Color NAIP
Topographic Information: USGS 24K

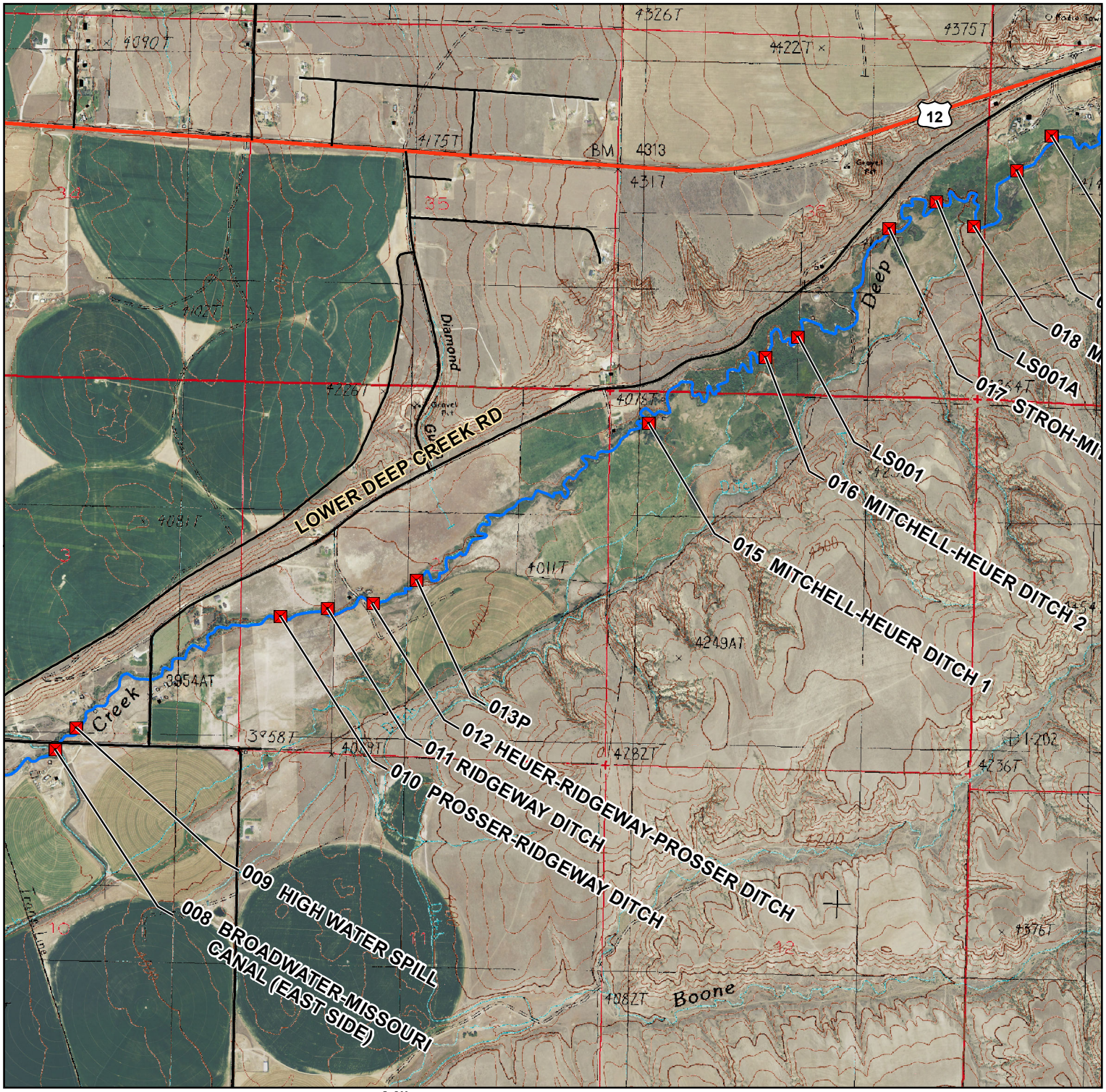

Miles
0 0.25 0.5 0.75 1

1:24,000

T.L. Date: 5/8/2017

Deep Creek Diversion Sites

Basin 41I Post Decree Administration Area

- Points of Diversion
- Project Streams
- Primary Road
- Secondary Road

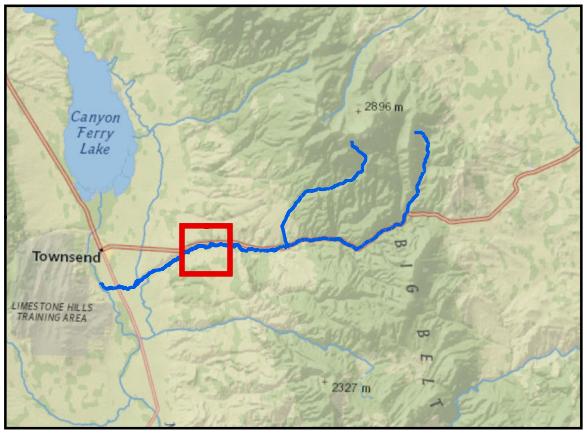

Aerial Photos: 2013 Color NAIP
Topographic Information: USGS 24K

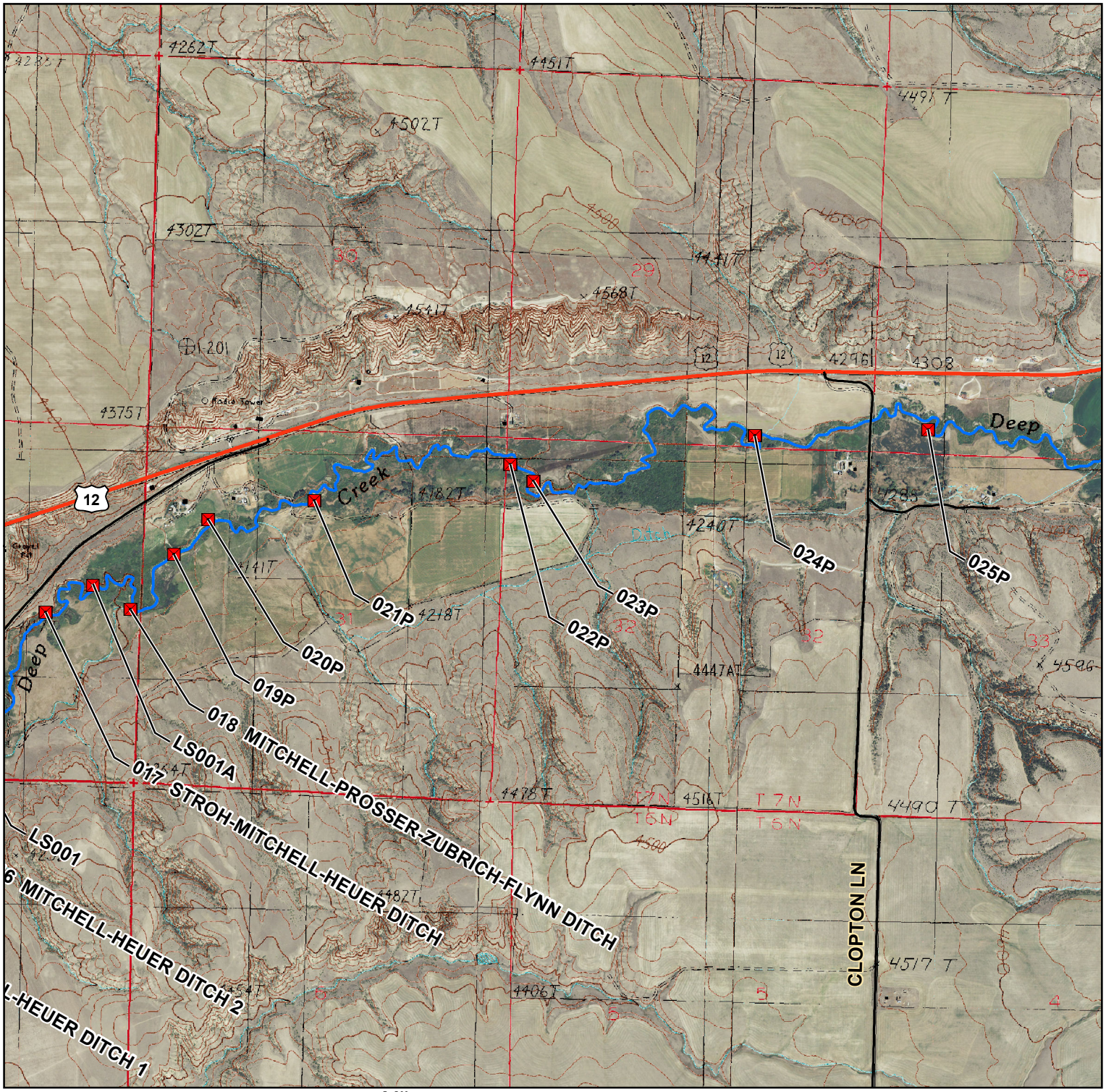

Miles
0 0.25 0.5 0.75 1

1:24,000

T.L. Date: 5/8/2017

Deep Creek Diversion Sites

Basin 41I Post Decree Administration Area

- Points of Diversion
- Project Streams
- Primary Road
- Secondary Road

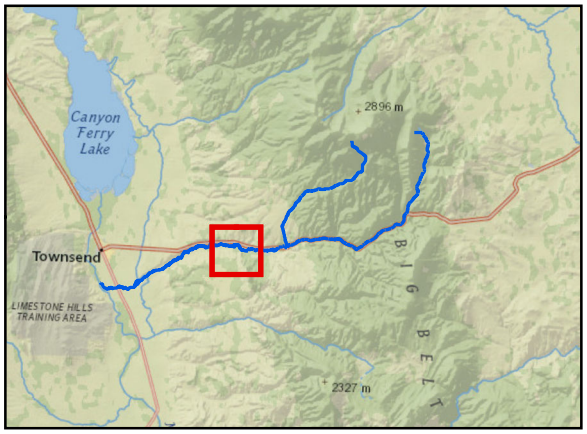

Aerial Photos: 2013 Color NAIP
Topographic Information: USGS 24K

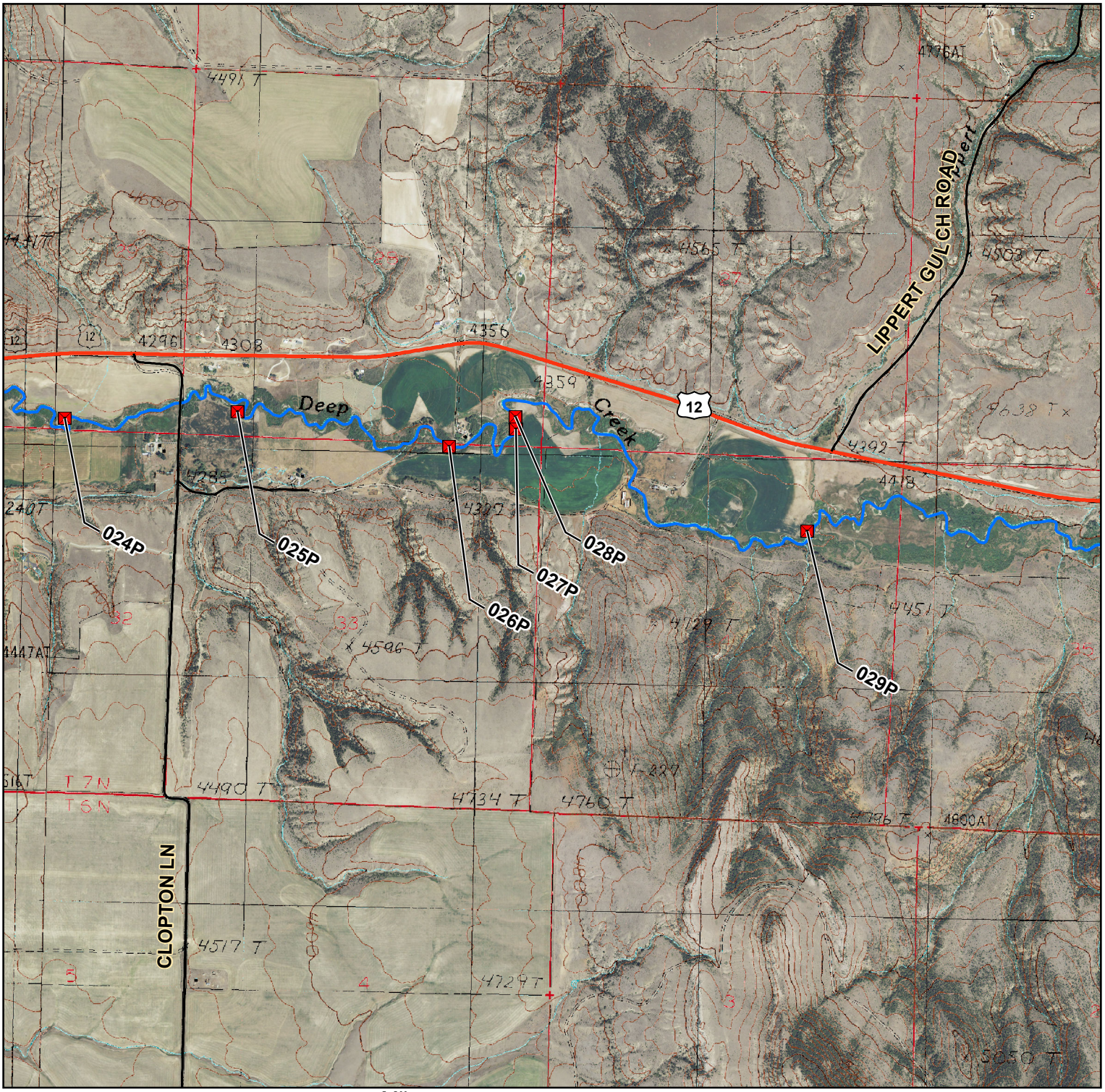

0 0.25 0.5 0.75 1 Miles

1:24,000

T.L. Date: 5/8/2017

Deep Creek Diversion Sites

Basin 41I Post Decree Administration Area

Points of Diversion

Primary Road

Project Streams

Secondary Road

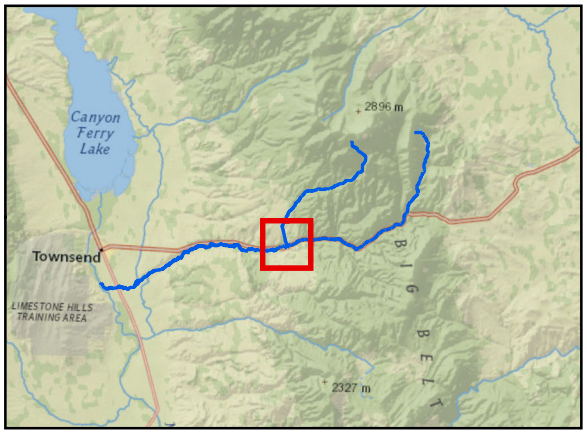

Aerial Photos: 2013 Color NAIP
Topographic Information: USGS 24K

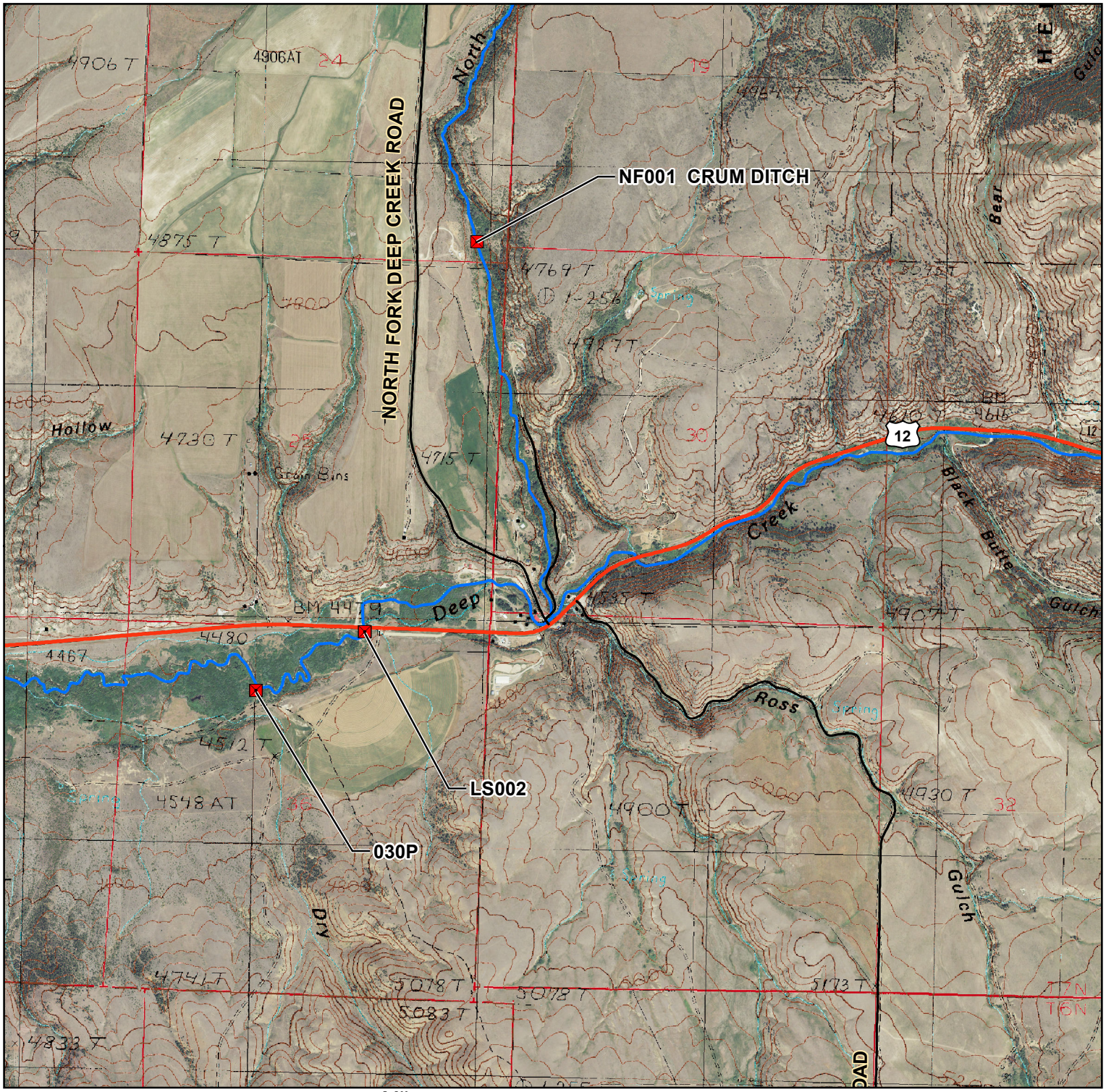

0 0.25 0.5 0.75 1 Miles

1:24,000

T.L. Date: 5/8/2017

Deep Creek Diversion Sites

Basin 41I Post Decree Administration Area

- Points of Diversion
- Project Streams
- Primary Road
- Secondary Road

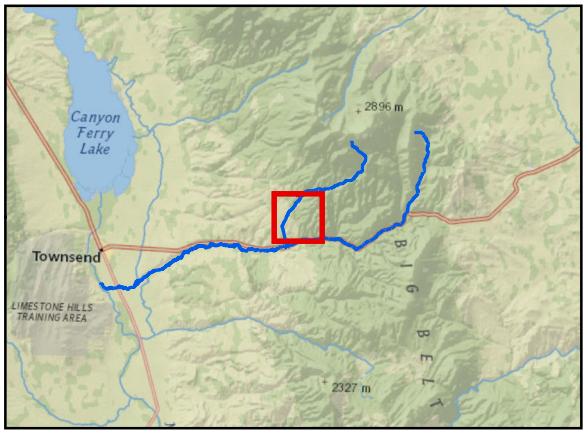

Aerial Photos: 2013 Color NAIP
Topographic Information: USGS 24K

NF006 HARVEY-HOOVER-LIPPERT DITCH

NF005 SECTION 18 DITCH

NF004 NICHOLS-HOPPE DITCH

NF003 BURTCH DITCH

NF002 SHOEMAKER DITCH

NF001 CRUM DITCH

NORTH FORK DEEP CREEK ROAD

North Fork

HELENA NATIONAL FOREST

Bear Gulch

Miles

0 0.25 0.5 0.75 1

1:24,000

T.L. Date: 5/8/2017

Deep Creek Diversion Sites

Basin 41I Post Decree Administration Area

- Points of Diversion
- Project Streams
- Primary Road
- Secondary Road

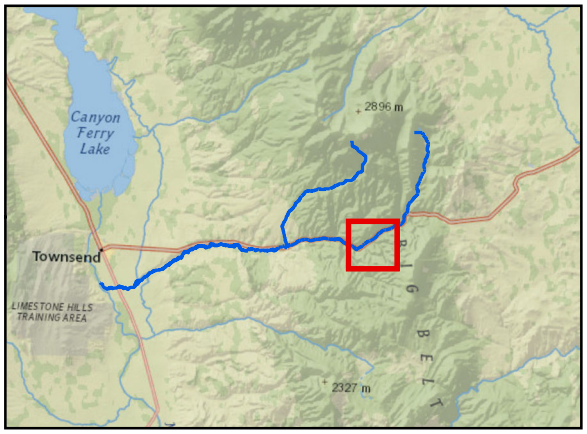

Aerial Photos: 2013 Color NAIP
Topographic Information: USGS 24K

031 SECTION 25 DITCH

Miles

0 0.25 0.5 0.75 1

1:24,000

T.L. Date: 5/8/2017

Deep Creek Diversion Sites

Basin 41I Post Decree Administration Area

- Points of Diversion
- Project Streams
- Primary Road
- Secondary Road

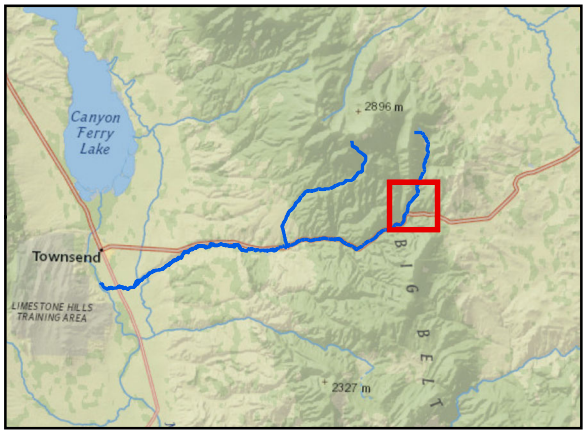

Aerial Photos: 2013 Color NAIP
Topographic Information: USGS 24K

LS006
LS005
LS004
LS003

0 0.25 0.5 0.75 1 Miles

1:24,000

T.L. Date: 5/8/2017

Deep Creek Diversion Sites

Basin 41I Post Decree Administration Area

- Points of Diversion
- Project Streams
- Primary Road
- Secondary Road

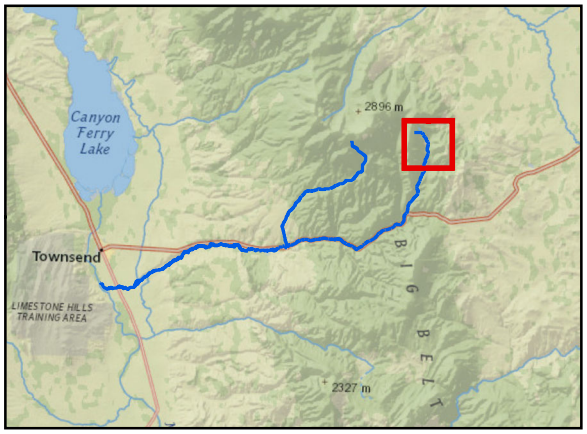

Aerial Photos: 2013 Color NAIP
Topographic Information: USGS 24K

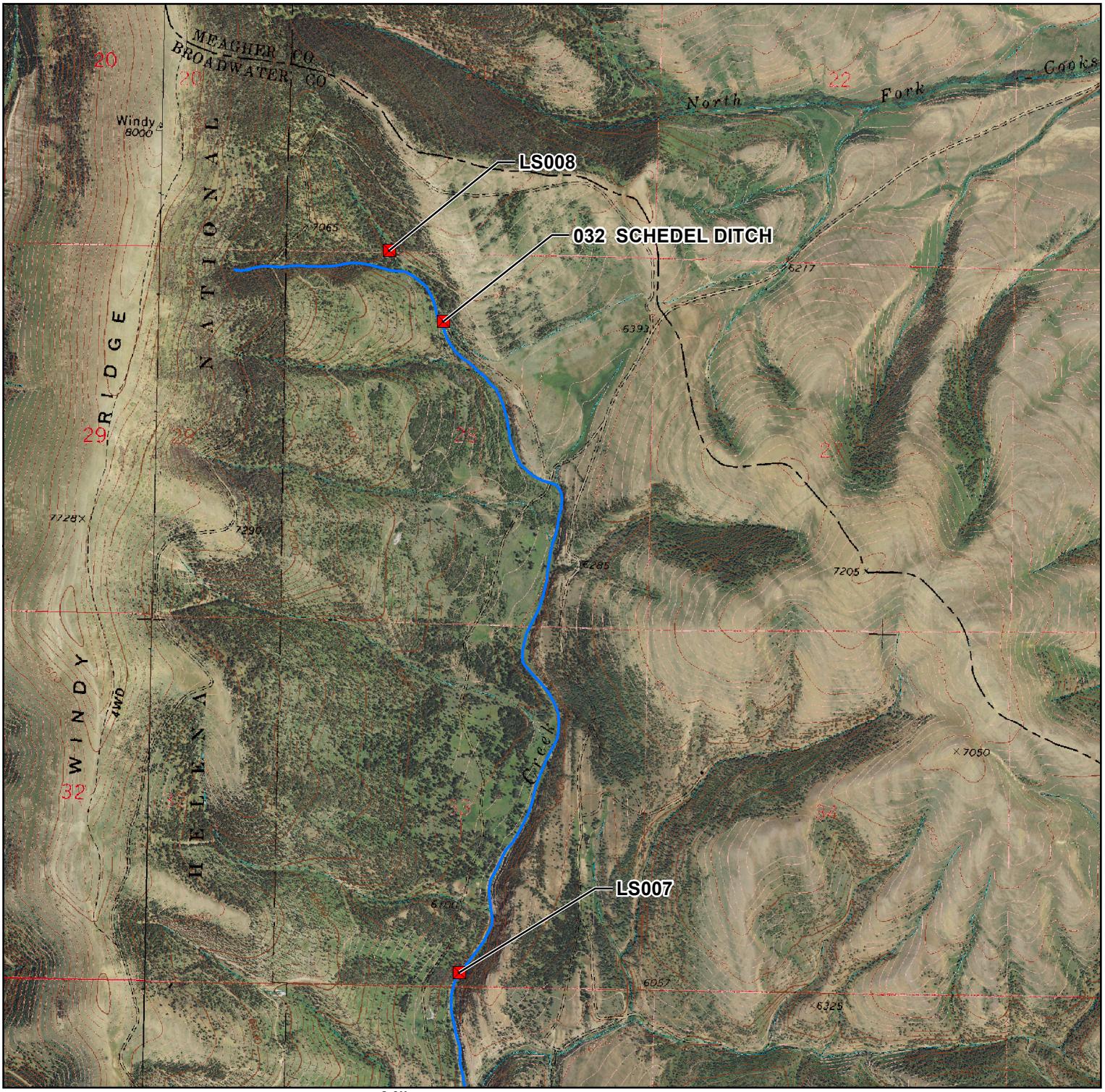

Miles
0 0.25 0.5 0.75 1

1:24,000

T.L. Date: 5/8/2017

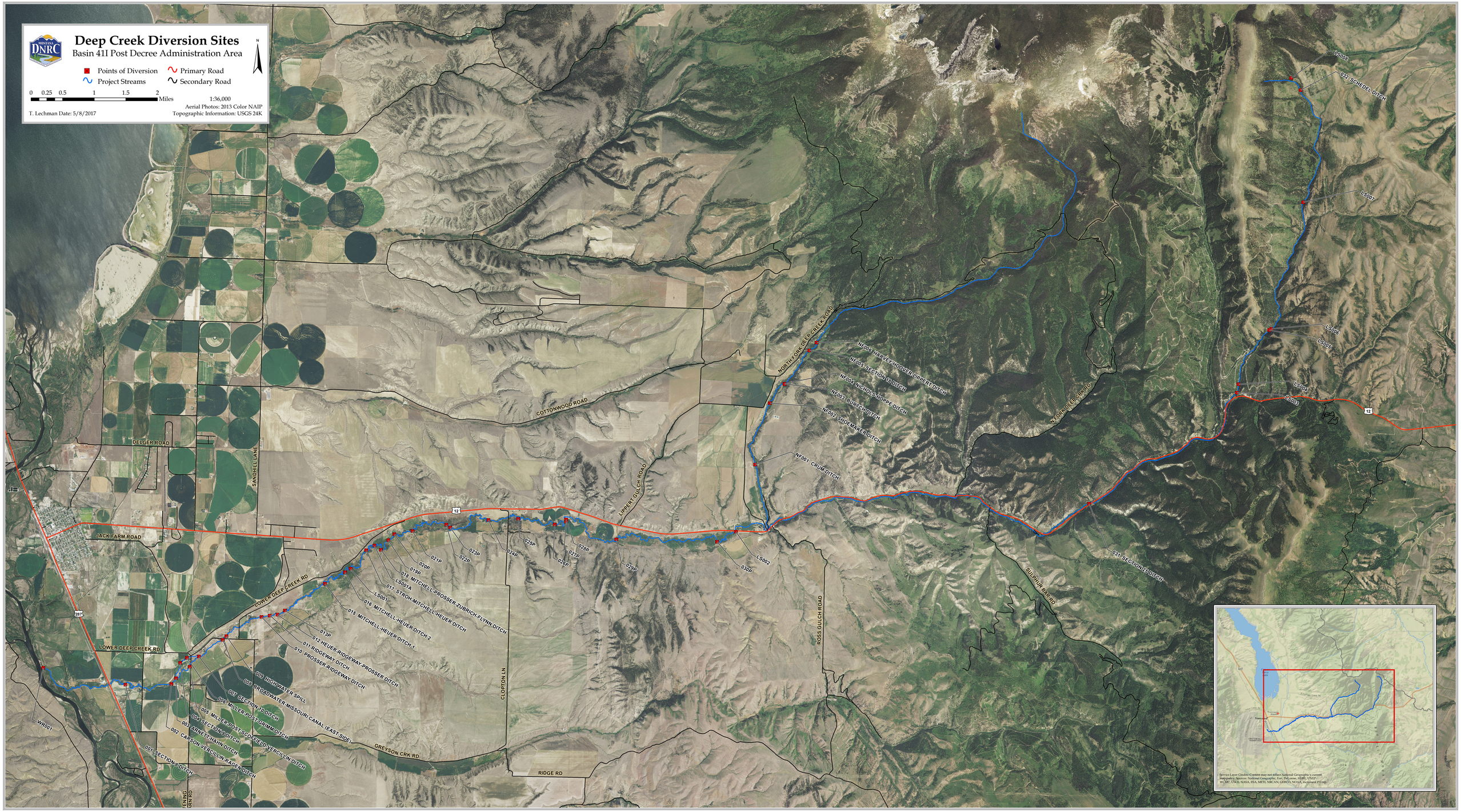
Deep Creek Diversion Sites
Basin 41I Post Decree Administration Area
Points of Diversion
Primary Road
Project Streams
Secondary Road
0 0.25 0.5 1 1.5 2 Miles
1:36,000
Aerial Photos: 2013 Color NAIP
Topographic Information: USGS 24K
T. Lechman Date: 5/8/2017
DELGER ROAD
SANDHILL LANE
JACK FARM ROAD
LOWER DEEP CREEK RD
COTTONWOOD ROAD
NORTH FORK DEEP CREEK ROAD
LIPPERT GULCH ROAD
ROSS GULCH ROAD
SULPHUR BAR RD
CLOPTON LN
GREYSON CRK RD
RIDGE RD
NF006 HARVEY-HOOVER-LIPPERT DITCH
NF005 SECTION 16 DITCH
NF004 NICHOLS-HOPPE DITCH
NF003 BURTCH DITCH
NF002 SHOEMAKER DITCH
NF001 GRUM DITCH
LS002
LS003
LS004
LS005
LS006
LS007
LS008
032 SCHEDEL DITCH
031 SECTION 25 DITCH
030P
029P
028P
027P
026P
025P
024P
023P
022P
021P
020P
019P
018 MITCHELL-PROSSER-ZUBRICH-FLYNN DITCH
LS001A
017 STROH-MITCHELL-HEUER DITCH
LS001
016 MITCHELL-HEUER DITCH 2
015 MITCHELL-HEUER DITCH 1
013P
012 HEUER-RIDGEWAY-PROSSER DITCH
011 RIDGEWAY DITCH
010 PROSSER-RIDGEWAY DITCH
009 HIGH WATER SPILL
008 BROADWATER-MISSOURI CANAL (EAST SIDE)
007 SECTION 10 DITCH
006 MILLER-POST-GRIMM DITCH
005 MILLER-POST-SCOTFIELD-VERCILLIN DITCH
004 SECTION 9 DITCH
003 ARNETT-HAHN DITCH
002 CARSON-VERCILLIN-RAGEN DITCH
001 SECTION 8 DITCH
WR001
12
287
Service Layer Credits: Content may not reflect National Geographic's current map/policy. Sources: National Geographic, Esri, DeLorme, HERE, UNEP-WCMC, USGS, NASA, ESA, METI, NRCAN, GEBCO, NOAA, increment P Corp.