Cottonwood Creek Diversion Sites

Basin 43A Post Decree Administration Area

Points of Diversion
Primary Road
Project Streams
Secondary Road

Aerial Photos: 2013 Color NAIP
Topographic Information: USGS 24K

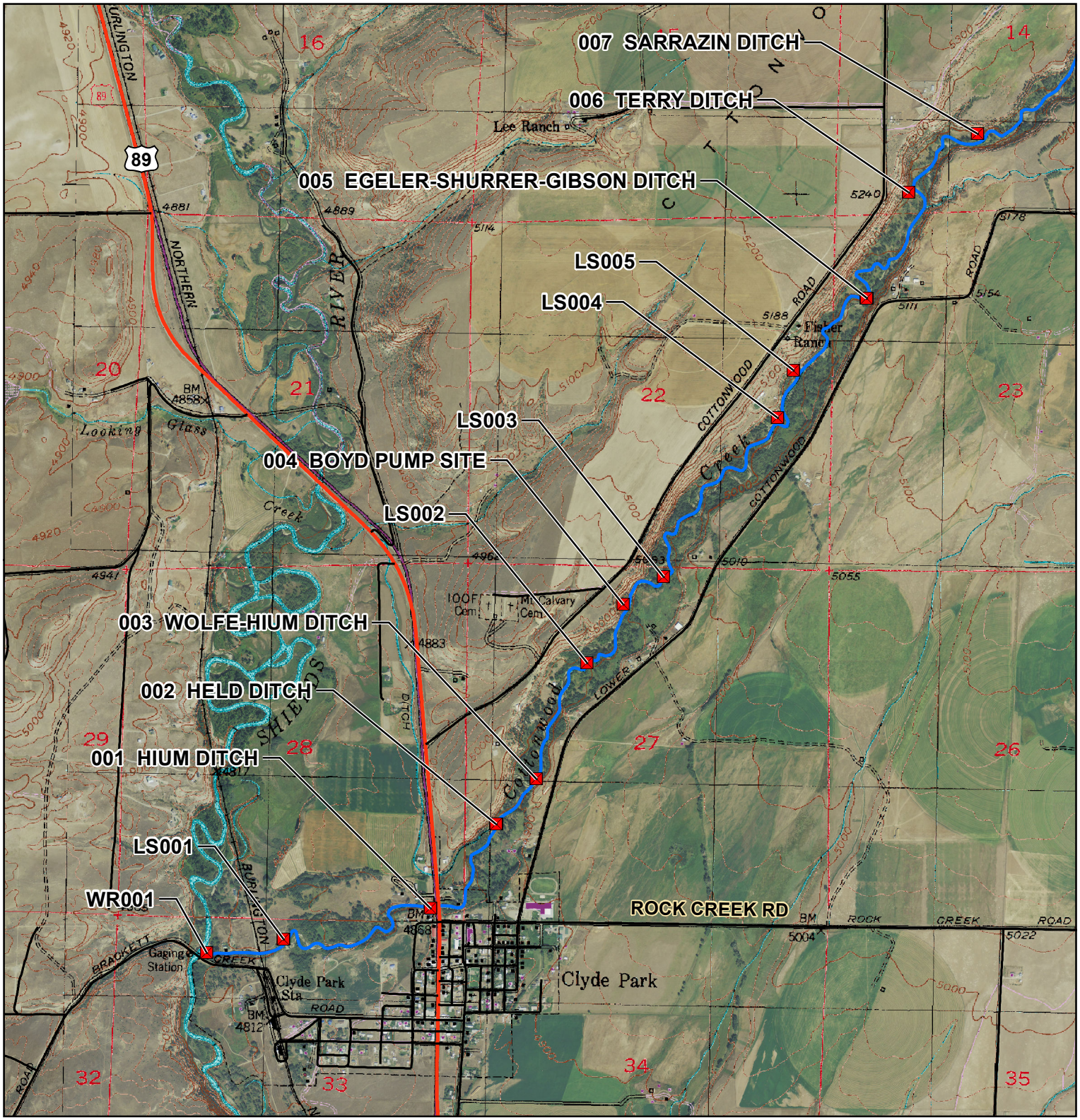

Miles
0 0.25 0.5 0.75 1

1:24,000

K. M. -- 03/30/2015

Cottonwood Creek Diversion Sites

Basin 43A Post Decree Administration Area

Points of Diversion
Project Streams
Primary Road
Secondary Road

Aerial Photos: 2013 Color NAIP
Topographic Information: USGS 24K

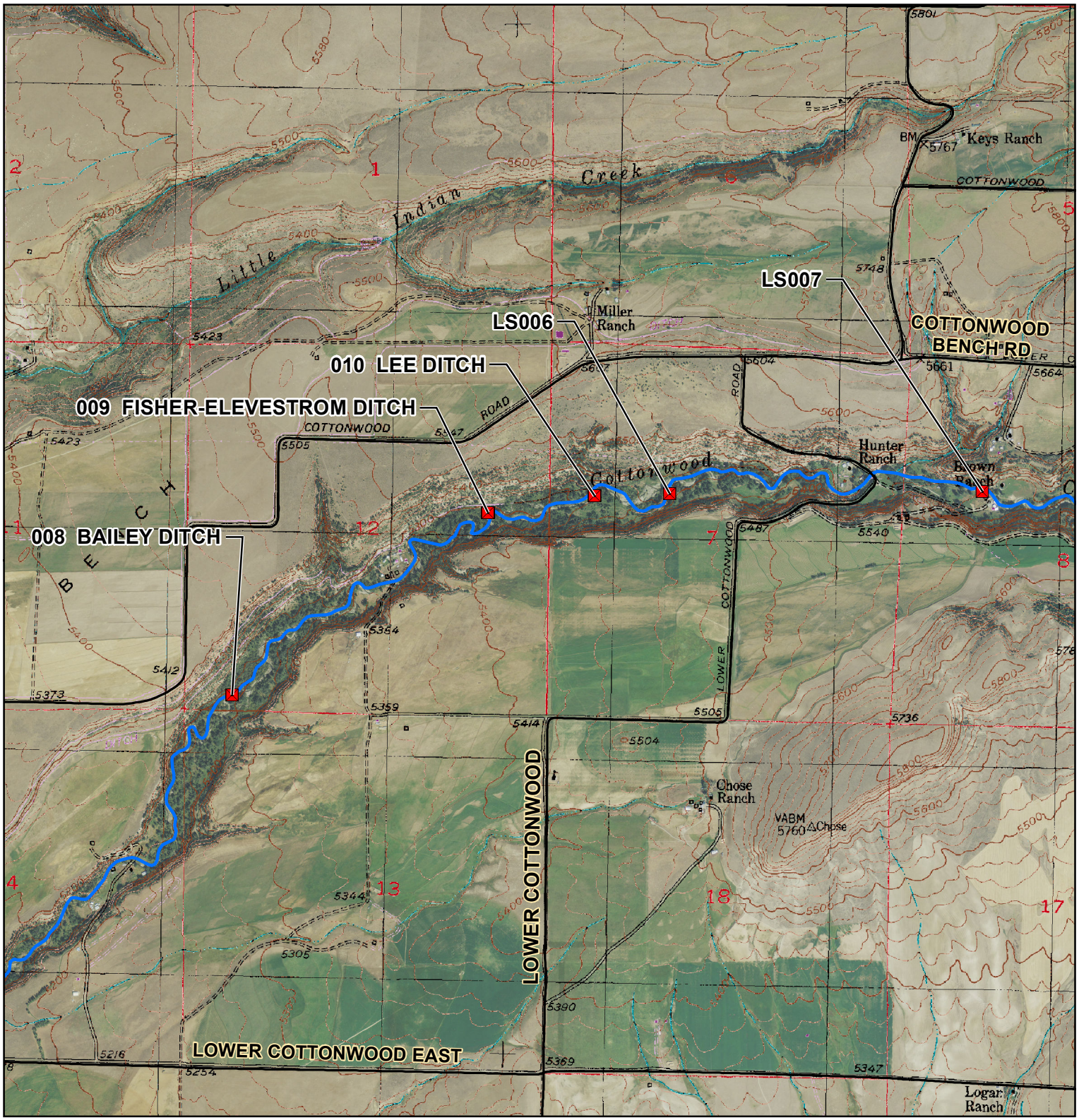

Miles
0 0.25 0.5 0.75 1

1:24,000

K. M. -- 03/30/2015

Cottonwood Creek Diversion Sites

Basin 43A Post Decree Administration Area

Points of Diversion
Primary Road
Project Streams
Secondary Road

Aerial Photos: 2013 Color NAIP
Topographic Information: USGS 24K

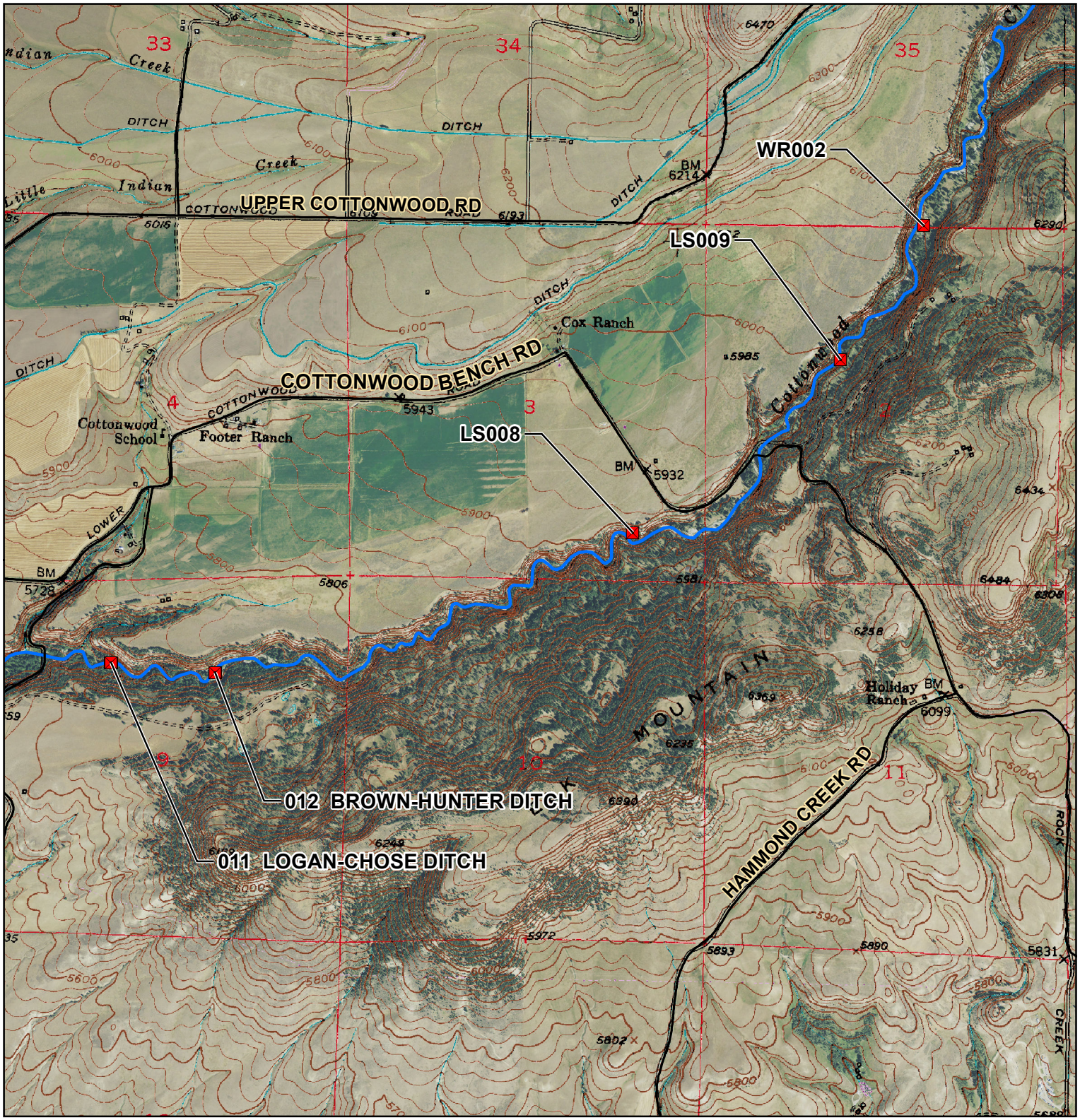

Miles
0 0.25 0.5 0.75 1

1:24,000

K. M. -- 03/30/2015

Cottonwood Creek Diversion Sites

Basin 43A Post Decree Administration Area

Points of Diversion
Primary Road
Project Streams
Secondary Road

Aerial Photos: 2013 Color NAIP
Topographic Information: USGS 24K

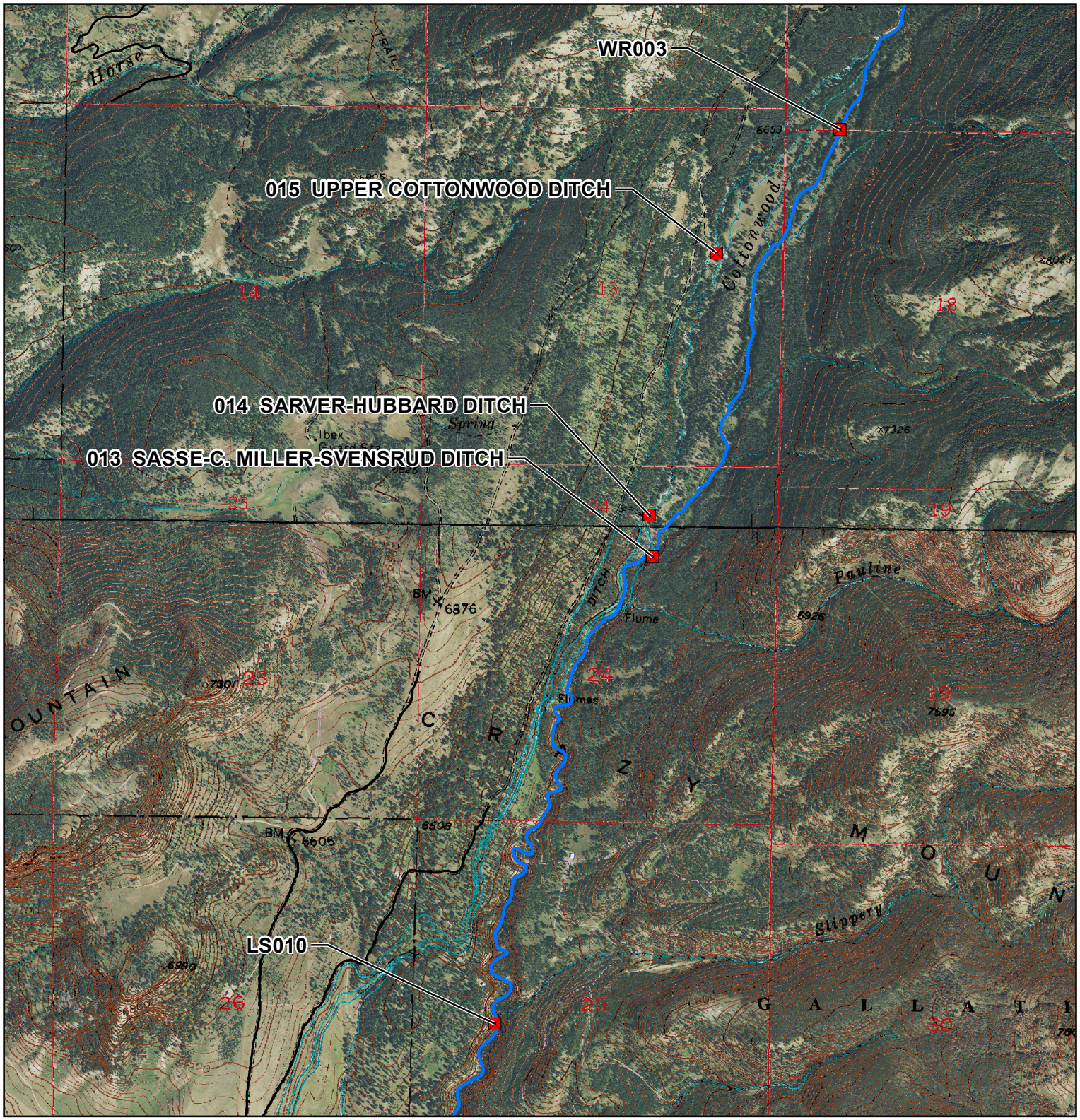

Miles
0 0.25 0.5 0.75 1

1:24,000

K. M. -- 03/30/2015

Cottonwood Creek Diversion Sites

Basin 43A Post Decree Administration Area

Points of Diversion

Project Streams

Primary Road

Secondary Road

Aerial Photos: 2013 Color NAIP
Topographic Information: USGS 24K

Miles

0 0.25 0.5 0.75 1

1:24,000

K. M. -- 03/30/2015

Cottonwood Creek Diversion Sites

Basin 43A Post Decree Administration Area

Points of Diversion
Project Streams
Primary Road
Secondary Road

0 0.25 0.5 1 1.5 2 Miles

1:36,000

K. McLane 03/30/2015

Aerial Photos: 2013 Color NAIP
Topographic Information: USGS 24K

LS012
LS011
WR003
015 UPPER COTTONWOOD DITCH
014 SARVER-HUBBARD DITCH
013 SASSE-C. MILLER-SVENSRUD DITCH
LS010
WR002
LS009
LS008
012 BROWN-HUNTER DITCH
011 LOGAN-CHOSE DITCH
LS007
LS006
010 LEE DITCH
009 FISHER-ELEVESTROM DITCH
008 BAILEY DITCH
007 SARRAZIN DITCH
006 TERRY DITCH
005 EGELER-SHURRER-GIBSON DITCH
LS005
LS004
LS003
004 BOYD PUMP SITE
LS002
003 WOLFE-HIUM DITCH
002 HELD DITCH
001 HIUM DITCH
LS001
WR001

DAISY DEAN RD
HORSE CREEK RD N FORK
MORRISON RD
HORSE CREEK S RD
WOODS LN
HORSE CREEK S RD
UPPER COTTONWOOD RD
COTTONWOOD BENCH RD
MILLER RD
LOOKING GLASS CREEK RD
LOWER COTTONWOOD EAST
LOWER COTTONWOOD EAST
HAMMOND CREEK RD
LOWER COTTONWOOD
ROCK CREEK RD
ROCK CREEK RD
PLEASENT VIEW RD
ROBINSON BENCH
89
89

Clyde Park

Ovierview Map

40A
41I
43BV
43A
41H
43B
43BJ
Belgrade
Bozeman
Livingston
Big Timber