Big Timber Diversion Sites

Basin 43B Post Decree Administration Area

Project Streams

Map Extent and Page Number

N

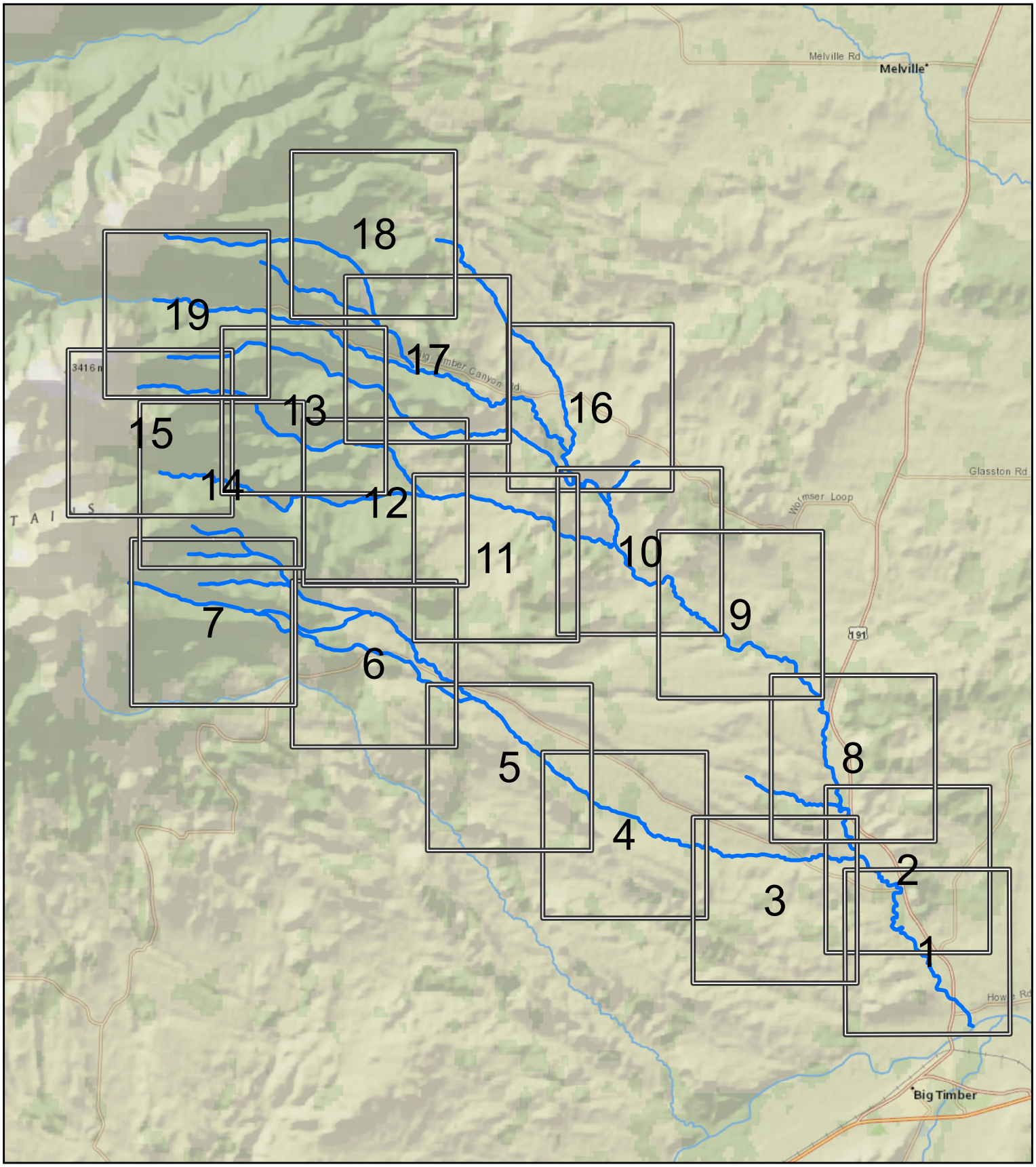

0 0.75 1.5 3 4.5 6 Miles

1:150,000

Big Timber Diversion Sites

Basin 43B Post Decree Administration Area

- Points of Diversion
- Project Streams
- Primary Road
- Secondary Road

N

Aerial Photos: 2013 Color NAIP
Topographic Information: USGS 24K

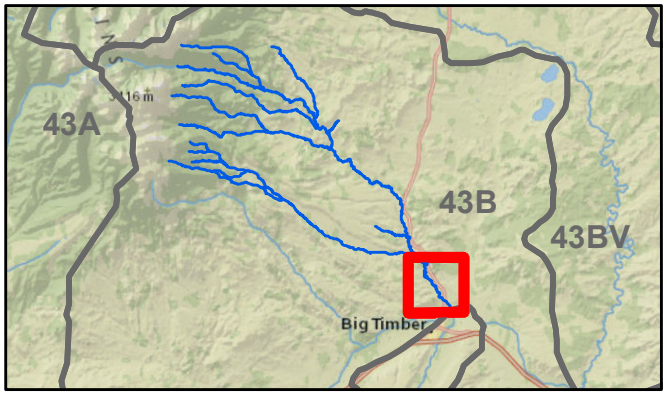

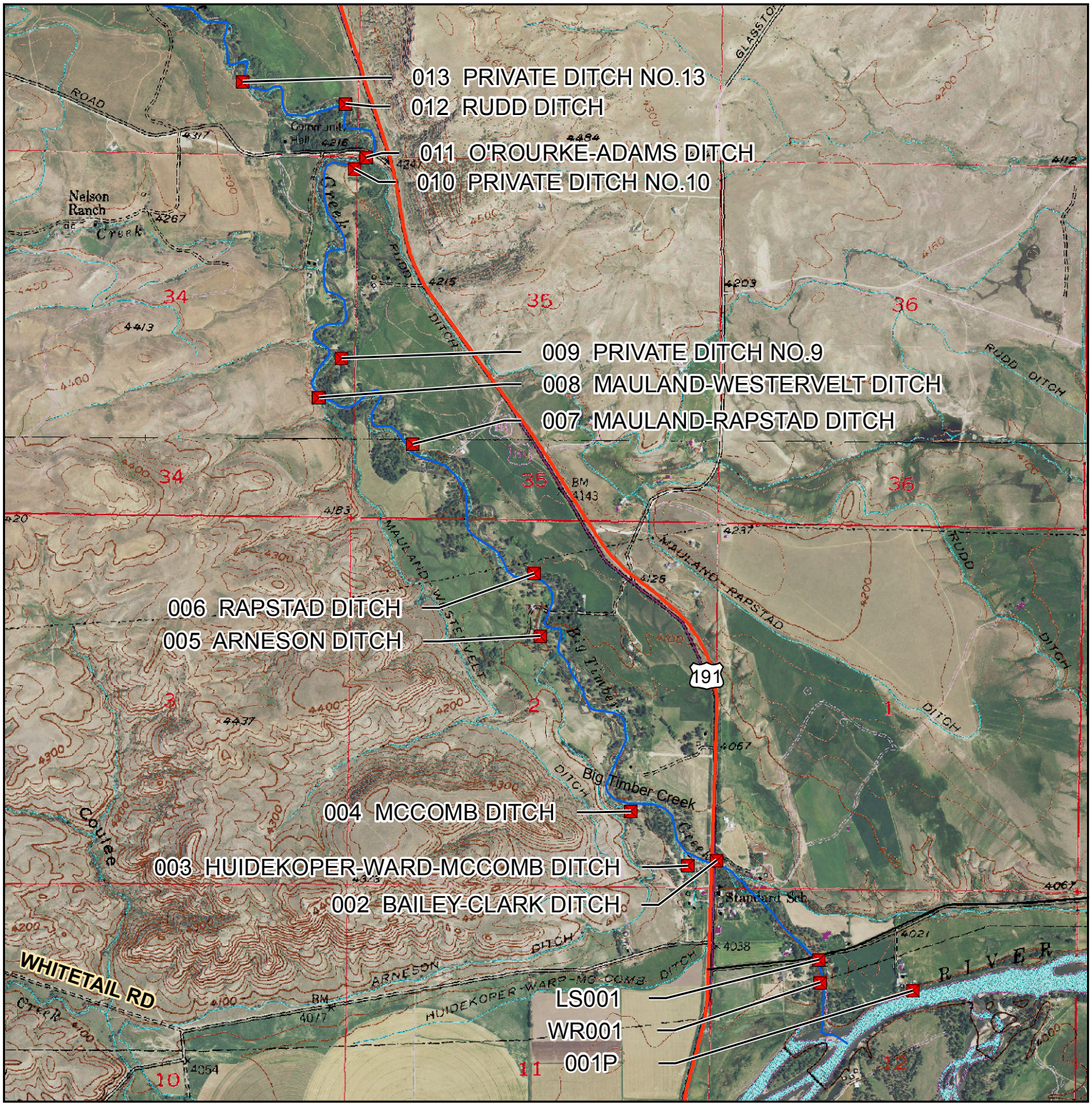

0 0.125 0.25 0.5 0.75 1 Miles

1:24,000

J. Clarke 3/3/2016

Big Timber Diversion Sites

Basin 43B Post Decree Administration Area

- Points of Diversion
- Project Streams
- Primary Road
- Secondary Road

N

Aerial Photos: 2013 Color NAIP
Topographic Information: USGS 24K

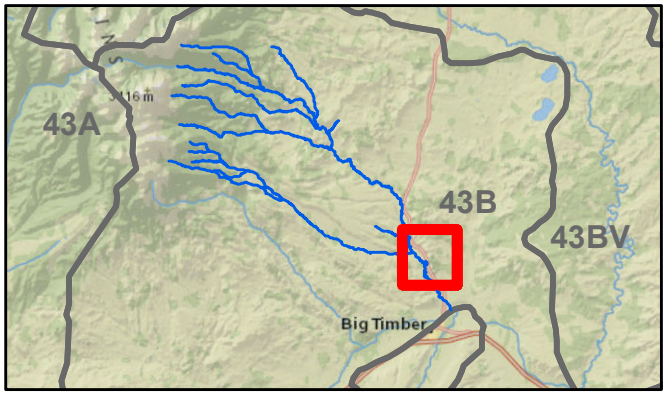

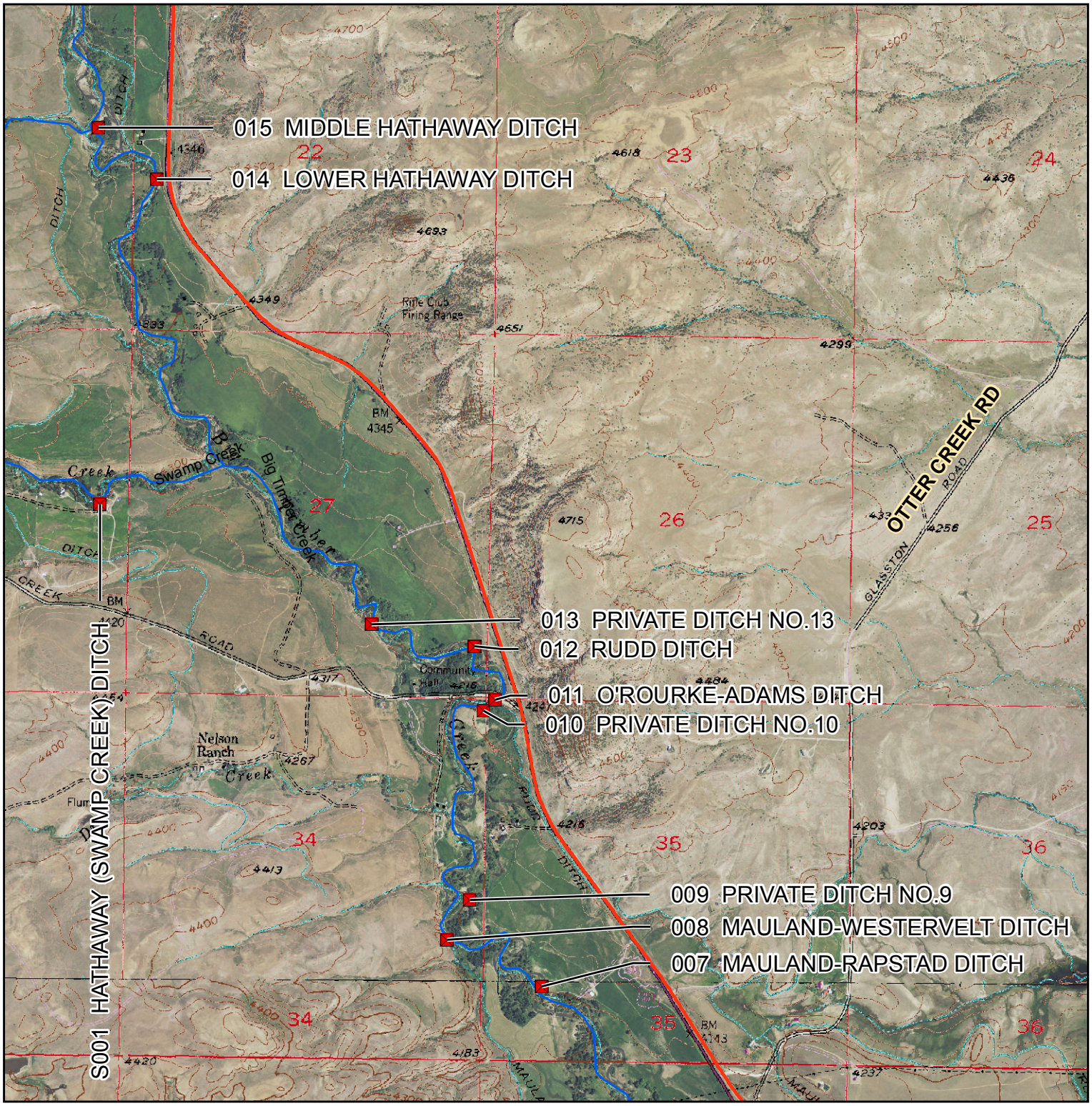

0 0.125 0.25 0.5 0.75 1 Miles

1:24,000

J. Clarke 3/3/2016

Big Timber Diversion Sites

Basin 43B Post Decree Administration Area

- Points of Diversion
- Project Streams
- Primary Road
- Secondary Road

N

Aerial Photos: 2013 Color NAIP
Topographic Information: USGS 24K

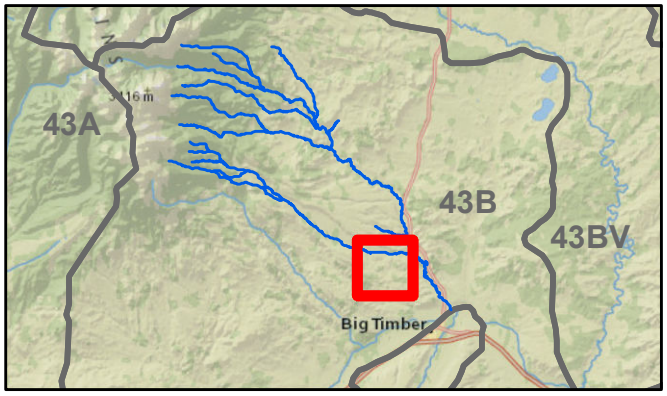

0 0.125 0.25 0.5 0.75 1 Miles

1:24,000

J. Clarke 3/3/2016

Big Timber Diversion Sites

Basin 43B Post Decree Administration Area

N

- Points of Diversion
- Project Streams
- Primary Road
- Secondary Road

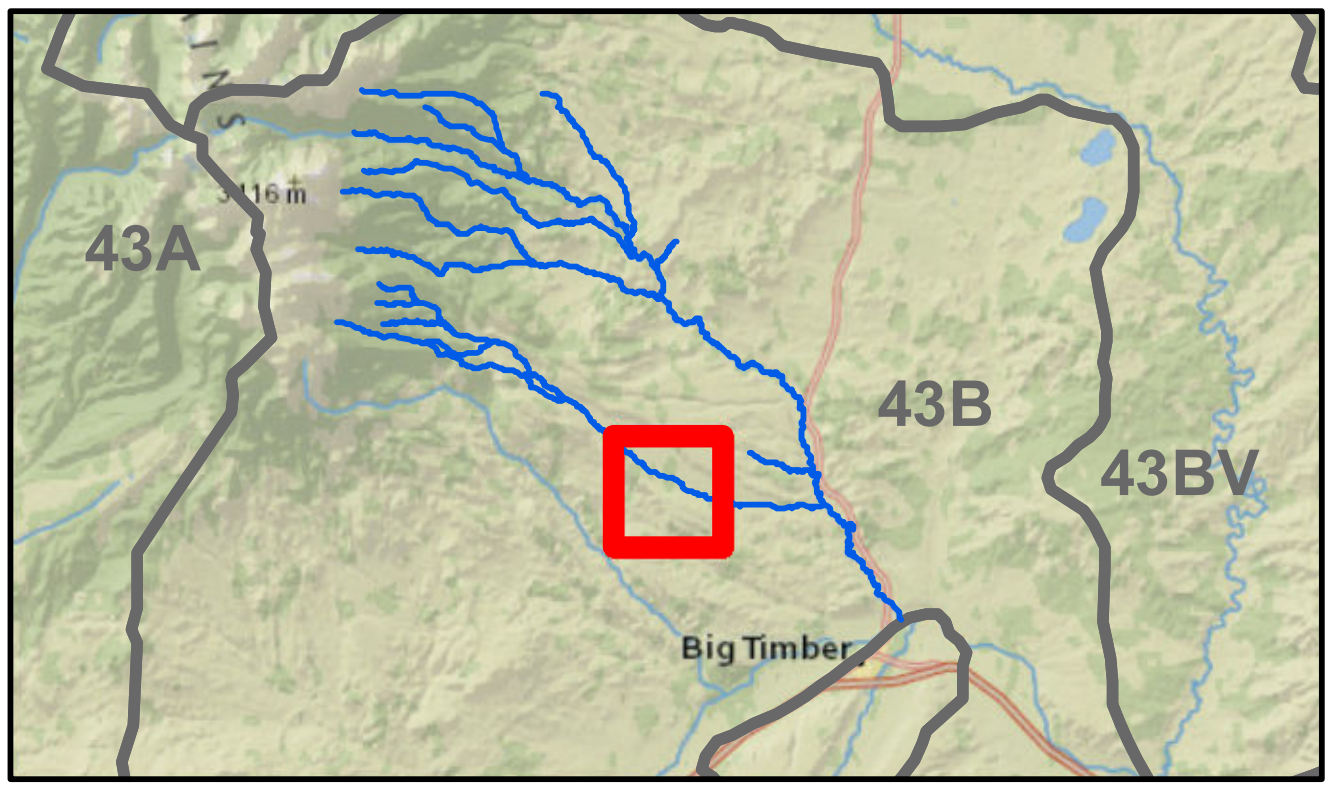

Aerial Photos: 2013 Color NAIP
Topographic Information: USGS 24K

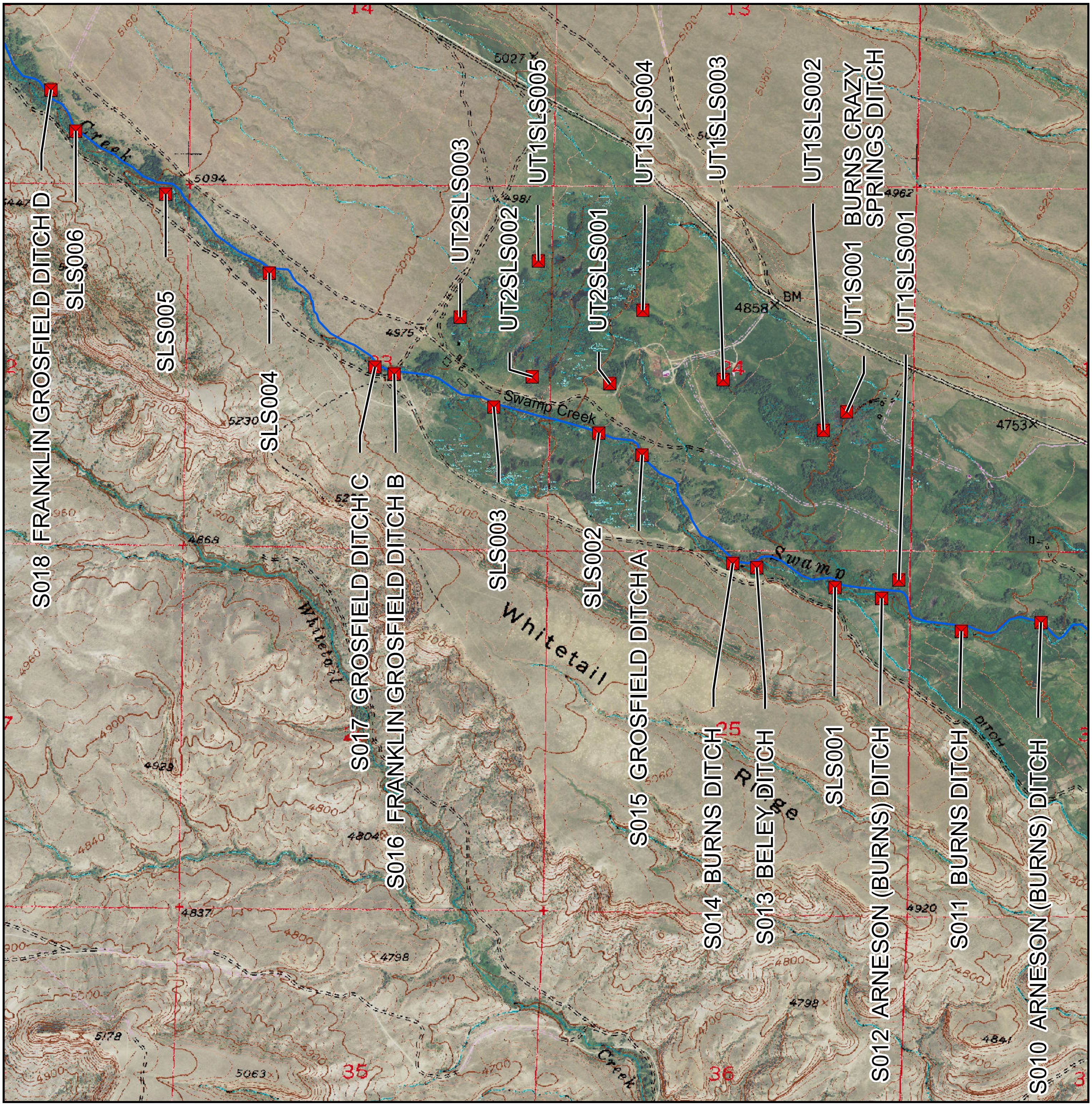

0 0.125 0.25 0.5 0.75 1 Miles

1:24,000

J. Clarke 3/3/2016

Big Timber Diversion Sites

Basin 43B Post Decree Administration Area

- Points of Diversion
- Project Streams
- Primary Road
- Secondary Road

N

Aerial Photos: 2013 Color NAIP
Topographic Information: USGS 24K

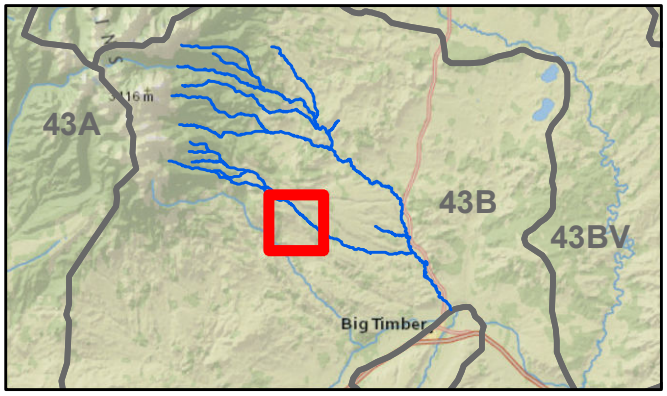

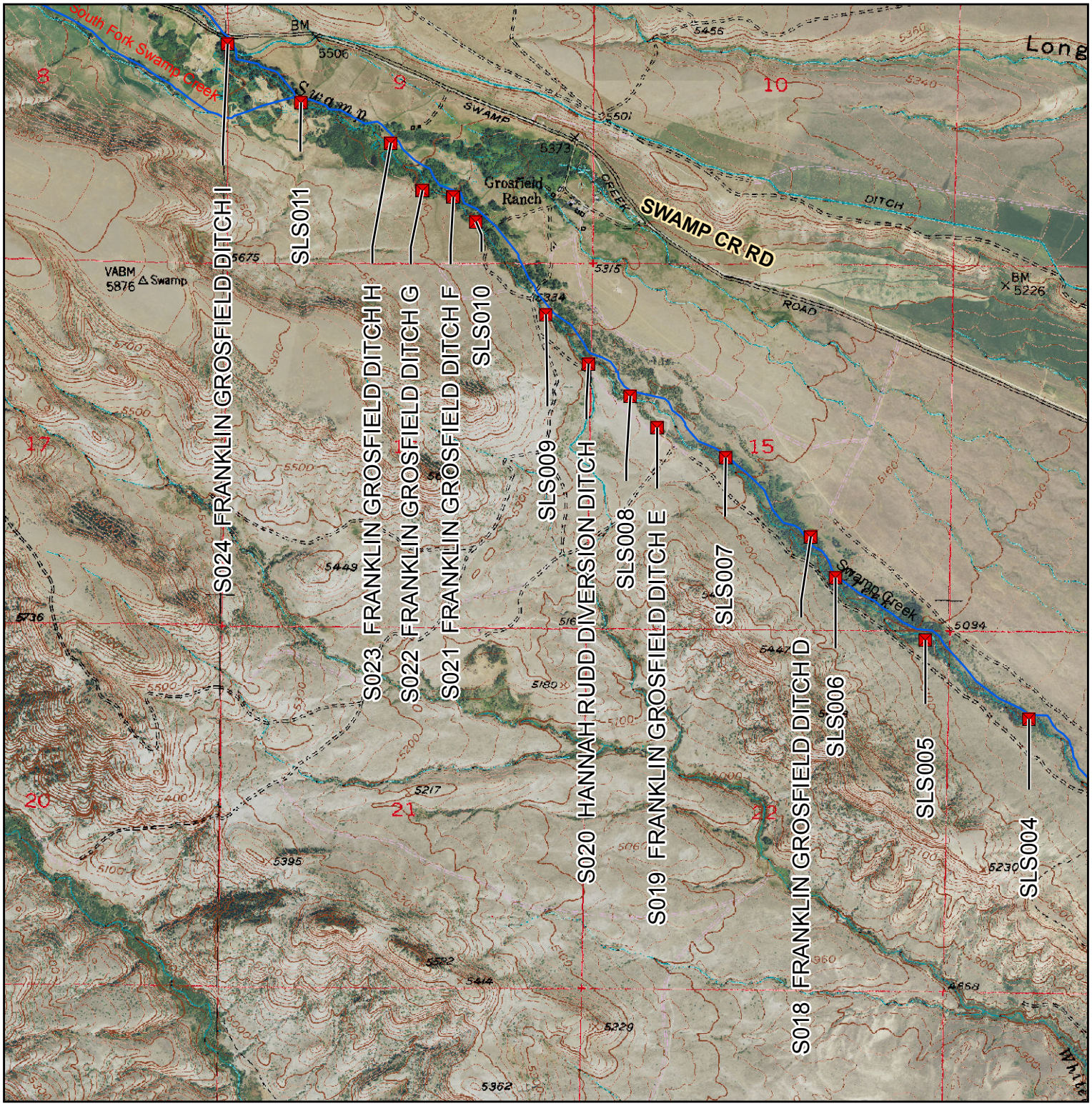

0 0.125 0.25 0.5 0.75 1 Miles

1:24,000

J. Clarke 3/3/2016

Big Timber Diversion Sites

Basin 43B Post Decree Administration Area

Points of Diversion
Project Streams
Primary Road
Secondary Road

N

Aerial Photos: 2013 Color NAIP
Topographic Information: USGS 24K

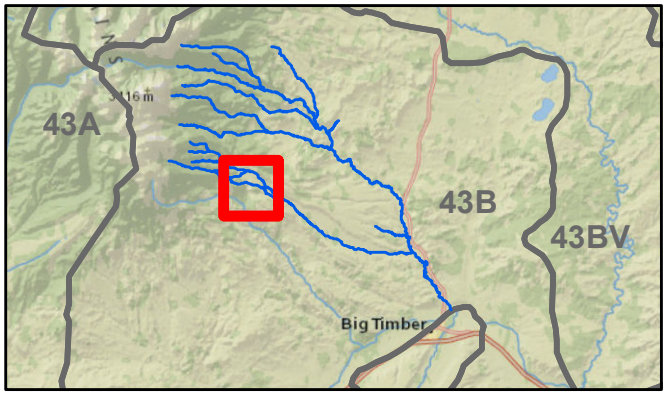

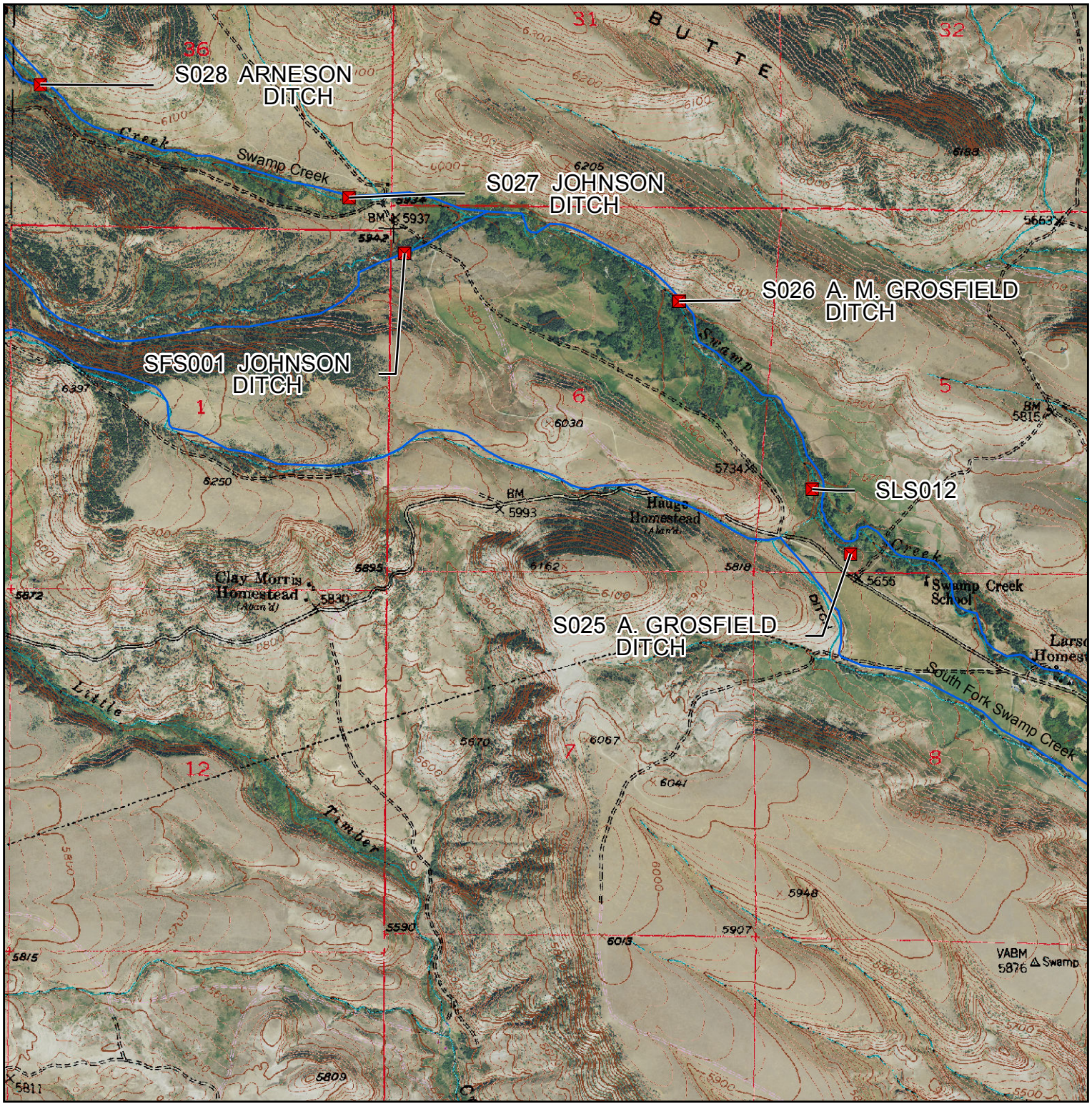

0 0.125 0.25 0.5 0.75 1 Miles

1:24,000

J. Clarke 3/3/2016

Big Timber Diversion Sites

Basin 43B Post Decree Administration Area

Points of Diversion
Project Streams
Primary Road
Secondary Road

N

Aerial Photos: 2013 Color NAIP
Topographic Information: USGS 24K

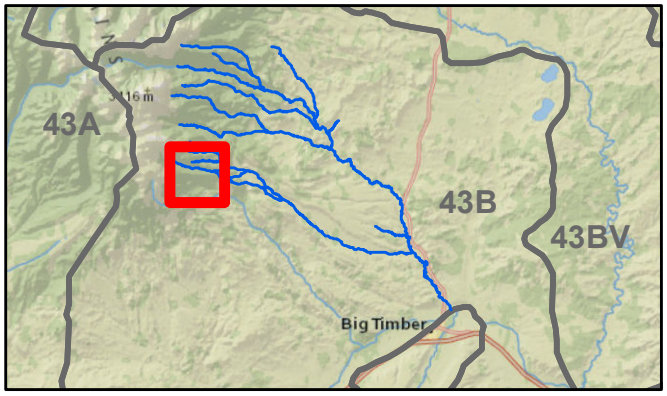

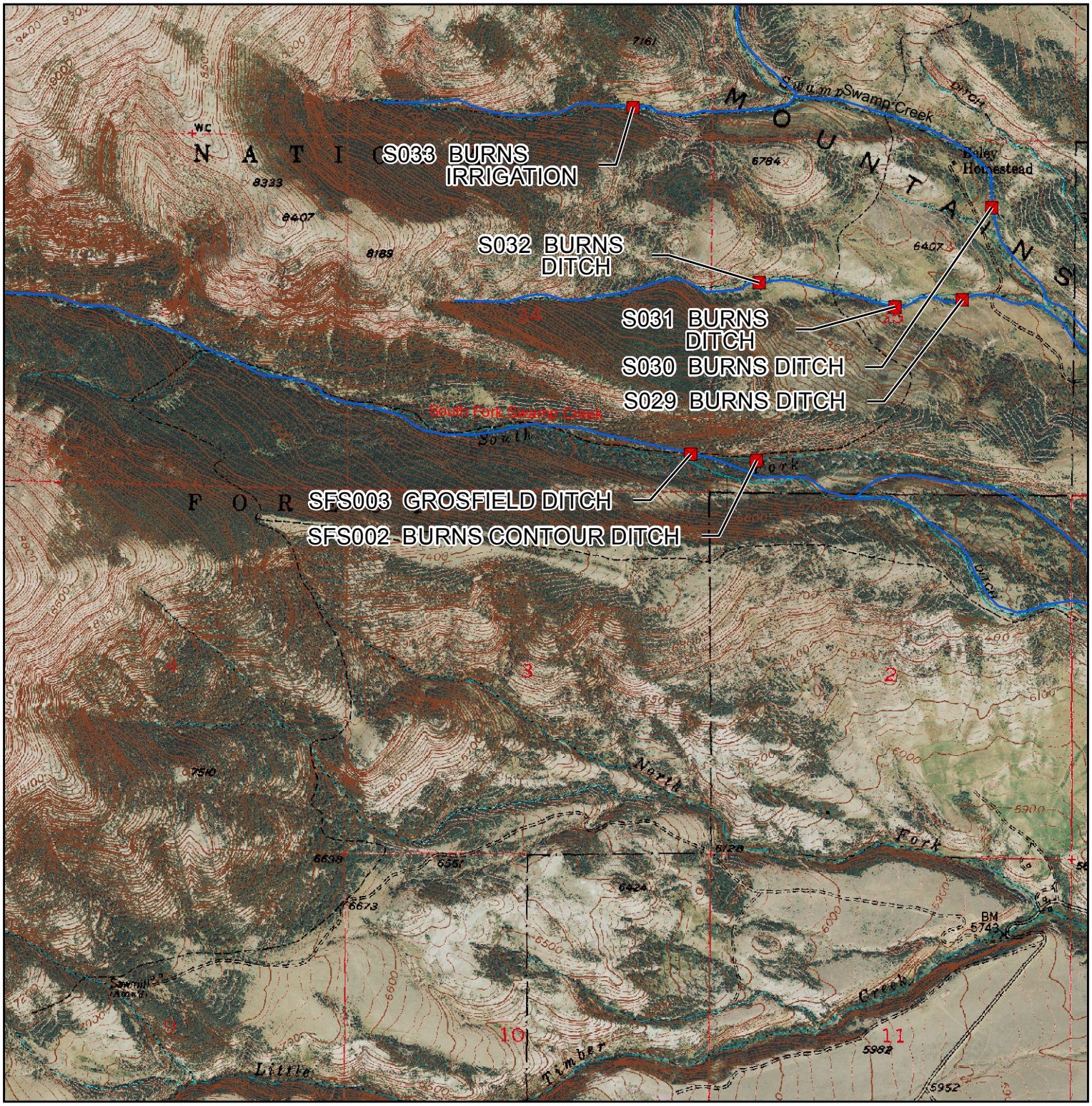

0 0.125 0.25 0.5 0.75 1 Miles

1:24,000

J. Clarke 3/3/2016

Big Timber Diversion Sites

Basin 43B Post Decree Administration Area

- Points of Diversion
- Project Streams
- Primary Road
- Secondary Road

N

Aerial Photos: 2013 Color NAIP
Topographic Information: USGS 24K

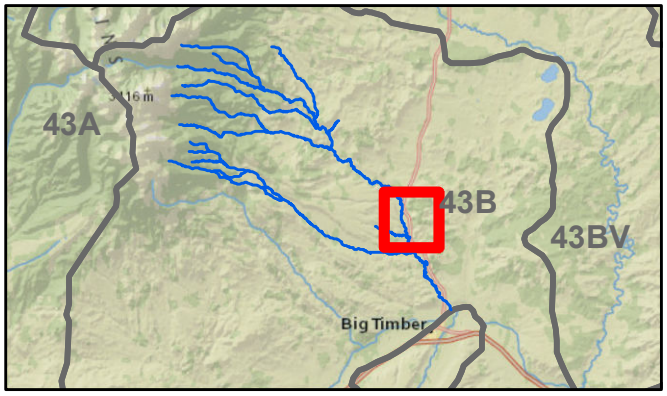

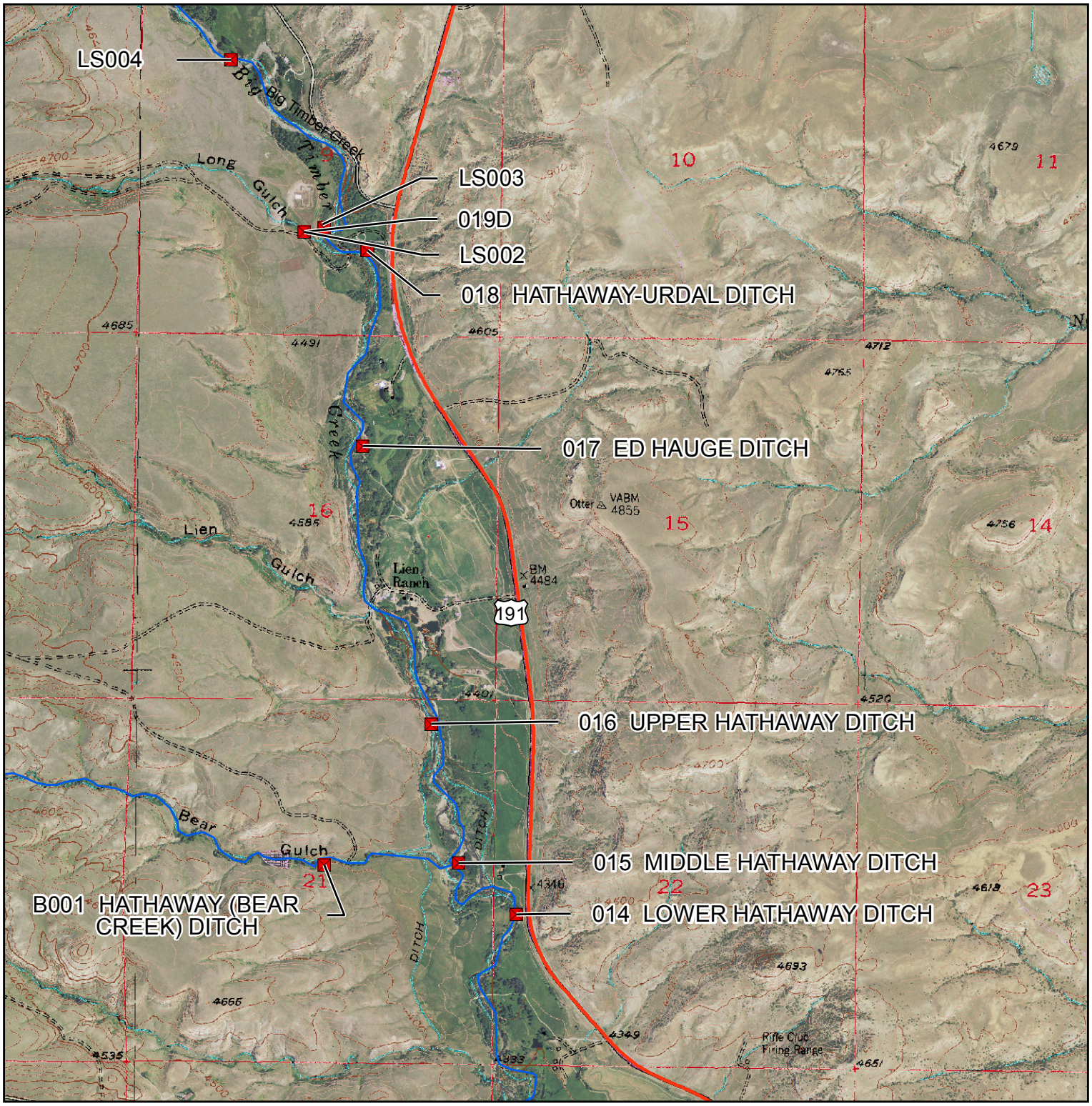

0 0.125 0.25 0.5 0.75 1 Miles

1:24,000

J. Clarke 3/3/2016

Big Timber Diversion Sites

Basin 43B Post Decree Administration Area

Points of Diversion
Project Streams
Primary Road
Secondary Road

N

Aerial Photos: 2013 Color NAIP
Topographic Information: USGS 24K

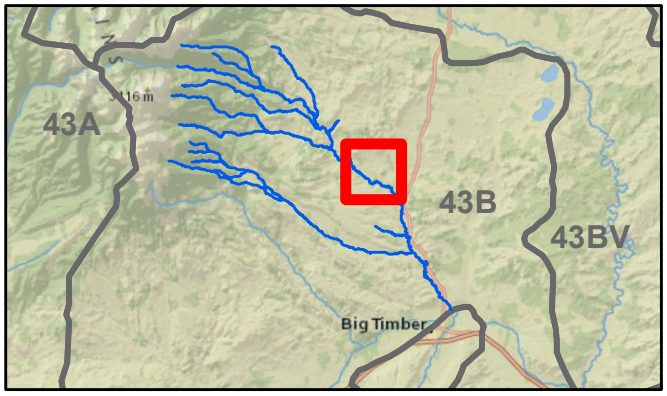

026 PRIVATE DITCH NO.78
025 PRIVATE DITCH NO.79
LS009
LS008
LS007
024 TETLIE DITCH
023 TETLIE DITCH
022
LS006
020D
021 ASBURY-CARRIAGE HOUSE DITCH
LS005
LS004

Big Timber Creek
Whitney Ranch
Buffalo Jump Ranch
Wormser Sch
WORMSER LOOP RD
BIG TIMBER CANYON ROAD

0 0.125 0.25 0.5 0.75 1 Miles

1:24,000

J. Clarke 3/3/2016

Big Timber Diversion Sites

Basin 43B Post Decree Administration Area

Points of Diversion
Project Streams
Primary Road
Secondary Road

N

Aerial Photos: 2013 Color NAIP
Topographic Information: USGS 24K

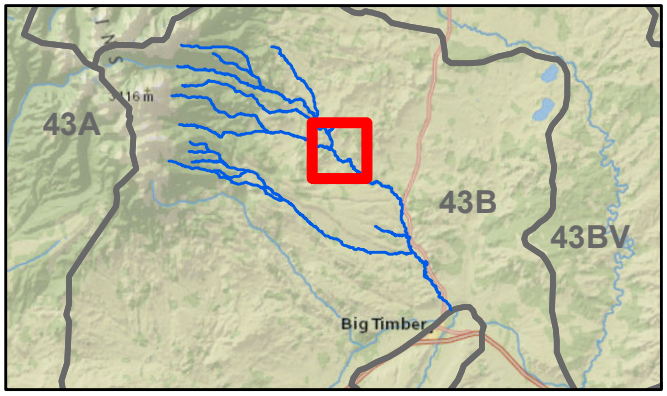

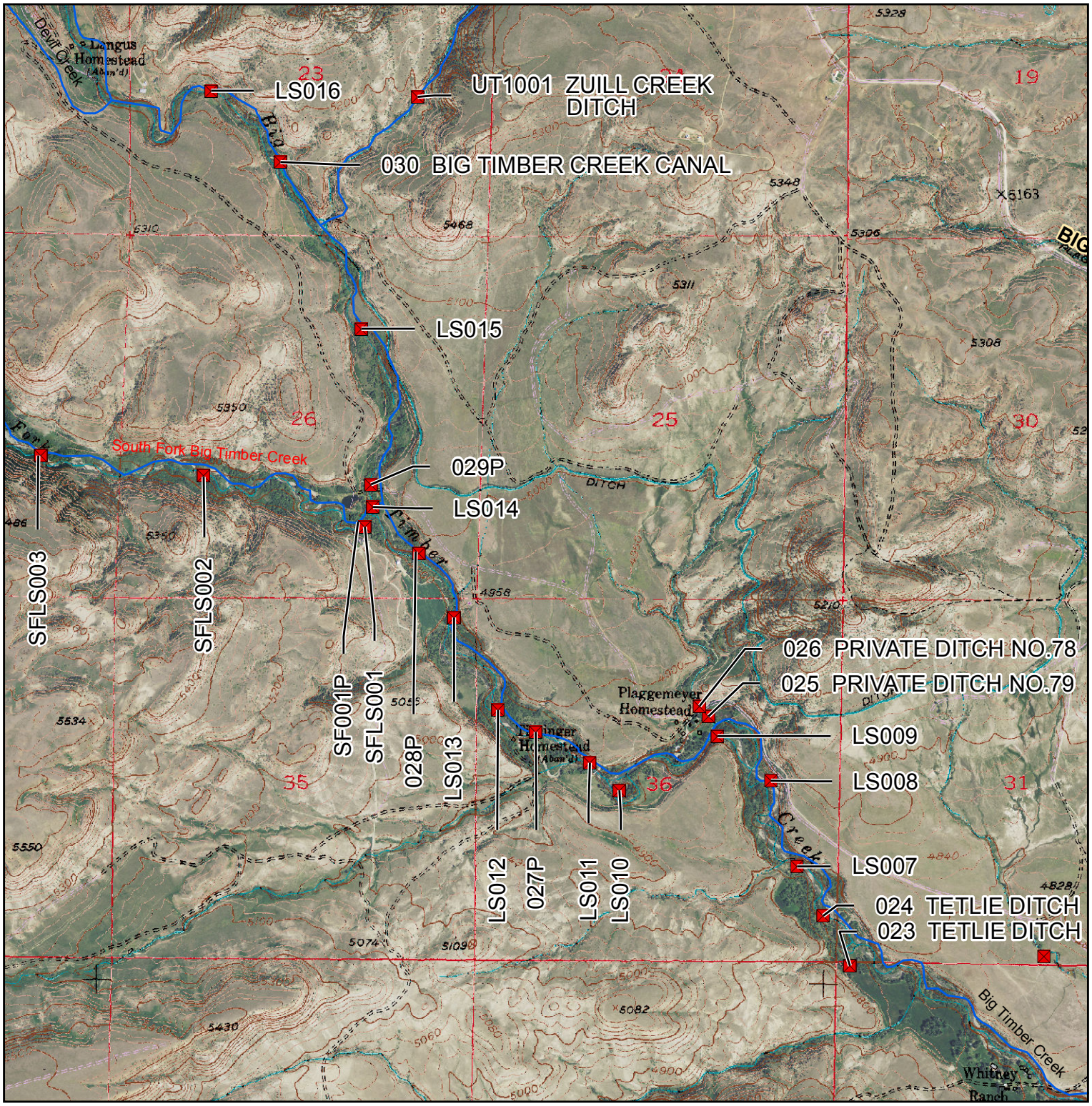

0 0.125 0.25 0.5 0.75 1 Miles

1:24,000

J. Clarke 3/3/2016

Big Timber Diversion Sites

Basin 43B Post Decree Administration Area

- Points of Diversion
- Project Streams
- Primary Road
- Secondary Road

N

Aerial Photos: 2013 Color NAIP
Topographic Information: USGS 24K

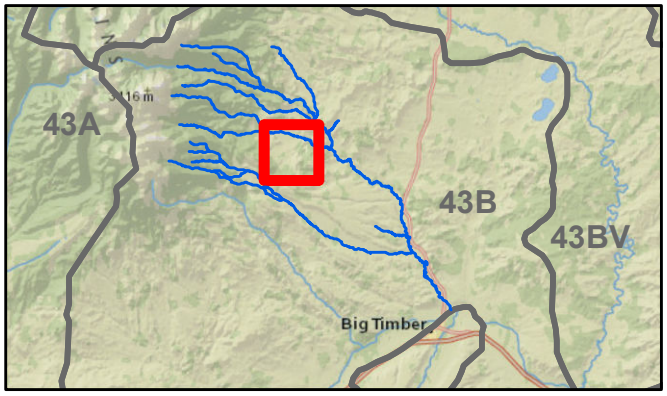

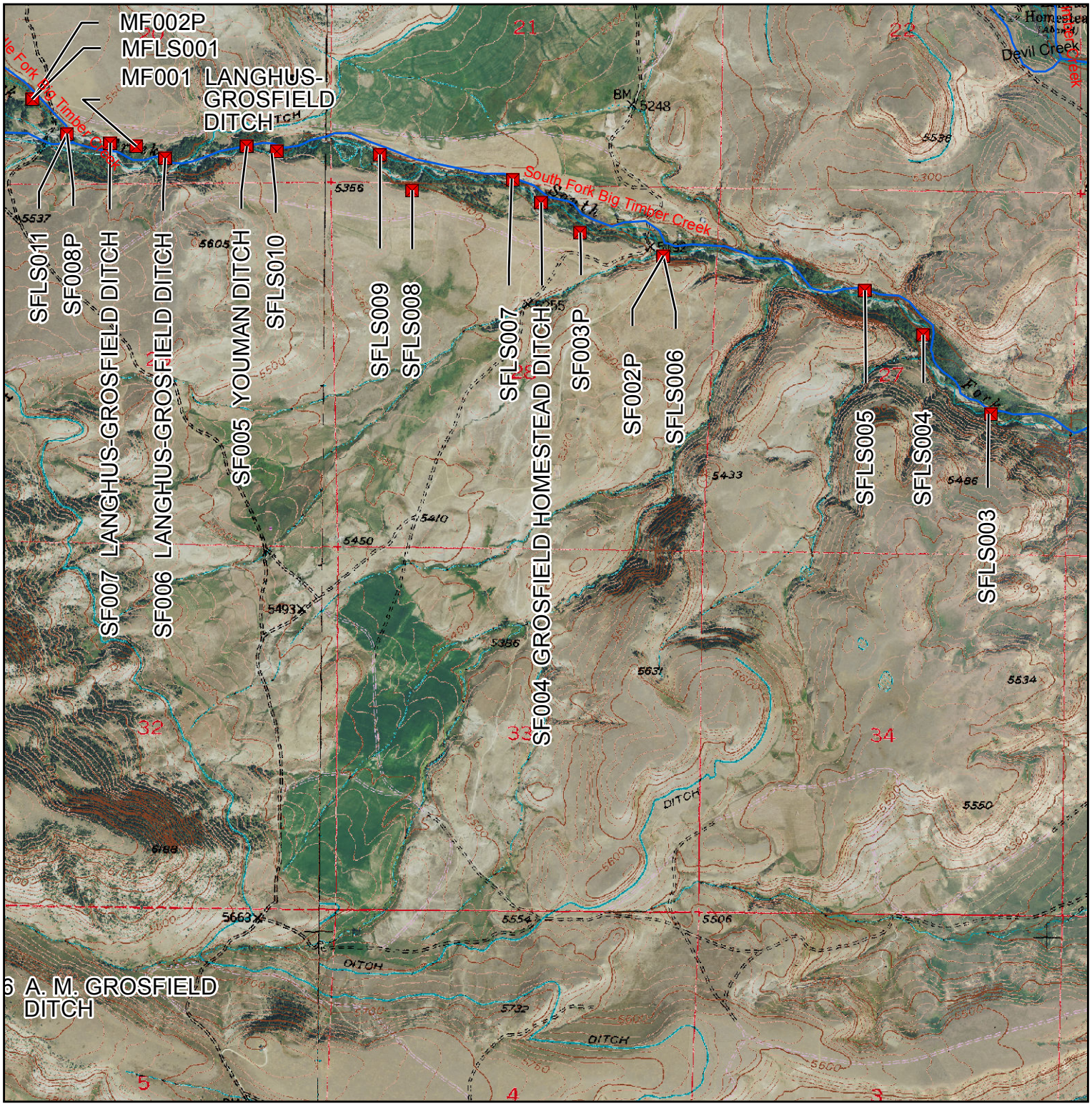

0 0.125 0.25 0.5 0.75 1 Miles

1:24,000

J. Clarke 3/3/2016

Big Timber Diversion Sites

Basin 43B Post Decree Administration Area

Points of Diversion
Primary Road
Project Streams
Secondary Road

N

Aerial Photos: 2013 Color NAIP
Topographic Information: USGS 24K

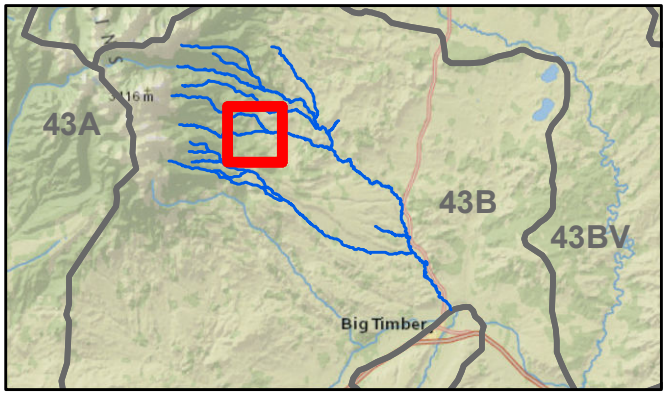



0 0.125 0.25 0.5 0.75 1 Miles

1:24,000

J. Clarke 3/3/2016

Big Timber Diversion Sites

Basin 43B Post Decree Administration Area

Points of Diversion
Project Streams
Primary Road
Secondary Road

N

Aerial Photos: 2013 Color NAIP
Topographic Information: USGS 24K

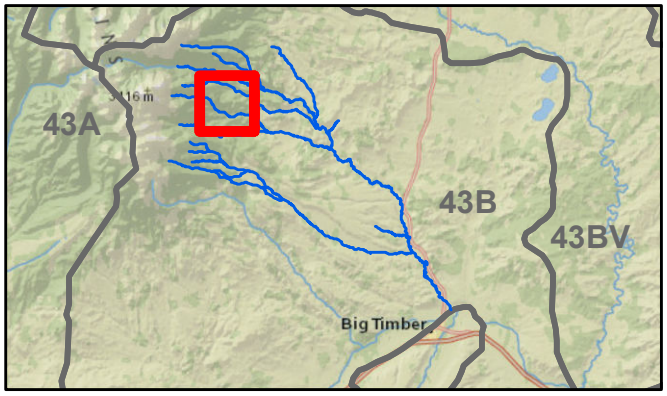



0 0.125 0.25 0.5 0.75 1 Miles

1:24,000

J. Clarke 3/3/2016

Big Timber Diversion Sites

Basin 43B Post Decree Administration Area

- Points of Diversion
- Project Streams
- Primary Road
- Secondary Road

N

Aerial Photos: 2013 Color NAIP
Topographic Information: USGS 24K

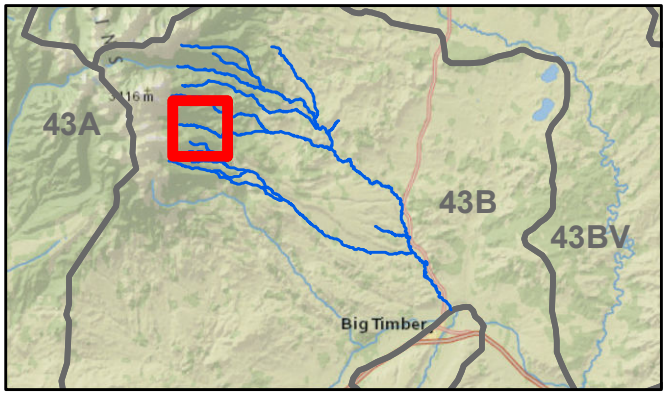



0 0.125 0.25 0.5 0.75 1 Miles

1:24,000

J. Clarke 3/3/2016

Big Timber Diversion Sites

Basin 43B Post Decree Administration Area

- Points of Diversion
- Project Streams
- Primary Road
- Secondary Road

N

Aerial Photos: 2013 Color NAIP
Topographic Information: USGS 24K

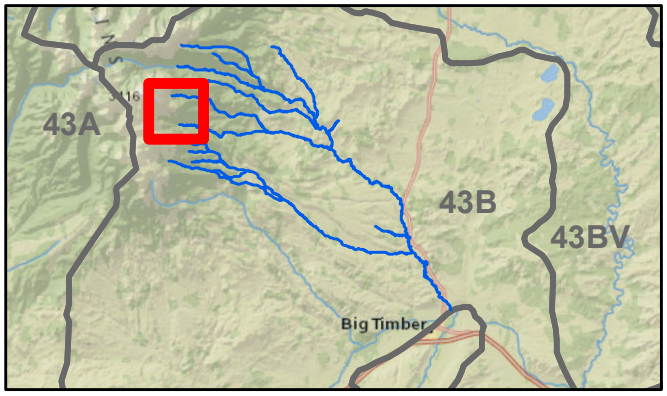



0 0.125 0.25 0.5 0.75 1 Miles

1:24,000

J. Clarke 3/3/2016

Big Timber Diversion Sites

Basin 43B Post Decree Administration Area

Points of Diversion
Project Streams
Primary Road
Secondary Road

N

Aerial Photos: 2013 Color NAIP
Topographic Information: USGS 24K

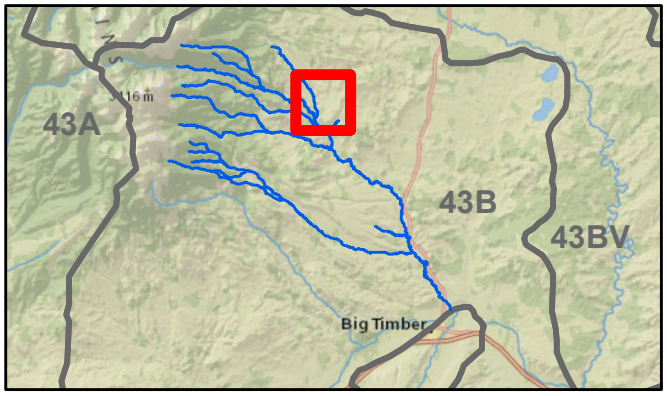

0 0.125 0.25 0.5 0.75 1 Miles

1:24,000

J. Clarke 3/3/2016

Big Timber Diversion Sites

Basin 43B Post Decree Administration Area

Points of Diversion
Primary Road
Project Streams
Secondary Road

N

Aerial Photos: 2013 Color NAIP
Topographic Information: USGS 24K

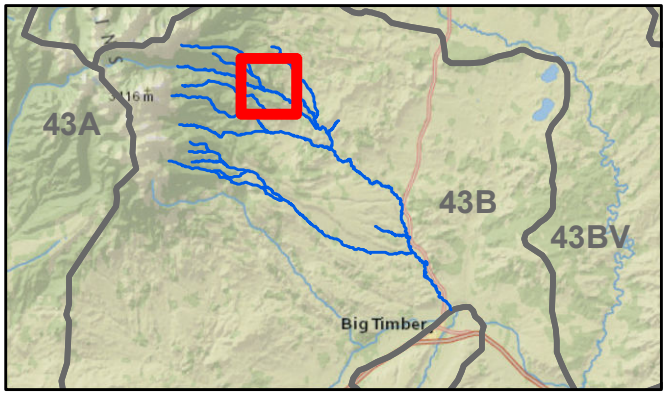

NA001 SANDERSON DITCH
ALS001
034 STOCKER DITCH
033 STOCKER DITCH
LS020
032P
LS019
LS018
LS025
LS024
LS023
LS022
035P
LS021
DLS006
D008 L. GROSFIELD DITCH
D007 L. GROSFIELD DITCH
DLS005
DLS004
D006P
D005 L. GROSFIELD DITCH
D004P
DLS003
D003 L. GROSFIELD DITCH
DLS002
D002P
DLS001

0 0.125 0.25 0.5 0.75 1 Miles

1:24,000

J. Clarke 3/3/2016

Big Timber Diversion Sites

Basin 43B Post Decree Administration Area

- Points of Diversion
- Project Streams
- Primary Road
- Secondary Road

N

Aerial Photos: 2013 Color NAIP
Topographic Information: USGS 24K

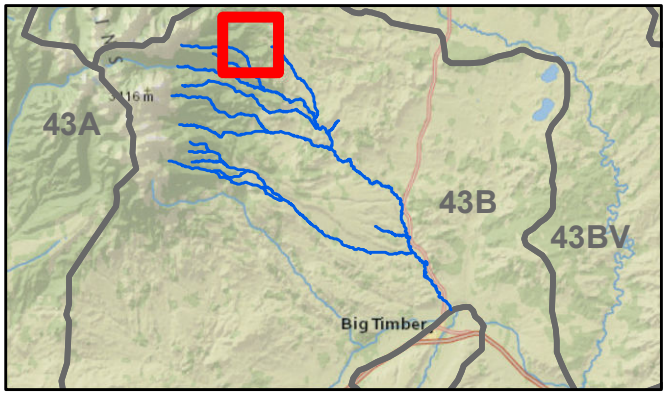

0 0.125 0.25 0.5 0.75 1 Miles

1:24,000

J. Clarke 3/3/2016

Big Timber Diversion Sites

Basin 43B Post Decree Administration Area

Points of Diversion
Project Streams
Primary Road
Secondary Road

N

Aerial Photos: 2013 Color NAIP
Topographic Information: USGS 24K

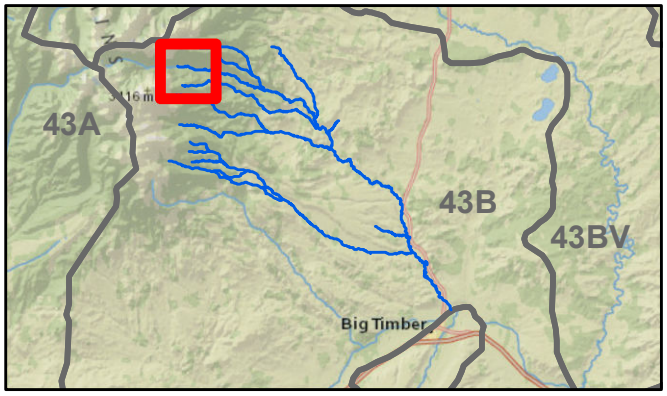



0 0.125 0.25 0.5 0.75 1 Miles

1:24,000

J. Clarke 3/3/2016

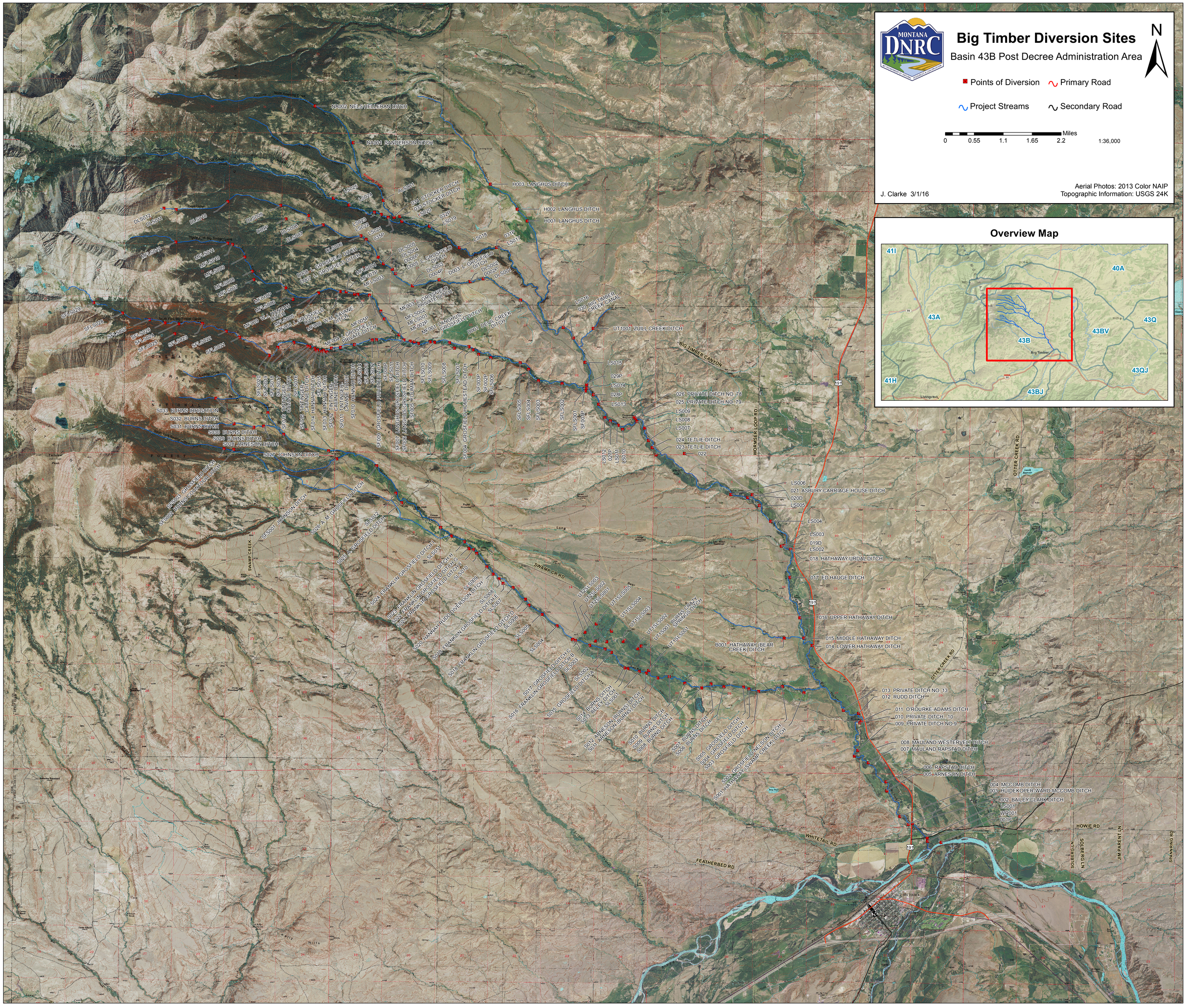

Big Timber Diversion Sites
Basin 43B Post Decree Administration Area
MONTANA DNRC
N
Points of Diversion
Primary Road
Project Streams
Secondary Road
Miles
0 0.55 1.1 1.65 2.2
1:36,000
J. Clarke 3/1/16
Aerial Photos: 2013 Color NAIP
Topographic Information: USGS 24K
Overview Map
41I
40A
43A
43Q
43BV
43B
43QJ
41H
43BJ
NA002 NELS HELLERAN DITCH
NA001 SANDERSON DITCH
H003 LANGHUS DITCH
H002 LANGHUS DITCH
H001 LANGHUS DITCH
UT1001 ZUILL CREEK DITCH
BIG TIMBER CANYON
026 PRIVATE DITCH NO. 78
025 PRIVATE DITCH NO. 79
024 TETLIE DITCH
023 TETLIE DITCH
022
WORMSER LOOP RD
OTTER CREEK RD
LS006
021 ASBURY-CARRIAGE HOUSE DITCH
020D
LS005
LS004
LS003
019D
LS002
018 HATHAWAY-URDAL DITCH
017 ED HAUGE DITCH
016 UPPER HATHAWAY DITCH
015 MIDDLE HATHAWAY DITCH
014 LOWER HATHAWAY DITCH
B001 HATHAWAY (BEAR CREEK) DITCH
SWAMP CR RD
SWAMP CREEK
013 PRIVATE DITCH NO. 13
012 RUDD DITCH
011 O'ROURKE-ADAMS DITCH
010 PRIVATE DITCH 10
009 PRIVATE DITCH NO.9
008 MAULAND-WESTERVELT DITCH
007 MAULAND-RAPSTAD DITCH
006 RAPSTAD DITCH
005 ARNESON DITCH
004 MCCOMB DITCH
003 HUIDEKOPER-WARD-MCCOMB DITCH
002 BAILEY-CLARK DITCH
LS001
WR001
001P
HOWIE RD
WHITETAIL RD
FEATHERBED RD
SOLBERG LN
JIM PARENT LN
SPANNRING RD