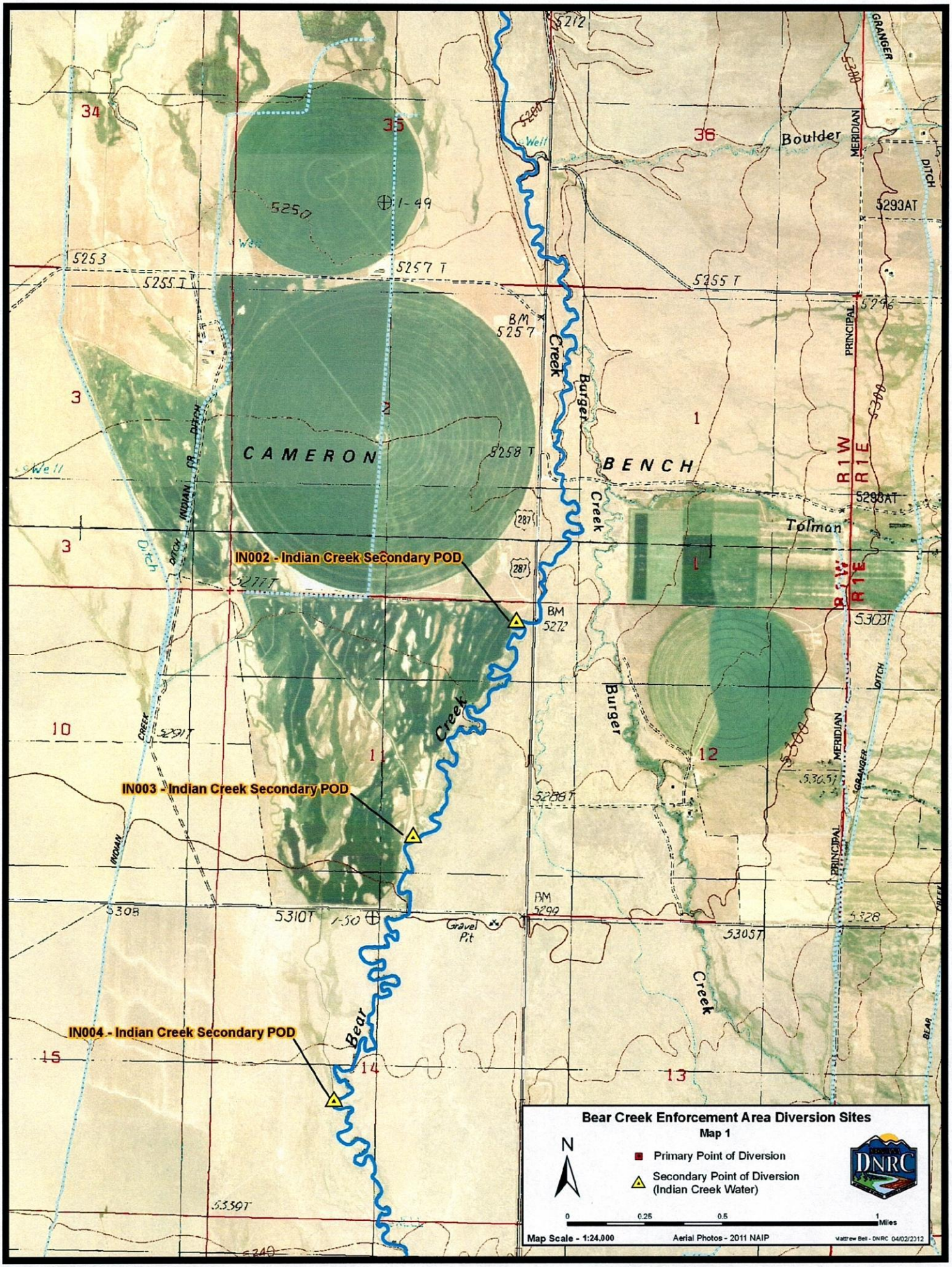

Bear Creek Enforcement Area Diversion Sites
Map 1
N
Primary Point of Diversion
Secondary Point of Diversion (Indian Creek Water)
0
0.25
0.5
1
Miles
Map Scale - 1:24,000
Aerial Photos - 2011 NAIP
Matthew Bell - DNRC 04/02/2012
IN002 - Indian Creek Secondary POD
IN003 - Indian Creek Secondary POD
IN004 - Indian Creek Secondary POD
CAMERON
BENCH
Boulder
Tolman
Burger
Creek
Bear
Gravel Pit
PRINCIPAL
MERIDIAN
GRANGER
DITCH
INDIAN
R1W
R1E

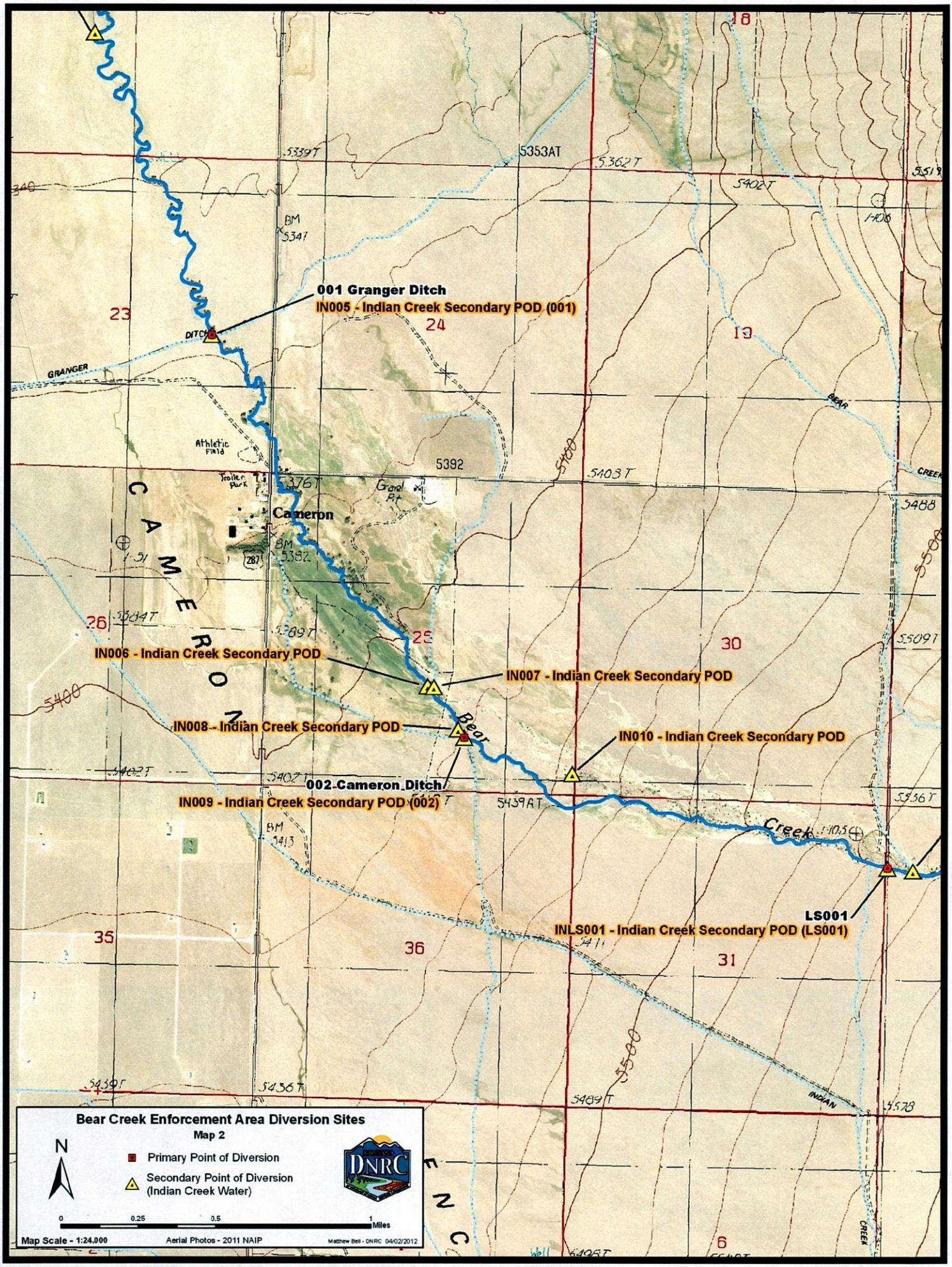
001 Granger Ditch
IN005 - Indian Creek Secondary POD (001)
IN006 - Indian Creek Secondary POD
IN007 - Indian Creek Secondary POD
IN008 - Indian Creek Secondary POD
IN010 - Indian Creek Secondary POD
002 Cameron Ditch
IN009 - Indian Creek Secondary POD (002)
LS001
INLS001 - Indian Creek Secondary POD (LS001)
Cameron
Bear Creek Enforcement Area Diversion Sites
Map 2
Primary Point of Diversion
Secondary Point of Diversion (Indian Creek Water)
N
0 0.25 0.5 1 Miles
Map Scale - 1:24,000
Aerial Photos - 2011 NAIP
Matthew Bell - DNRC 04/02/2012
DNRC

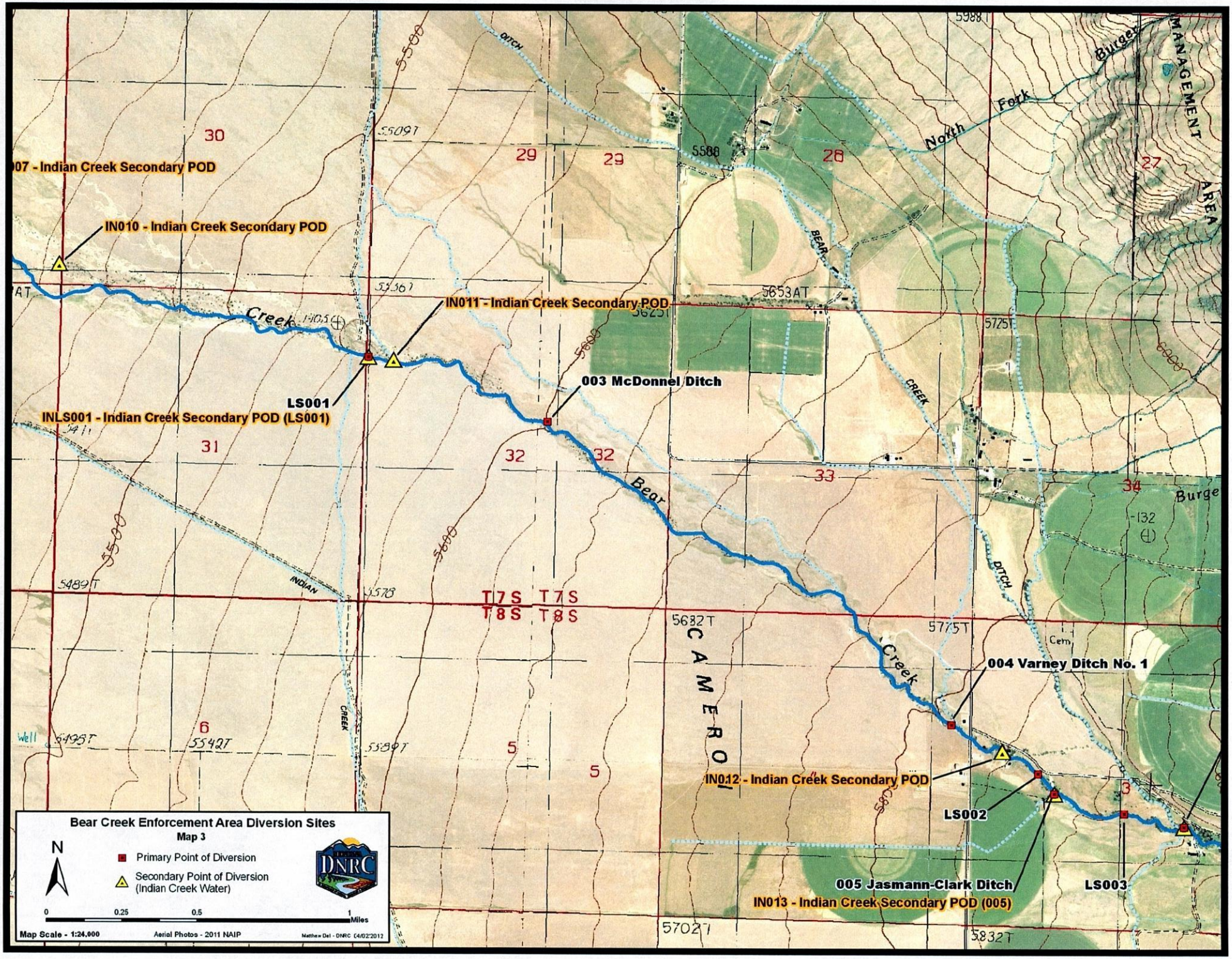

Bear Creek Enforcement Area Diversion Sites
Map 3
N
Primary Point of Diversion
Secondary Point of Diversion (Indian Creek Water)
0 0.25 0.5 1 Miles
Map Scale - 1:24,000
Aerial Photos - 2011 NAIP
Matthew Del - DNRC 04/02/2012
007 - Indian Creek Secondary POD
IN010 - Indian Creek Secondary POD
IN011 - Indian Creek Secondary POD
LS001
INLS001 - Indian Creek Secondary POD (LS001)
003 McDonnel Ditch
004 Varney Ditch No. 1
IN012 - Indian Creek Secondary POD
LS002
005 Jasmann-Clark Ditch
IN013 - Indian Creek Secondary POD (005)
LS003
Creek
Bear
Creek
North Fork
Burger
MANAGEMENT AREA
BEAR CREEK DITCH
INDIAN CREEK
CAMERON
T7S T7S
T8S T8S
30
29
28
27
31
32
33
34
6
5
3
5509T
5588
5653AT
5725T
5489T
5578
5682T
5775T
5495T
5542T
5589T
5702T
5832T
5500
5600
6000
Well
Cem

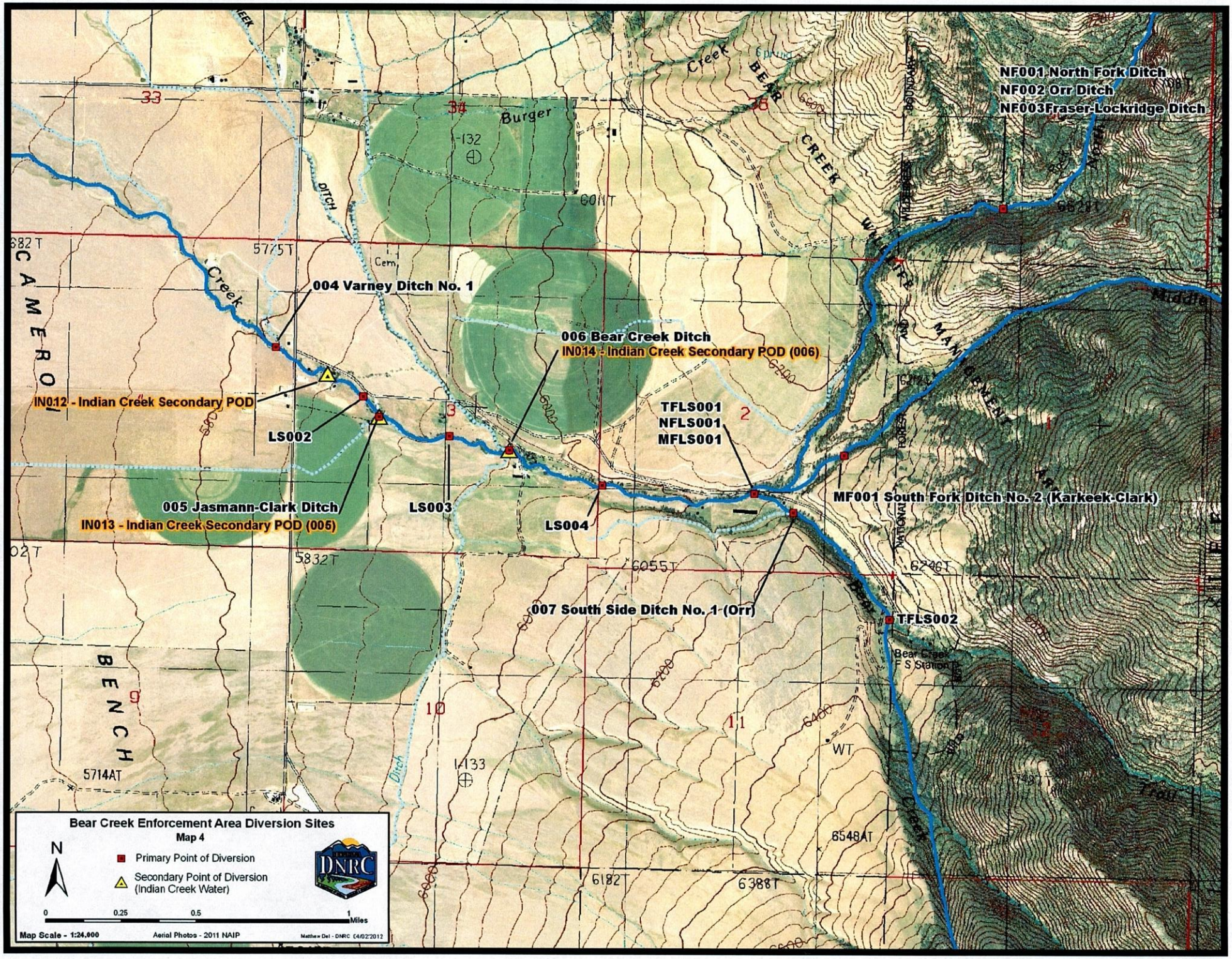

NF001 North Fork Ditch
NF002 Orr Ditch
NF003Fraser-Lockridge Ditch
004 Varney Ditch No. 1
006 Bear Creek Ditch
IN014 - Indian Creek Secondary POD (006)
IN012 - Indian Creek Secondary POD
LS002
TFLS001
NFLS001
MFLS001
MF001 South Fork Ditch No. 2 (Karkeek-Clark)
005 Jasmann-Clark Ditch
IN013 - Indian Creek Secondary POD (005)
LS003
LS004
007 South Side Ditch No. 1 (Orr)
TFLS002
Bear Creek F S Station
Bear Creek Enforcement Area Diversion Sites
Map 4
Primary Point of Diversion
Secondary Point of Diversion (Indian Creek Water)
N
0 0.25 0.5 1 Miles
Map Scale - 1:24,000
Aerial Photos - 2011 NAIP
Matthew Del - DNRC 04/02/2012

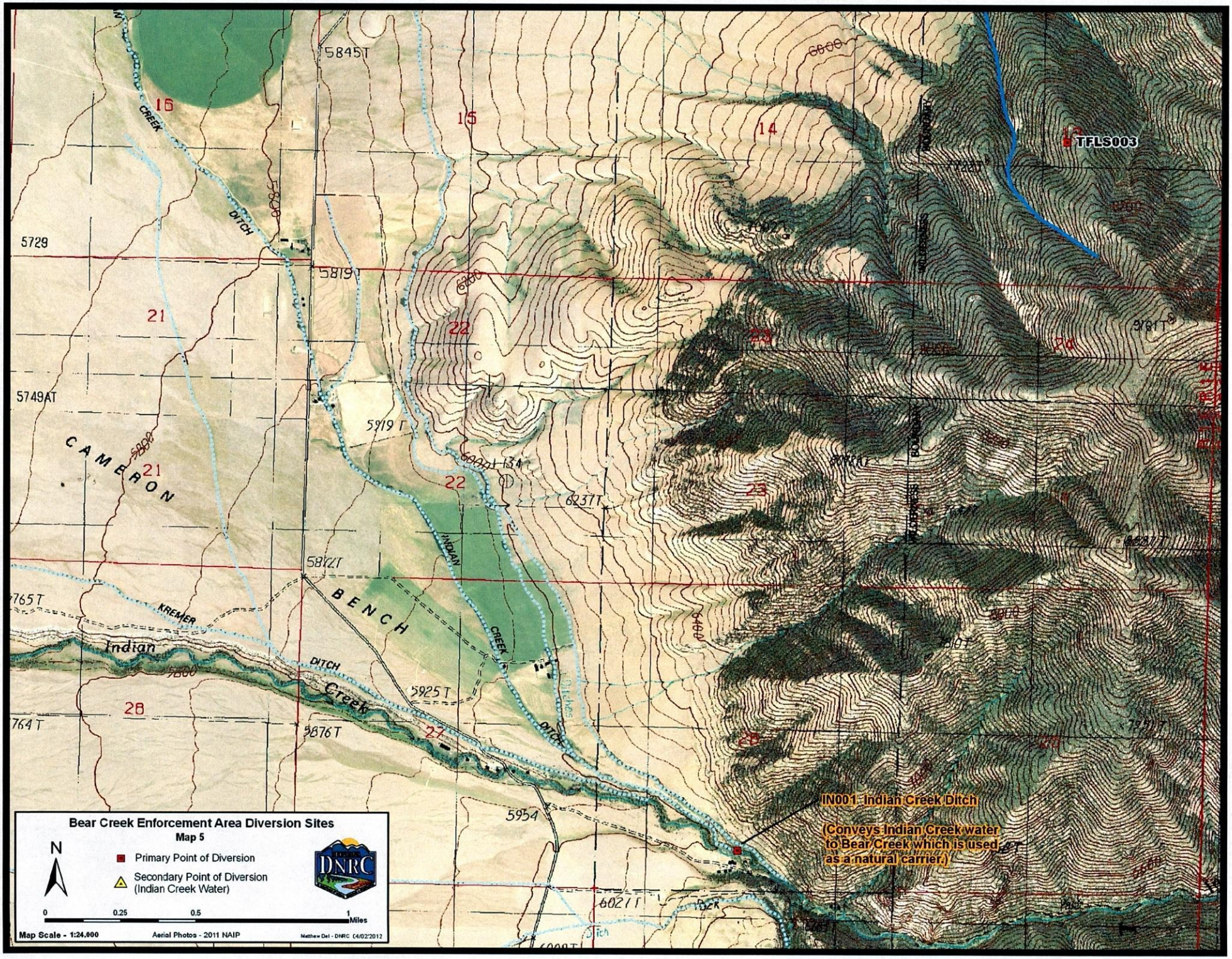
Bear Creek Enforcement Area Diversion Sites
Map 5
N
Primary Point of Diversion
Secondary Point of Diversion (Indian Creek Water)
0
0.25
0.5
1
Miles
Map Scale - 1:24,000
Aerial Photos - 2011 NAIP
Matthew Del - DNRC 04/02/2012
TFLS003
IN001 Indian Creek Ditch
(Conveys Indian Creek water to Bear Creek which is used as a natural carrier.)
CAMERON
BENCH
Indian
Creek
KREMER
DITCH
INDIAN
CREEK
5845T
5819T
5919T
5872T
5925T
5876T
5954
5729
5749AT
16
15
14
21
22
23
28
27
26

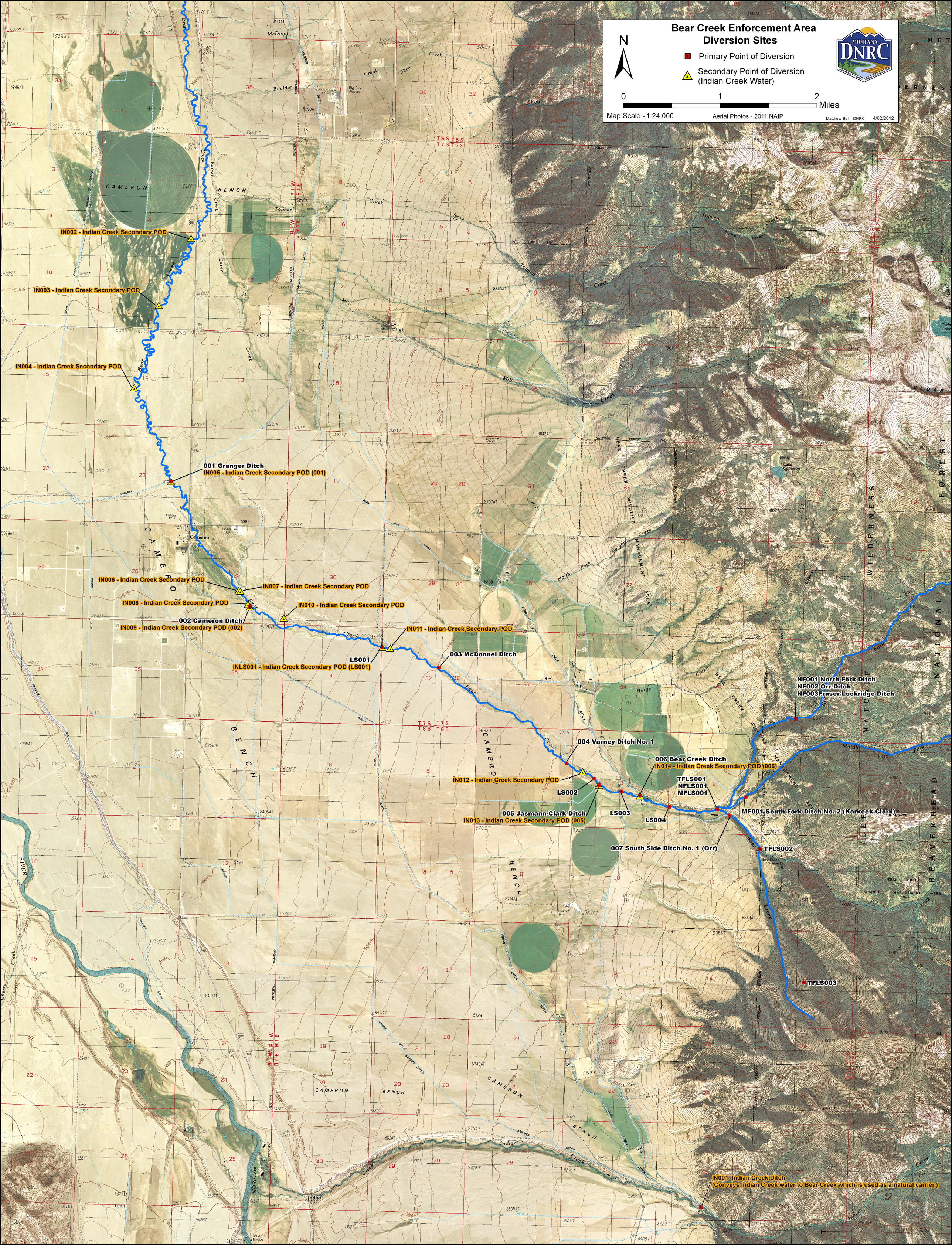
Bear Creek Enforcement Area
Diversion Sites
Primary Point of Diversion
Secondary Point of Diversion
(Indian Creek Water)
N
0
1
2
Miles
Map Scale - 1:24,000
Aerial Photos - 2011 NAIP
Matthew Bell - DNRC
4/02/2012
MONTANA DNRC
IN002 - Indian Creek Secondary POD
IN003 - Indian Creek Secondary POD
IN004 - Indian Creek Secondary POD
001 Granger Ditch
IN005 - Indian Creek Secondary POD (001)
IN006 - Indian Creek Secondary POD
IN007 - Indian Creek Secondary POD
IN008 - Indian Creek Secondary POD
IN010 - Indian Creek Secondary POD
002 Cameron Ditch
IN009 - Indian Creek Secondary POD (002)
IN011 - Indian Creek Secondary POD
LS001
INLS001 - Indian Creek Secondary POD (LS001)
003 McDonnel Ditch
NF001 North Fork Ditch
NF002 Orr Ditch
NF003Fraser-Lockridge Ditch
004 Varney Ditch No. 1
006 Bear Creek Ditch
IN014 - Indian Creek Secondary POD (006)
IN012 - Indian Creek Secondary POD
LS002
TFLS001
NFLS001
MFLS001
005 Jasmann-Clark Ditch
IN013 - Indian Creek Secondary POD (005)
LS003
LS004
MF001 South Fork Ditch No. 2 (Karkeek-Clark)
007 South Side Ditch No. 1 (Orr)
TFLS002
TFLS003
IN001 Indian Creek Ditch
(Conveys Indian Creek water to Bear Creek which is used as a natural carrier.)
CAMERON BENCH
Bear Creek
Tolman Creek
Shell Creek
Mill Creek
Burger Creek
Indian Creek
Cameron
Madison River
Lake Cameron
Bear Creek Wildlife Management Area
Lee Metcalf Wilderness
Beaverhead National Forest