Sweet Grass Creek Diversion Sites

Basin 43BV Post Decree Administration Area

- Points of Diversion
- Secondary Points of Diversion
- Project Streams
- Primary Roads
- Secondary Roads

Aerial Photos: 2015 Color NAIP
Topographic Information: USGS 24K

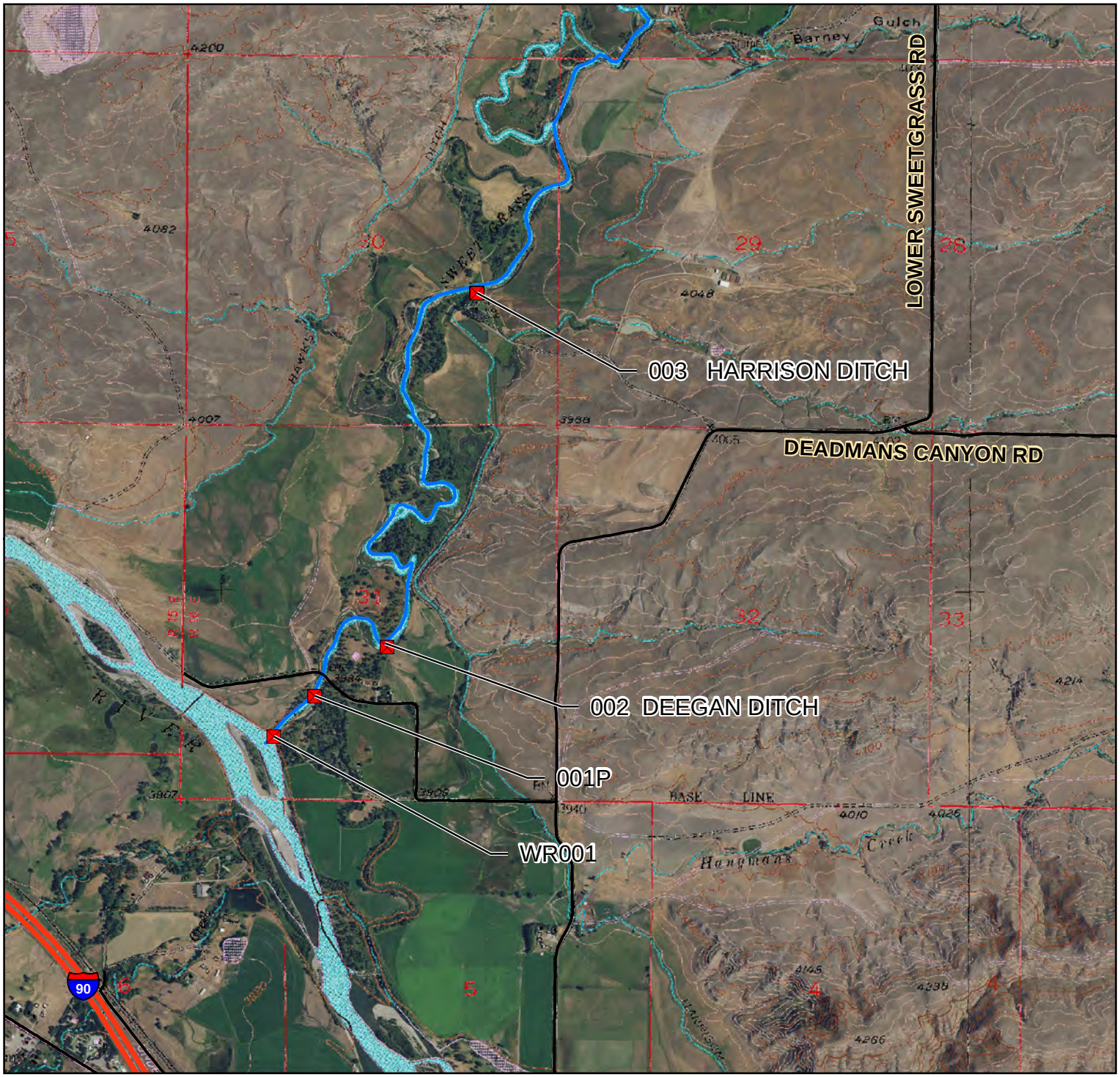

0 0.25 0.5 0.75 1 Miles

1:24,000

M. Case 1/24/2019

Sweet Grass Creek Diversion Sites

Basin 43BV Post Decree Administration Area

- Points of Diversion
- Secondary Points of Diversion
- Project Streams
- Primary Roads
- Secondary Roads

Aerial Photos: 2015 Color NAIP
Topographic Information: USGS 24K

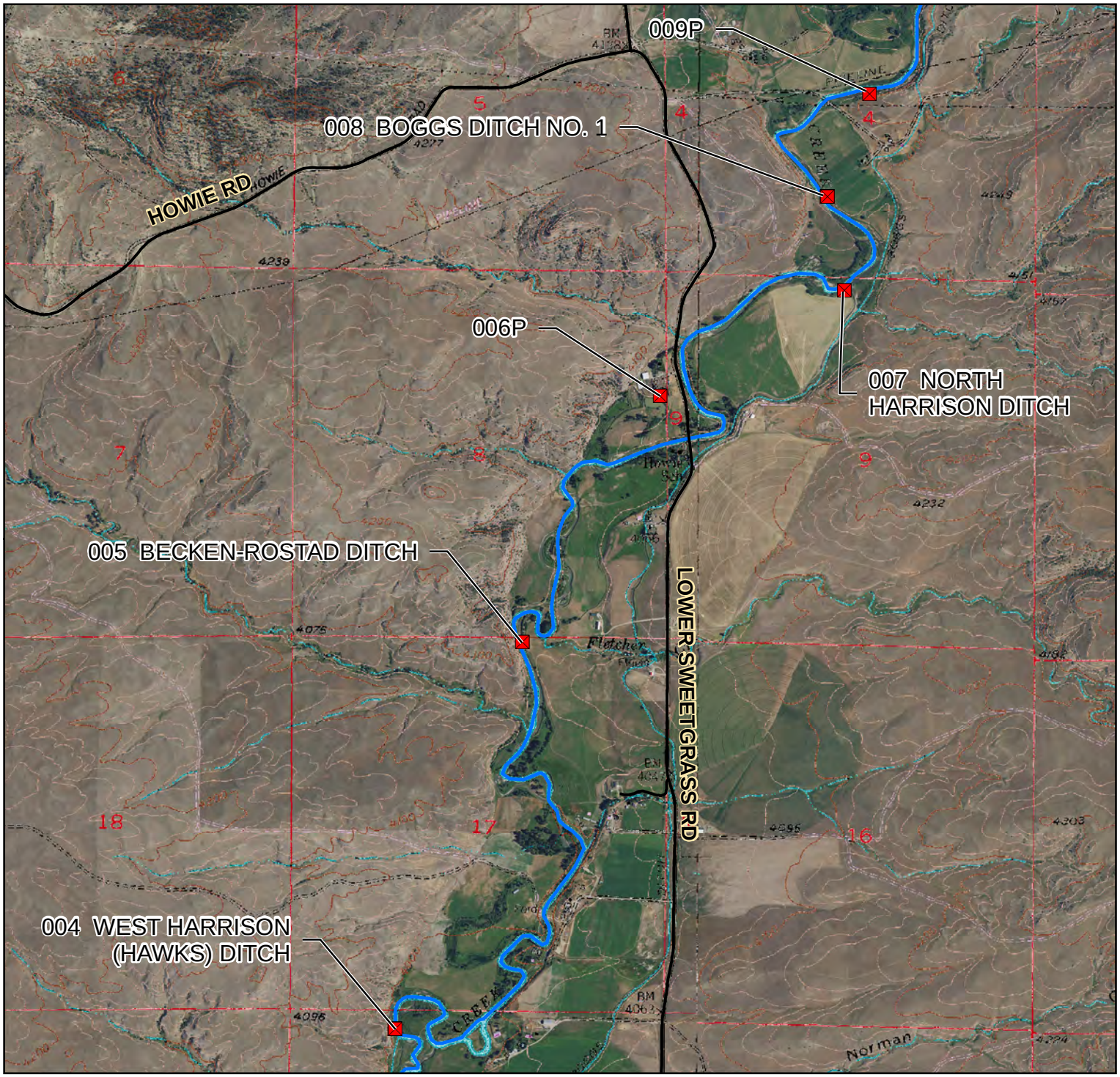

0 0.25 0.5 0.75 1 Miles

1:24,000

M. Case 1/24/2019

Sweet Grass Creek Diversion Sites

Basin 43BV Post Decree Administration Area

- Points of Diversion
- Secondary Points of Diversion
- Project Streams
- Primary Roads
- Secondary Roads

Aerial Photos: 2015 Color NAIP
Topographic Information: USGS 24K

018P
017P
016 NORMAN DITCH
015 MESSING-RIPLEY DITCH
014P
013P
012P
011P
010 BOGGS DITCH NO. 2
LOWER SWEETGRASS RD
East Fork School

0 0.25 0.5 0.75 1 Miles

1:24,000

M. Case 1/24/2019

Sweet Grass Creek Diversion Sites

Basin 43BV Post Decree Administration Area

- Points of Diversion
- Secondary Points of Diversion
- Project Streams
- Primary Roads
- Secondary Roads

Aerial Photos: 2015 Color NAIP
Topographic Information: USGS 24K

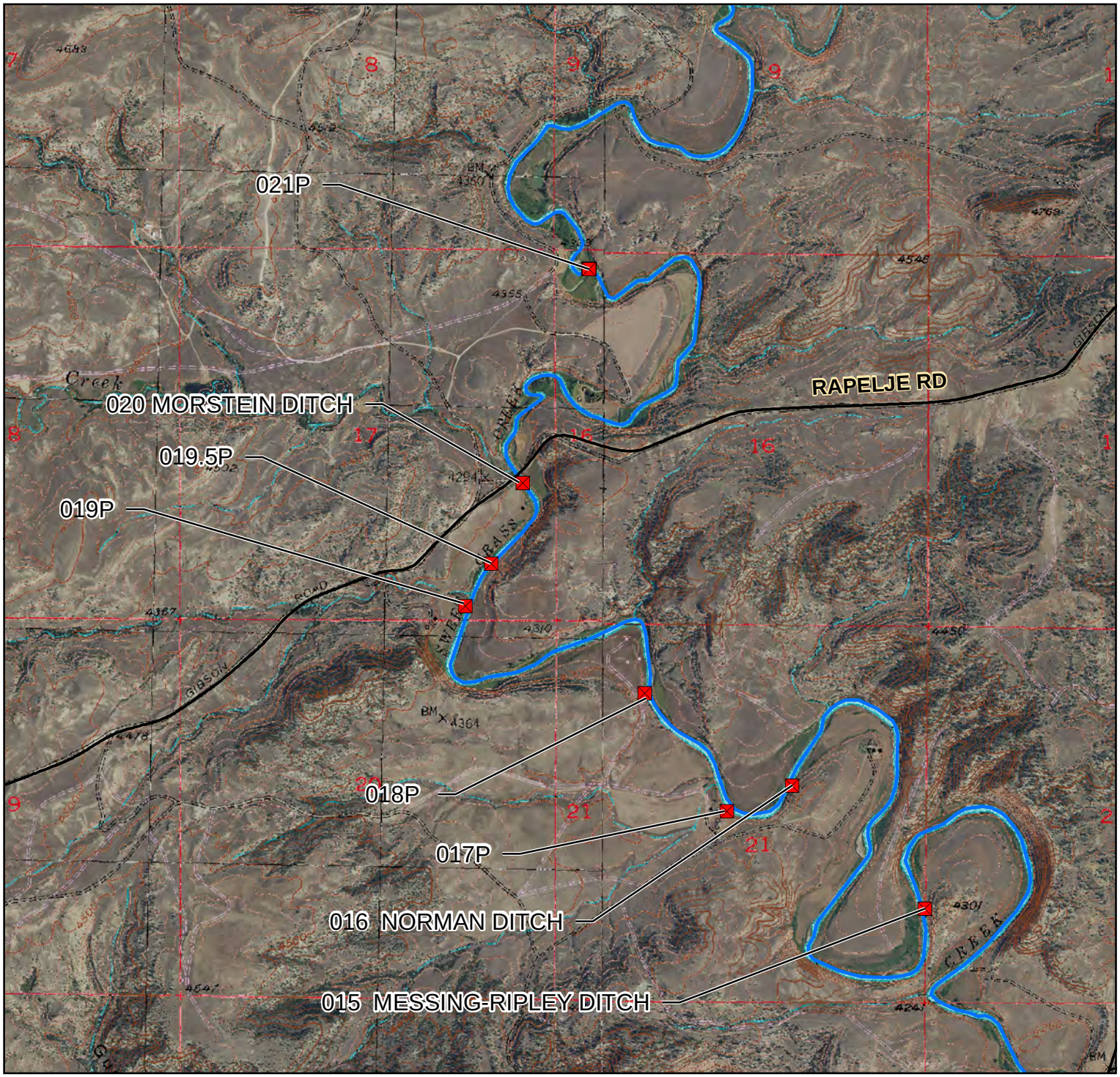

0 0.25 0.5 0.75 1 Miles

1:24,000

M. Case 1/24/2019

Sweet Grass Creek Diversion Sites

Basin 43BV Post Decree Administration Area

- Points of Diversion
- Secondary Points of Diversion
- Project Streams
- Primary Roads
- Secondary Roads

Aerial Photos: 2015 Color NAIP
Topographic Information: USGS 24K

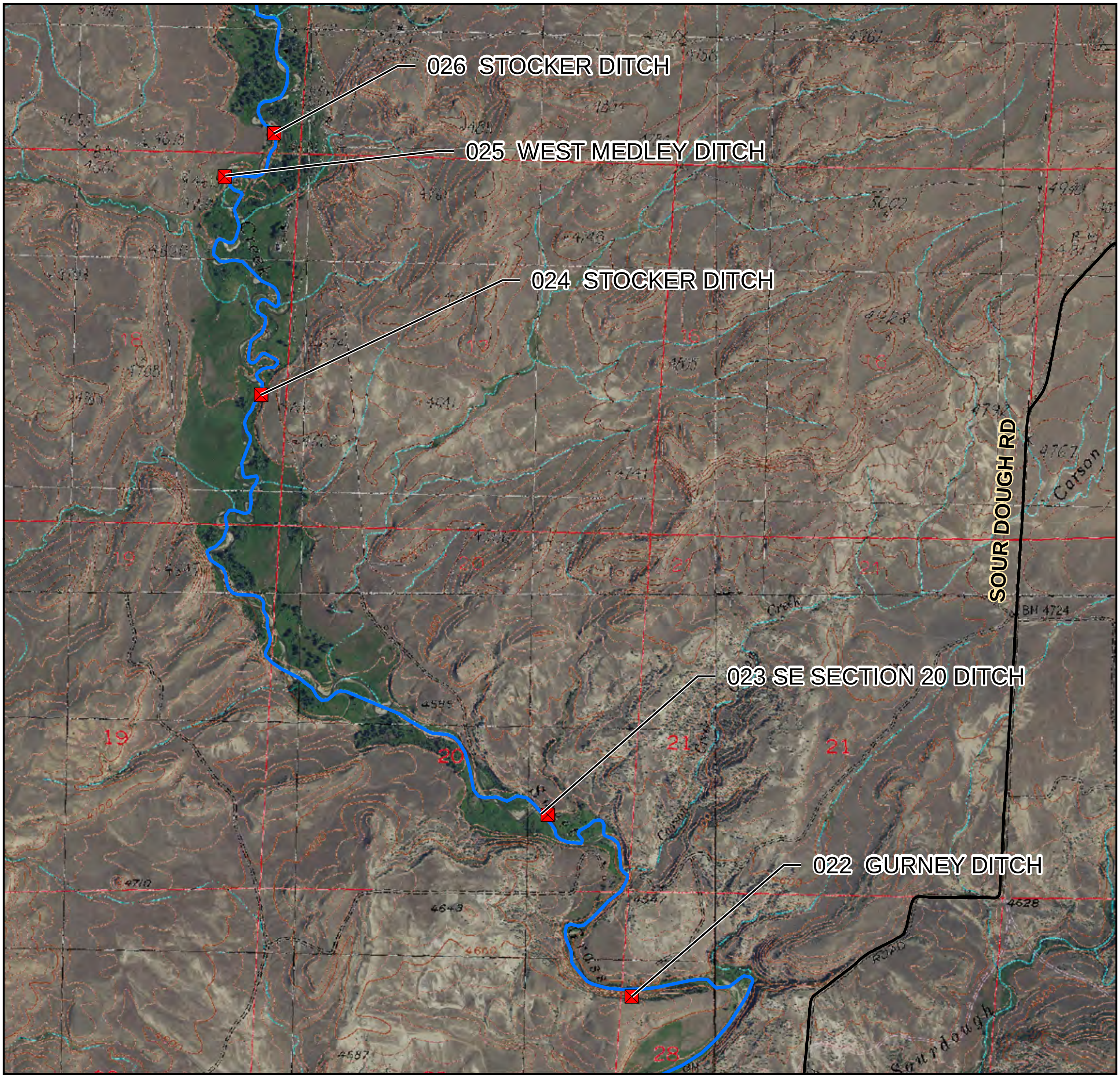

0 0.25 0.5 0.75 1 Miles

1:24,000

M. Case 1/24/2019

Sweet Grass Creek Diversion Sites

Basin 43BV Post Decree Administration Area

- Points of Diversion
- Secondary Points of Diversion
- Project Streams
- Primary Roads
- Secondary Roads

Aerial Photos: 2015 Color NAIP
Topographic Information: USGS 24K

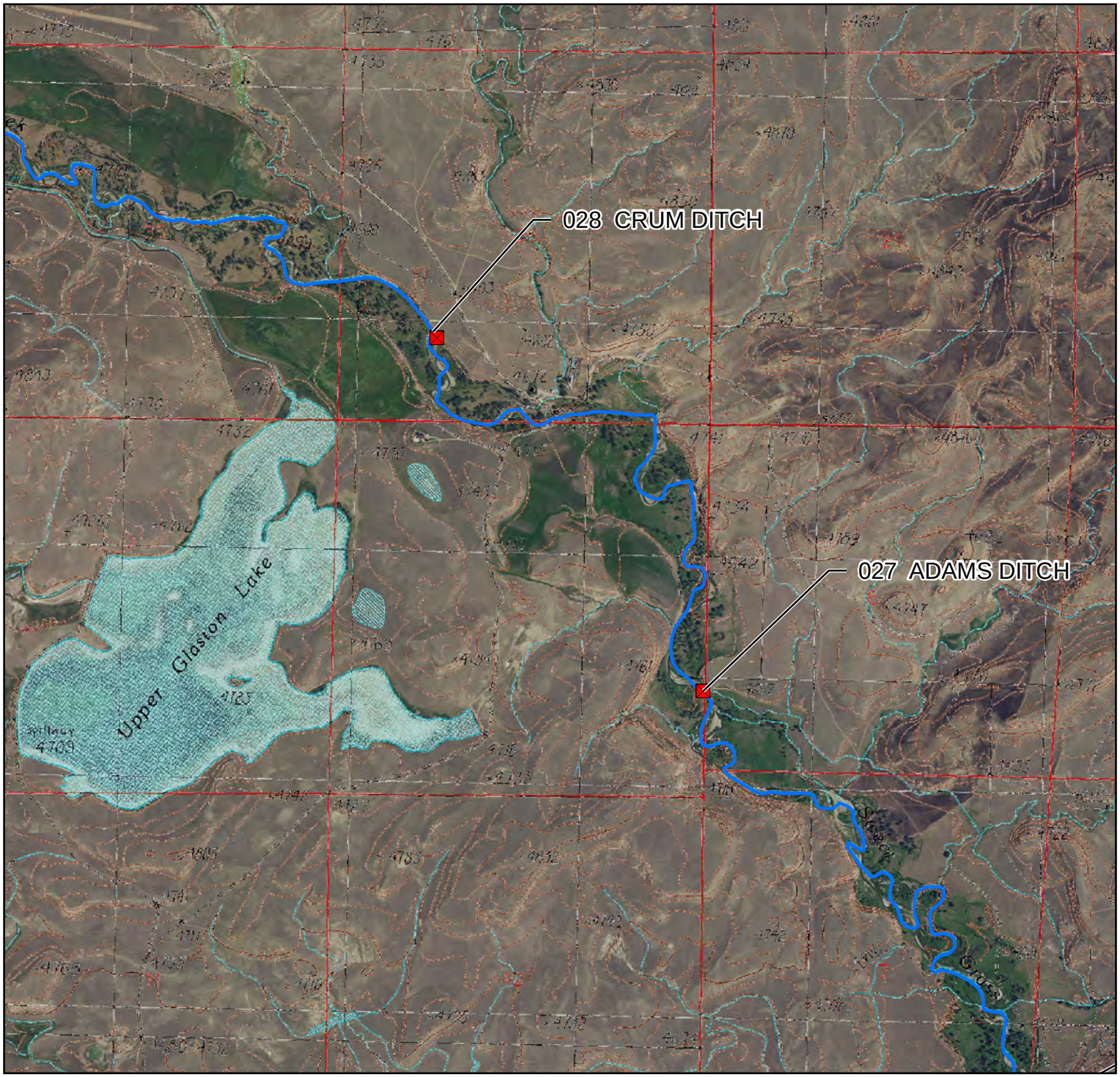

0 0.25 0.5 0.75 1 Miles

1:24,000

M. Case 1/24/2019

Sweet Grass Creek Diversion Sites

Basin 43BV Post Decree Administration Area

- Points of Diversion
- Secondary Points of Diversion
- Project Streams
- Primary Roads
- Secondary Roads

Aerial Photos: 2015 Color NAIP
Topographic Information: USGS 24K

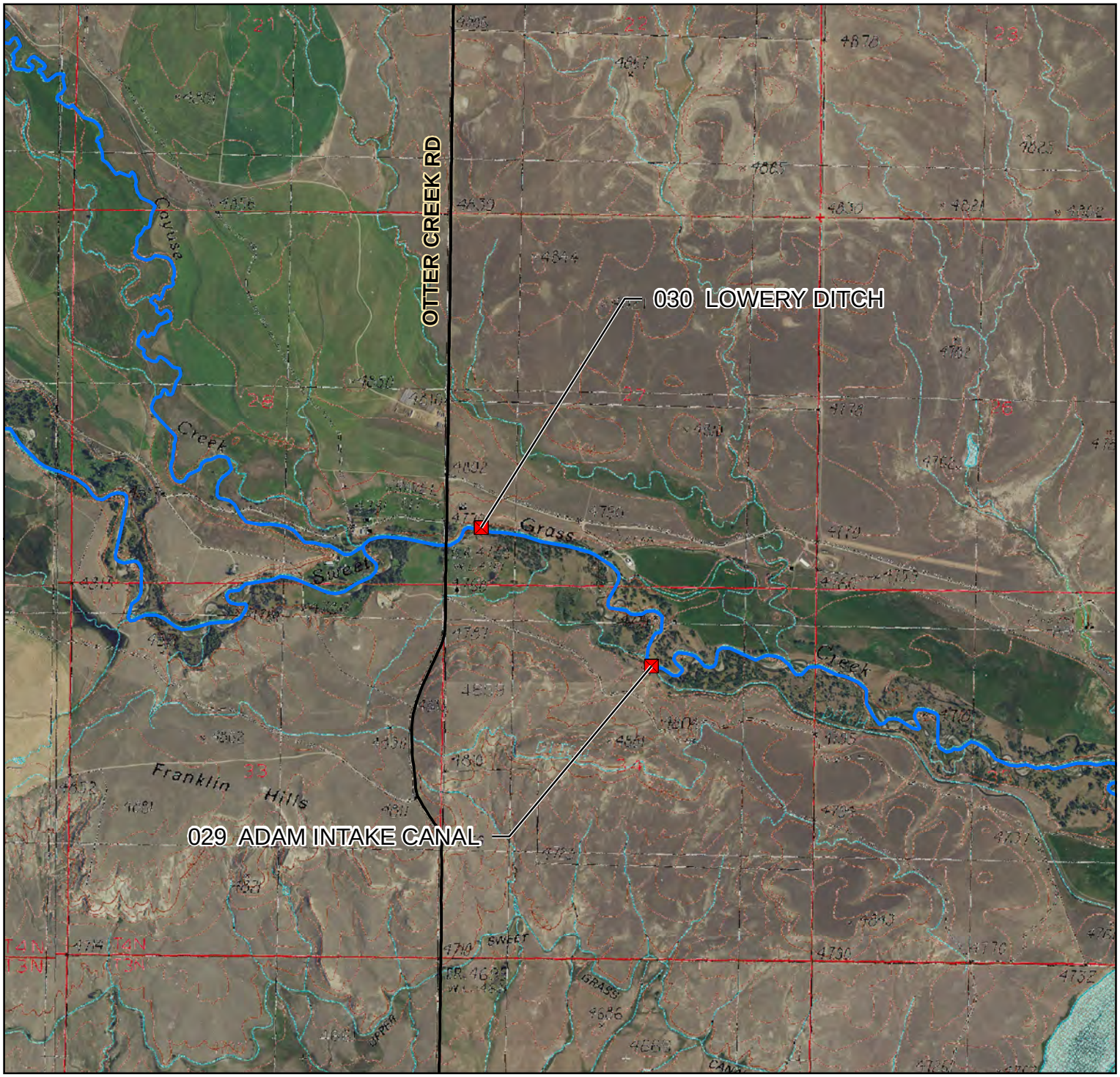

0 0.25 0.5 0.75 1 Miles

1:24,000

M. Case 1/24/2019

Sweet Grass Creek Diversion Sites

Basin 43BV Post Decree Administration Area

- Points of Diversion
- Secondary Points of Diversion
- Project Streams
- Primary Roads
- Secondary Roads

Aerial Photos: 2015 Color NAIP
Topographic Information: USGS 24K

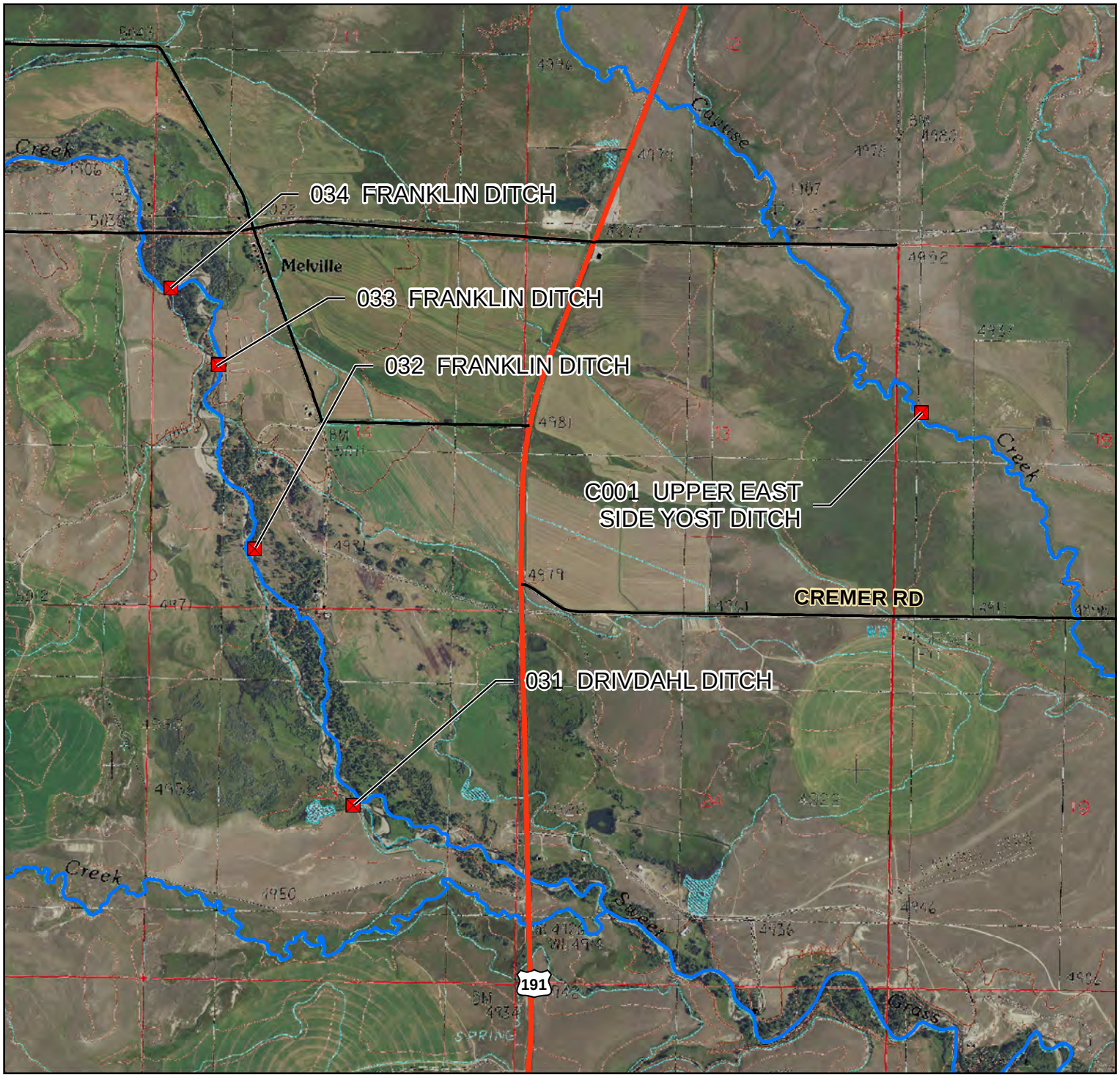

0 0.25 0.5 0.75 1 Miles

1:24,000

M. Case 1/24/2019

Sweet Grass Creek Diversion Sites

Basin 43BV Post Decree Administration Area

- Points of Diversion
- Secondary Points of Diversion
- Project Streams
- Primary Roads
- Secondary Roads

Aerial Photos: 2015 Color NAIP
Topographic Information: USGS 24K

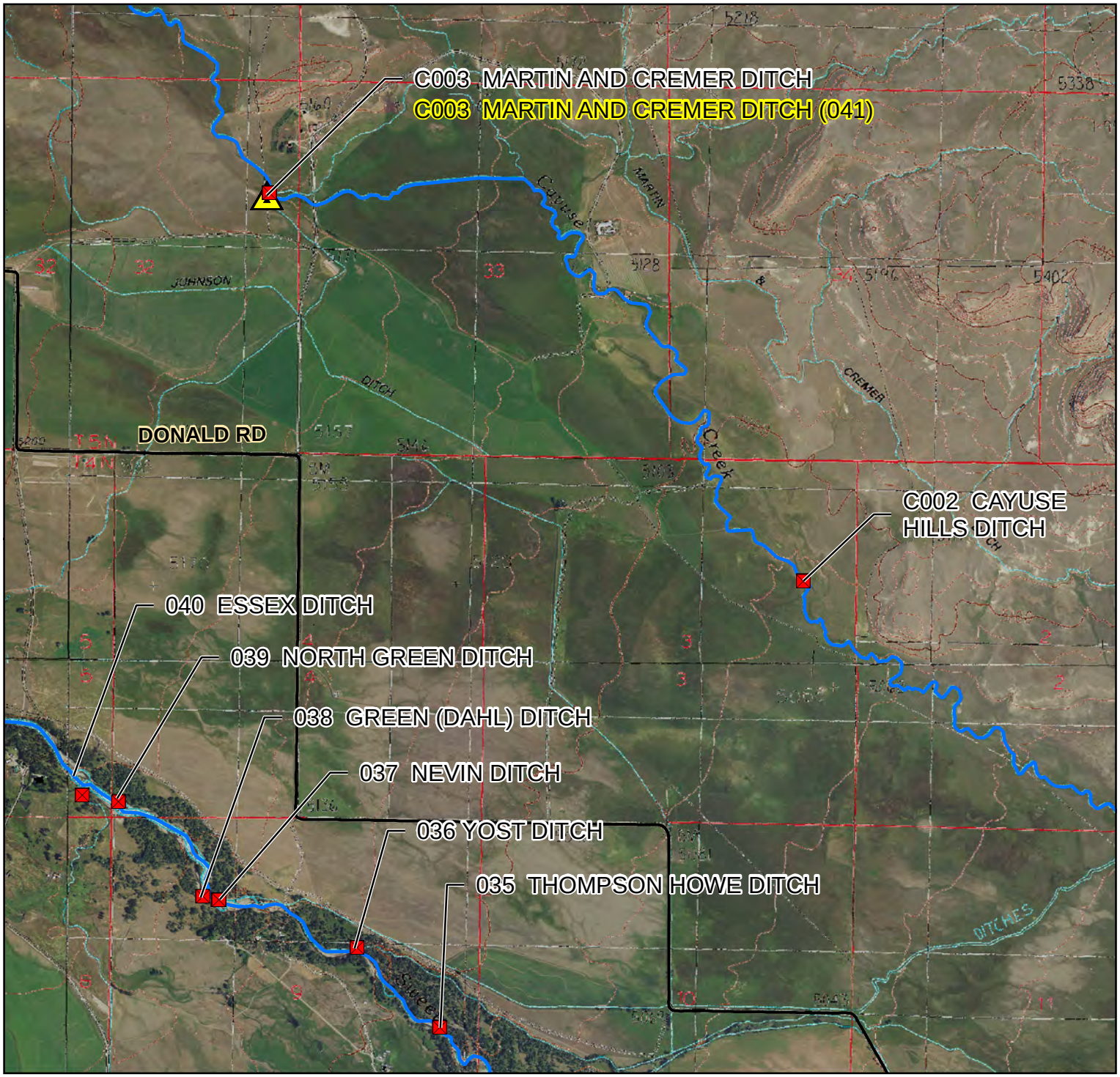

0 0.25 0.5 0.75 1 Miles

1:24,000

M. Case 1/24/2019

Sweet Grass Creek Diversion Sites

Basin 43BV Post Decree Administration Area

- Points of Diversion
- Secondary Points of Diversion
- Project Streams
- Primary Roads
- Secondary Roads

Aerial Photos: 2015 Color NAIP
Topographic Information: USGS 24K

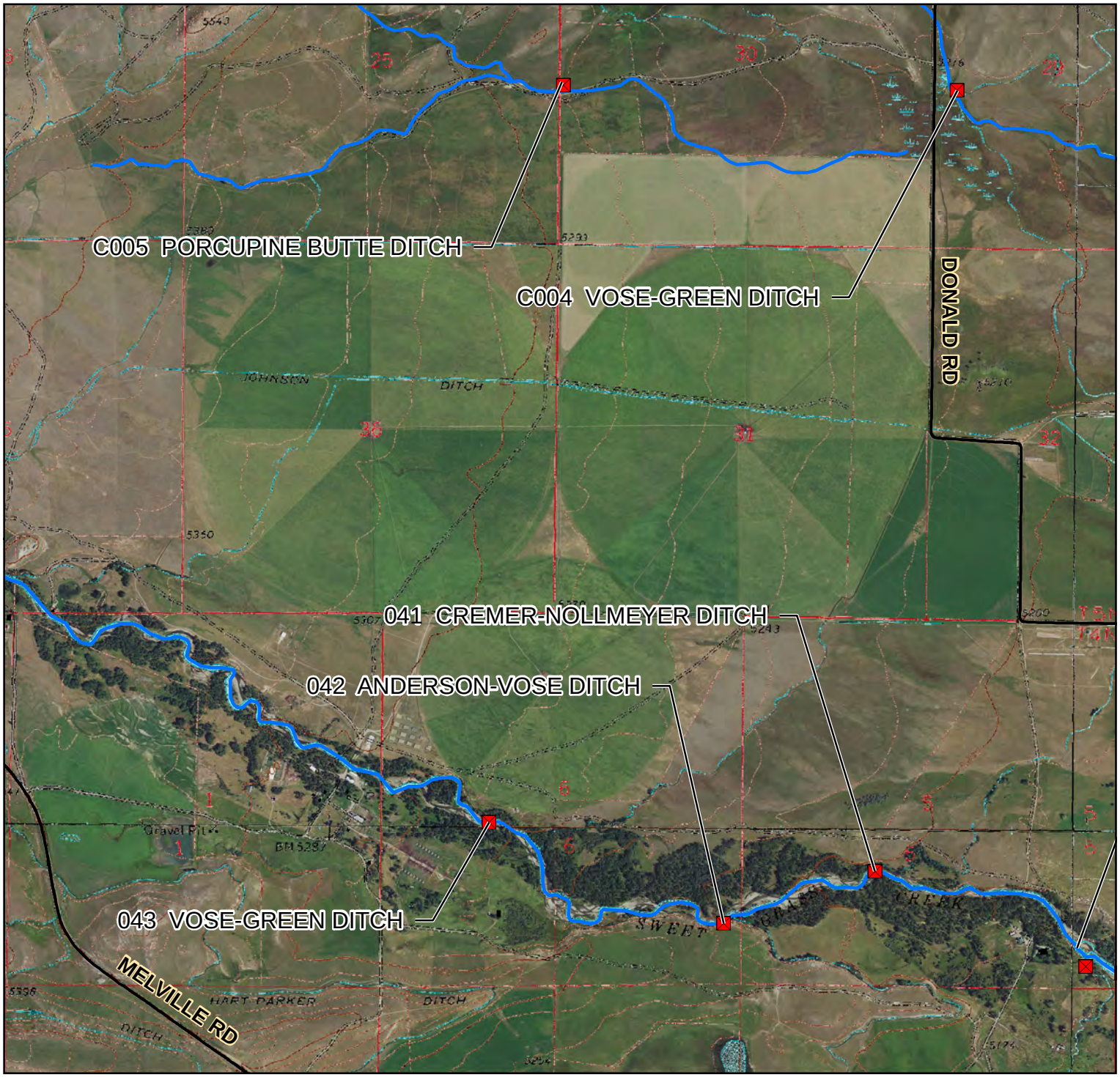

0 0.25 0.5 0.75 1 Miles

1:24,000

M. Case 1/24/2019

Sweet Grass Creek Diversion Sites

Basin 43BV Post Decree Administration Area

- Points of Diversion
- Secondary Points of Diversion
- Project Streams
- Primary Roads
- Secondary Roads

Aerial Photos: 2015 Color NAIP
Topographic Information: USGS 24K

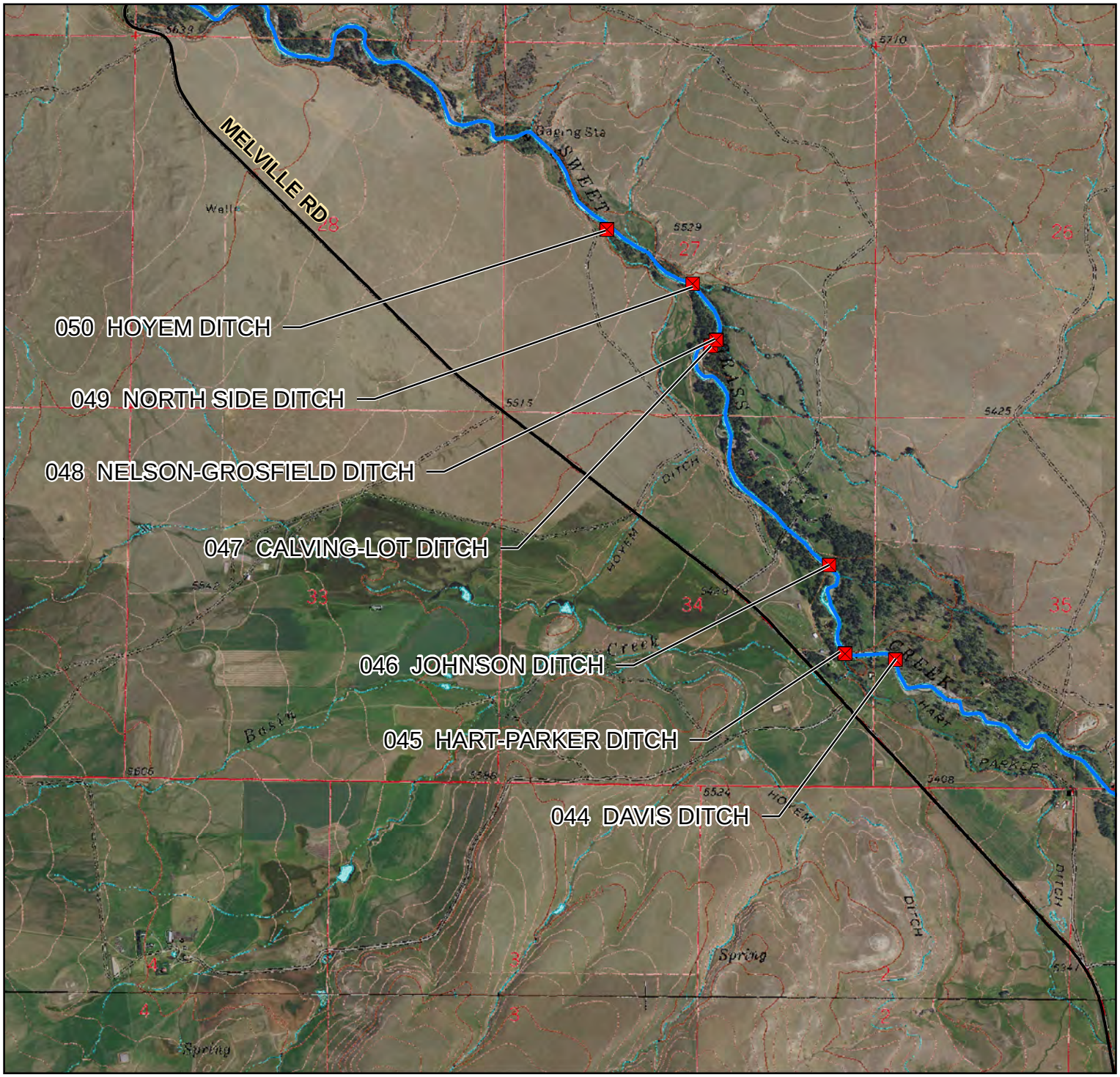

0 0.25 0.5 0.75 1 Miles

1:24,000

M. Case 1/24/2019

Sweet Grass Creek Diversion Sites

Basin 43BV Post Decree Administration Area

- Points of Diversion
- Secondary Points of Diversion
- Project Streams
- Primary Roads
- Secondary Roads

Aerial Photos: 2015 Color NAIP
Topographic Information: USGS 24K

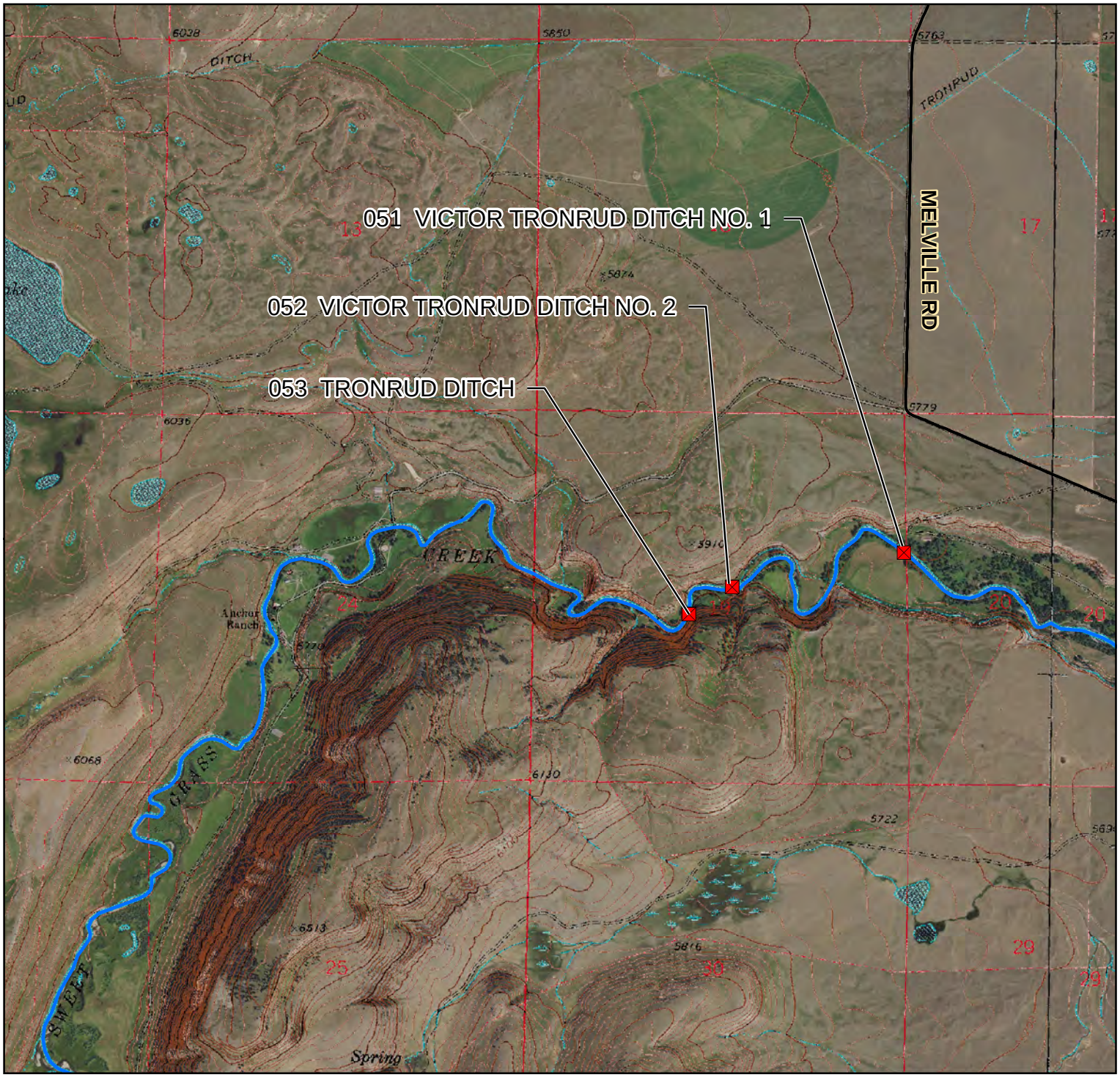

0 0.25 0.5 0.75 1 Miles

1:24,000

M. Case 1/24/2019

Sweet Grass Creek Diversion Sites

Basin 43BV Post Decree Administration Area

- Points of Diversion
- Secondary Points of Diversion
- Project Streams
- Primary Roads
- Secondary Roads

Aerial Photos: 2015 Color NAIP
Topographic Information: USGS 24K

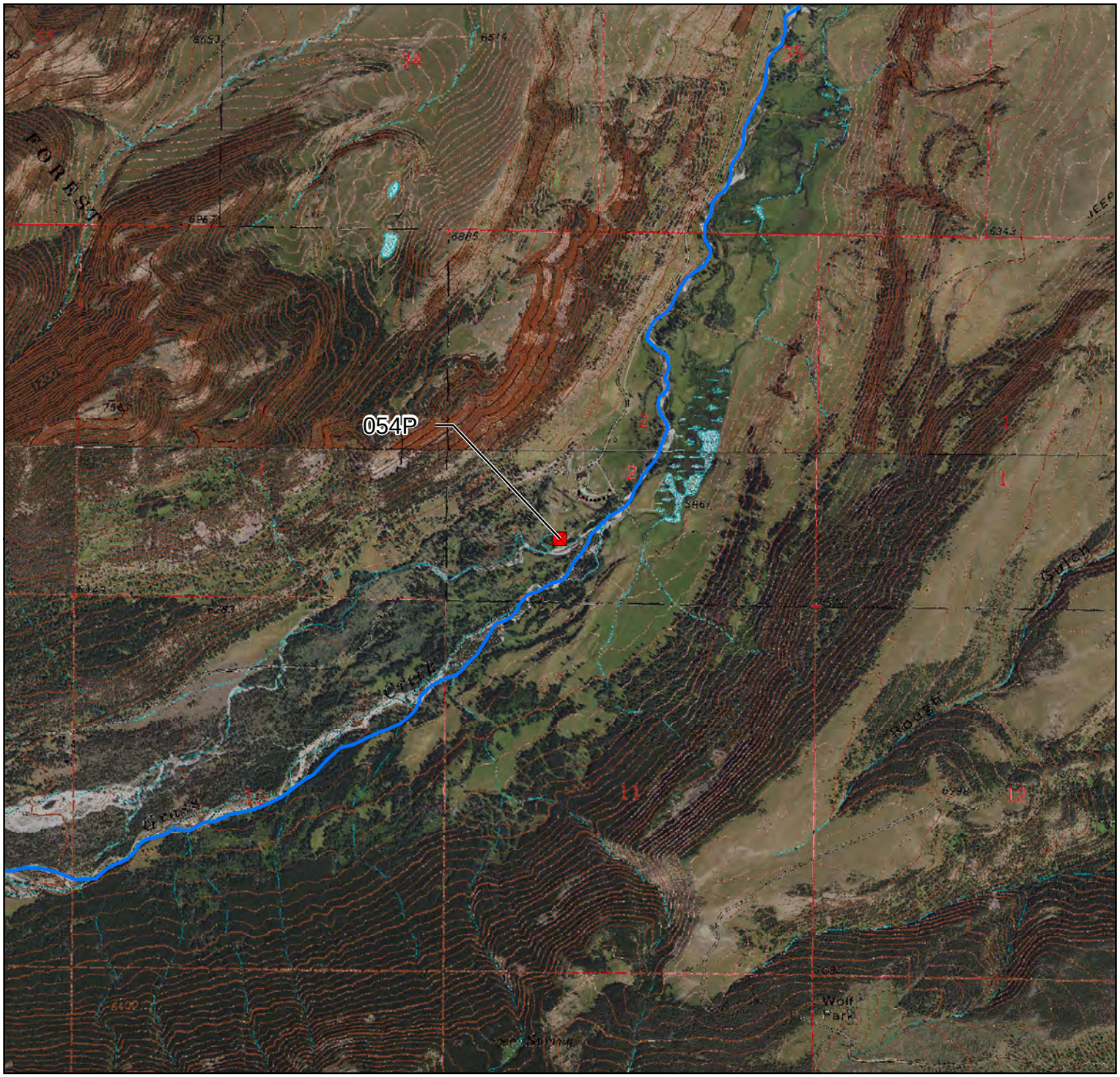

0 0.25 0.5 0.75 1 Miles

1:24,000

M. Case 1/24/2019

Sweet Grass Creek Diversion Sites

Basin 43BV Post Decree Administration Area

- Points of Diversion
- Secondary Points of Diversion
- Project Streams
- Primary Roads
- Secondary Roads

Aerial Photos: 2015 Color NAIP
Topographic Information: USGS 24K

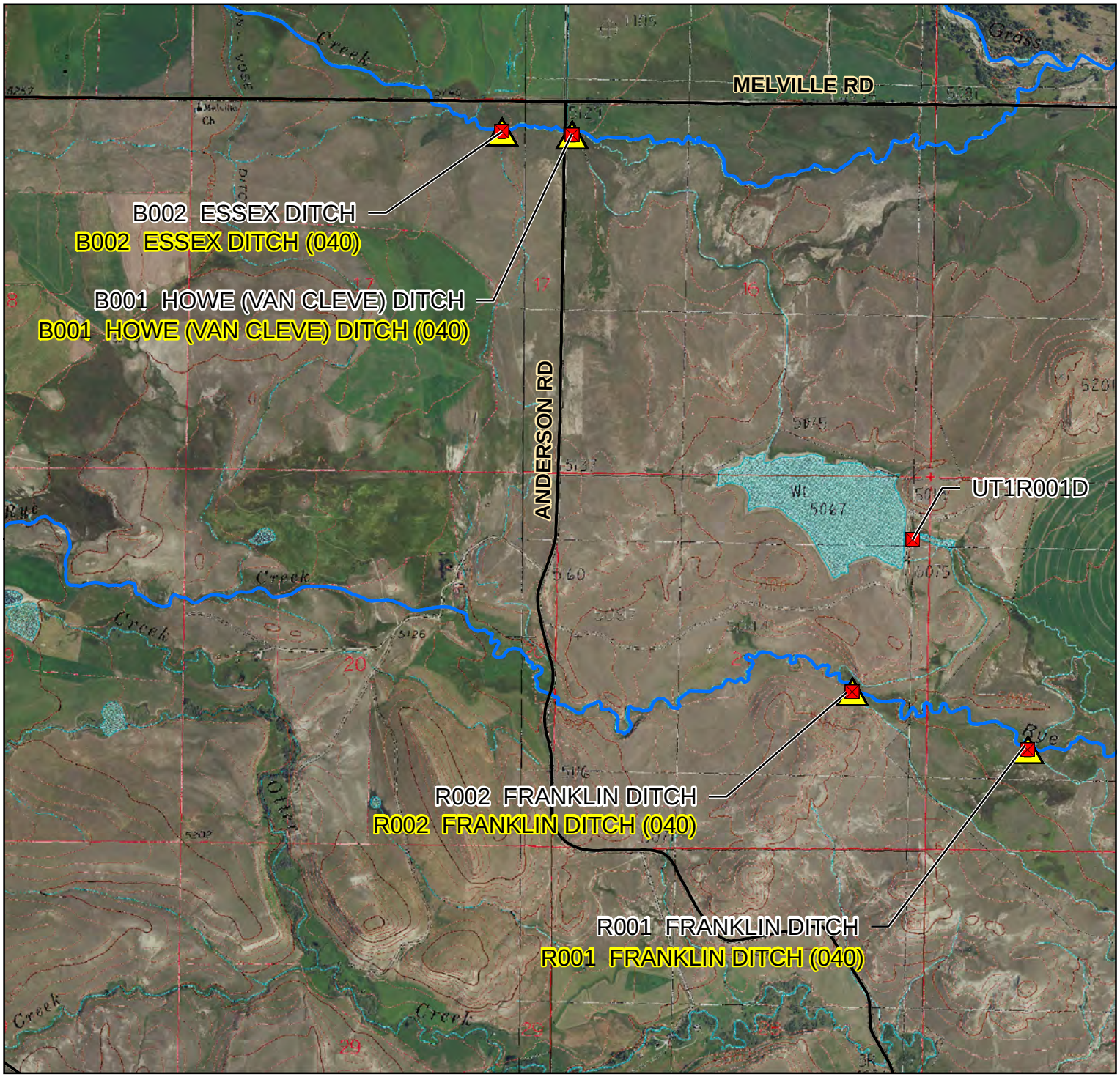

0 0.25 0.5 0.75 1 Miles

1:24,000

M. Case 1/24/2019

Sweet Grass Creek Diversion Sites

Basin 43BV Post Decree Administration Area

MONTANA DNRC

- Points of Diversion
- Secondary Points of Diversion
- Project Streams
- Primary Roads
- Secondary Roads

0 0.5 1 2 3 4 5 Miles

1:48,000

M. Case -- 01/24/2019
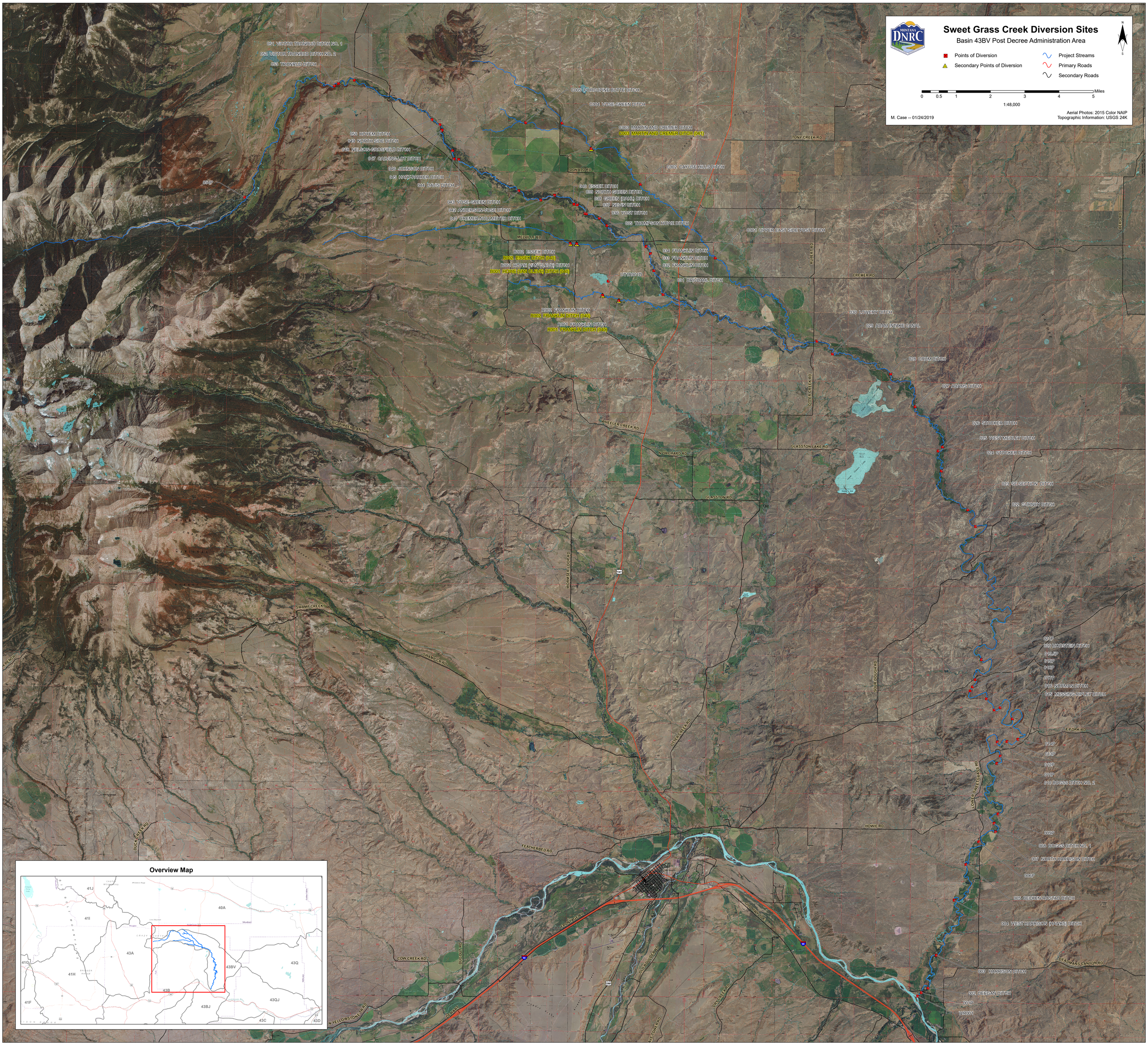
Aerial Photos: 2015 Color NAIP
Topographic Information: USGS 24K