Rock Creek Diversion Sites

Basin 43D Post Decree Administration Area

Points of Diversion

Secondary Points of Diversion

Primary Roads

Secondary Roads

Project Streams

Aerial Photos: 2015 Color NAIP
Topographic Information: USGS 24K

Miles
0 0.25 0.5 0.75 1

1:24,000

M. Hauer - 05/28/2020

Rock Creek Diversion Sites

Basin 43D Post Decree Administration Area

Points of Diversion

Secondary Points of Diversion

Primary Roads

Secondary Roads

Project Streams

Aerial Photos: 2015 Color NAIP
Topographic Information: USGS 24K

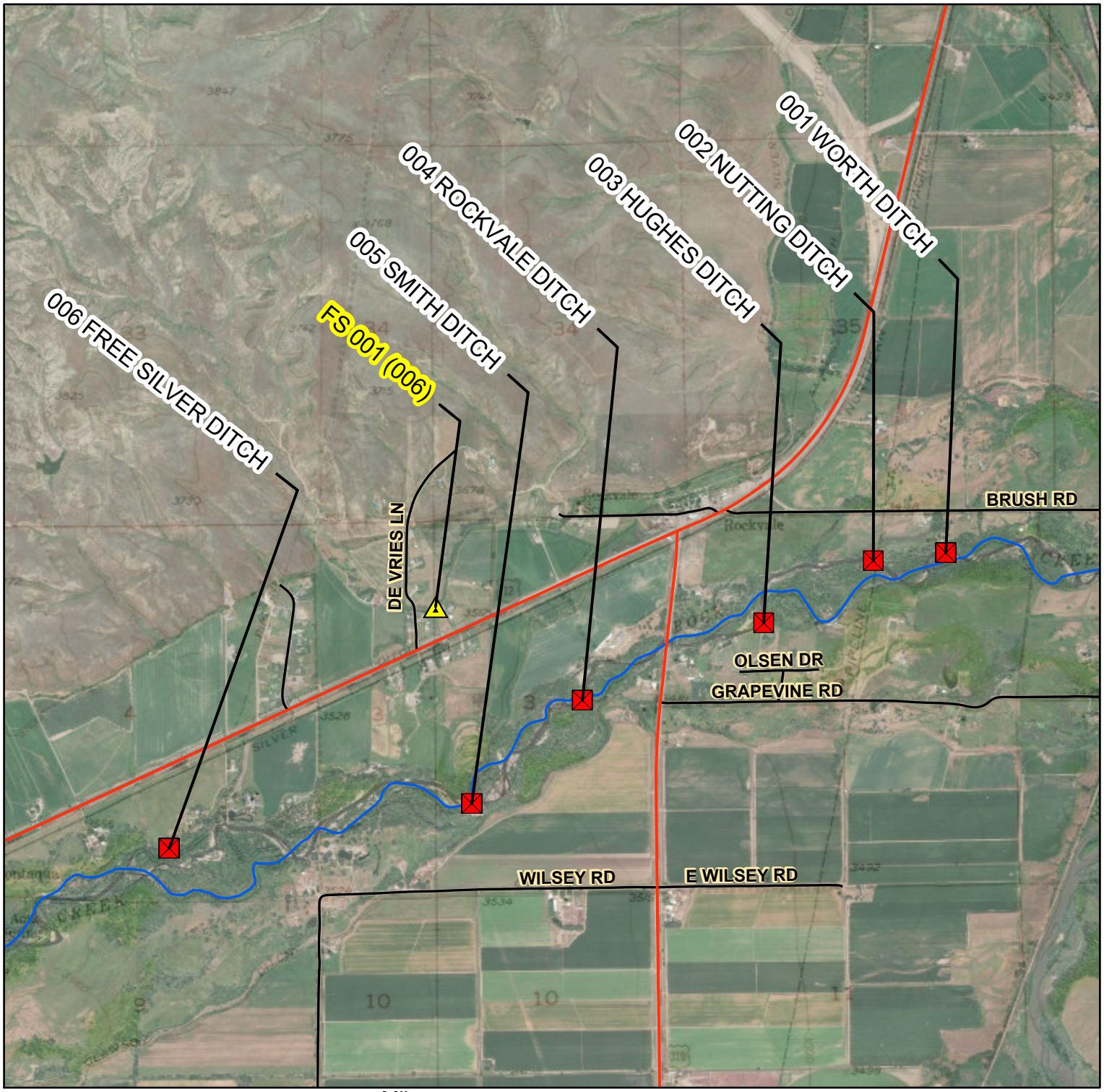

Miles
0 0.25 0.5 0.75 1

1:24,000

M. Hauer - 05/28/2020

Rock Creek Diversion Sites

Basin 43D Post Decree Administration Area

Points of Diversion

Secondary Points of Diversion

Primary Roads

Secondary Roads

Project Streams

Aerial Photos: 2015 Color NAIP
Topographic Information: USGS 24K

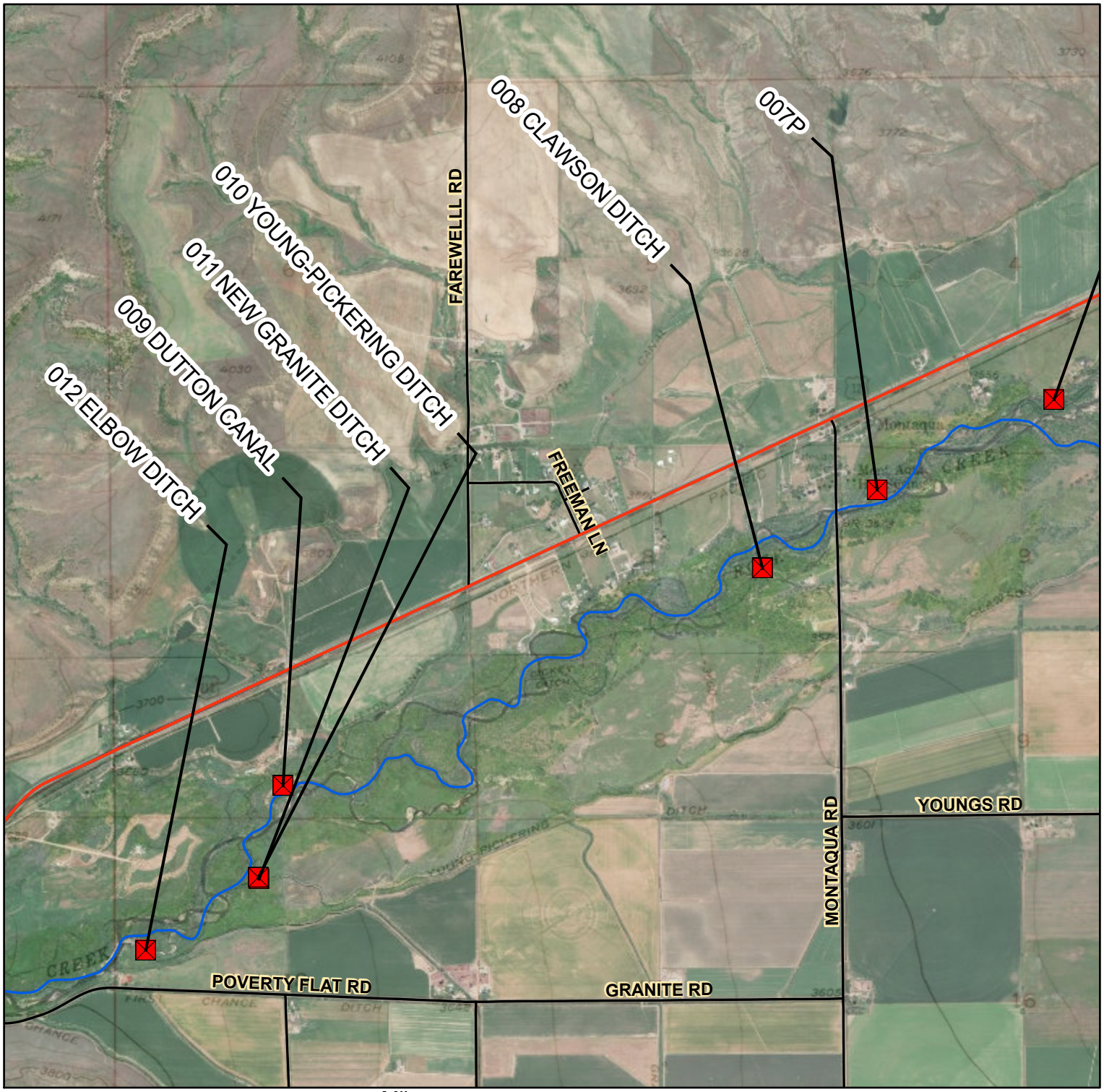

Miles
0 0.25 0.5 0.75 1

1:24,000

M. Hauer - 05/28/2020

Rock Creek Diversion Sites

Basin 43D Post Decree Administration Area

- Points of Diversion
- Secondary Points of Diversion
- Primary Roads
- Secondary Roads
- Project Streams

Aerial Photos: 2015 Color NAIP
Topographic Information: USGS 24K

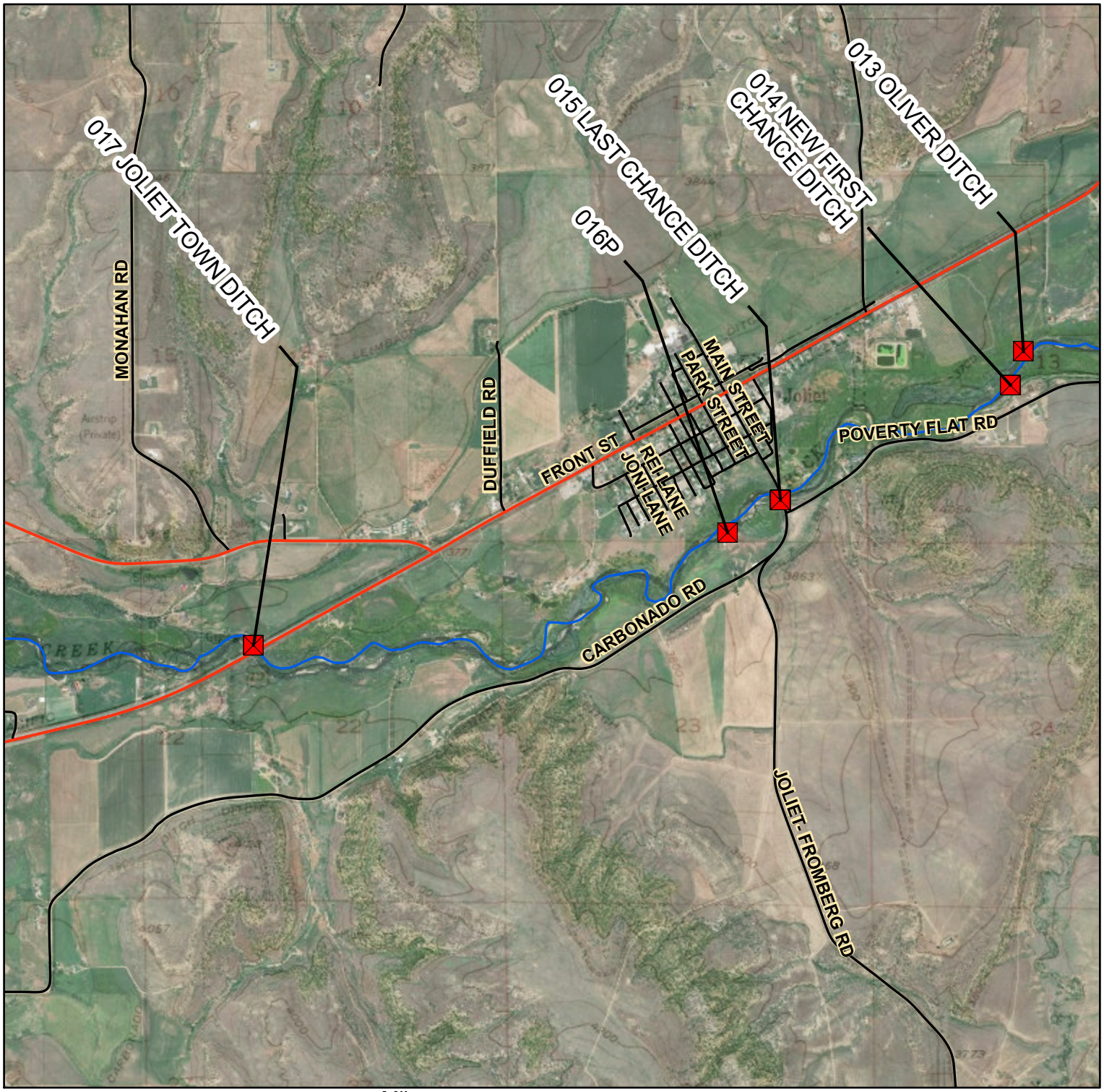

Miles
0 0.25 0.5 0.75 1

1:24,000

M. Hauer - 05/28/2020

Rock Creek Diversion Sites

Basin 43D Post Decree Administration Area

Points of Diversion

Secondary Points of Diversion

Primary Roads

Secondary Roads

Project Streams

Aerial Photos: 2015 Color NAIP
Topographic Information: USGS 24K

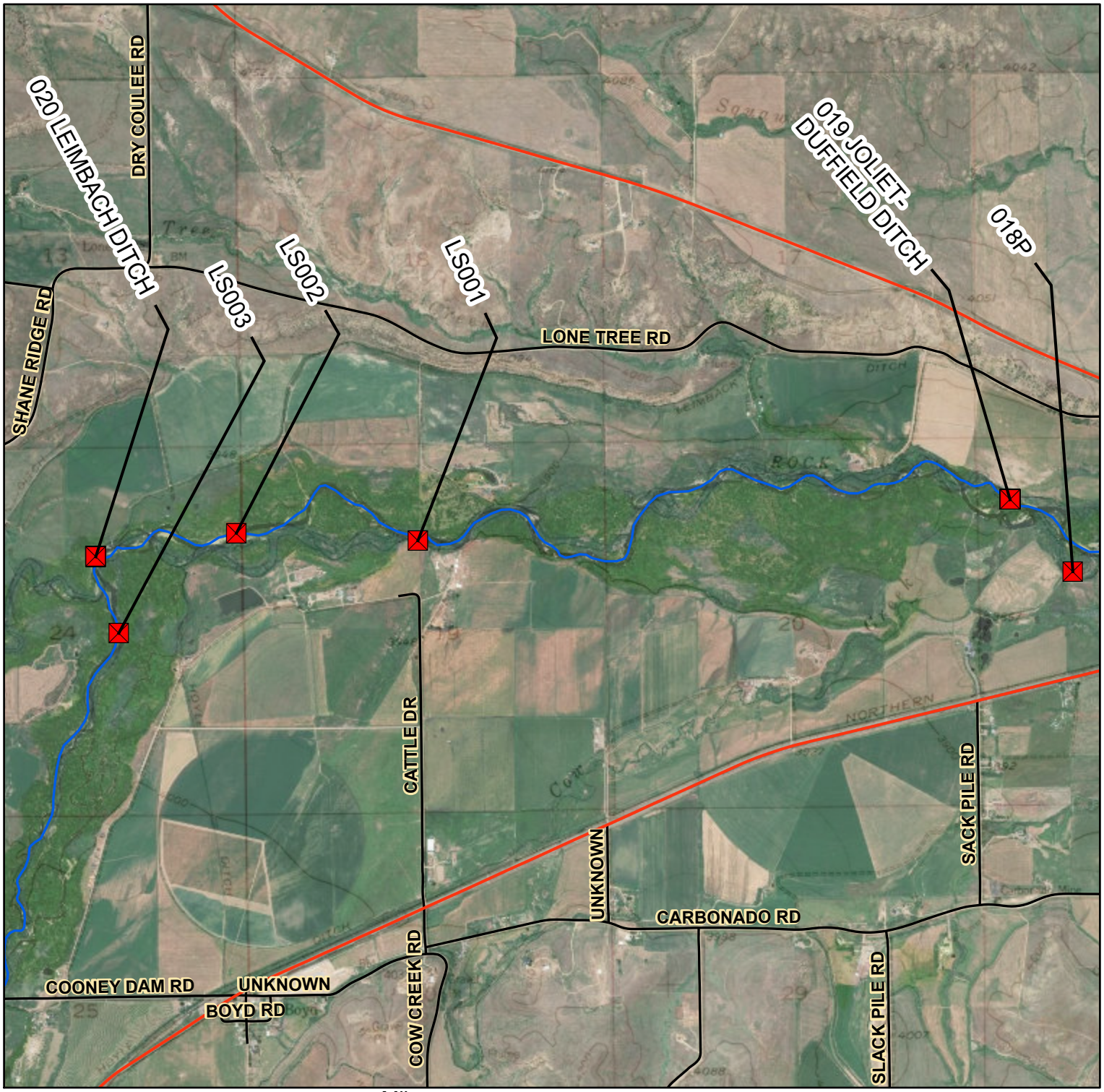

Miles
0 0.25 0.5 0.75 1

1:24,000

M. Hauer - 05/28/2020

Rock Creek Diversion Sites

Basin 43D Post Decree Administration Area

Points of Diversion

Secondary Points of Diversion

Primary Roads

Secondary Roads

Project Streams

Aerial Photos: 2015 Color NAIP
Topographic Information: USGS 24K

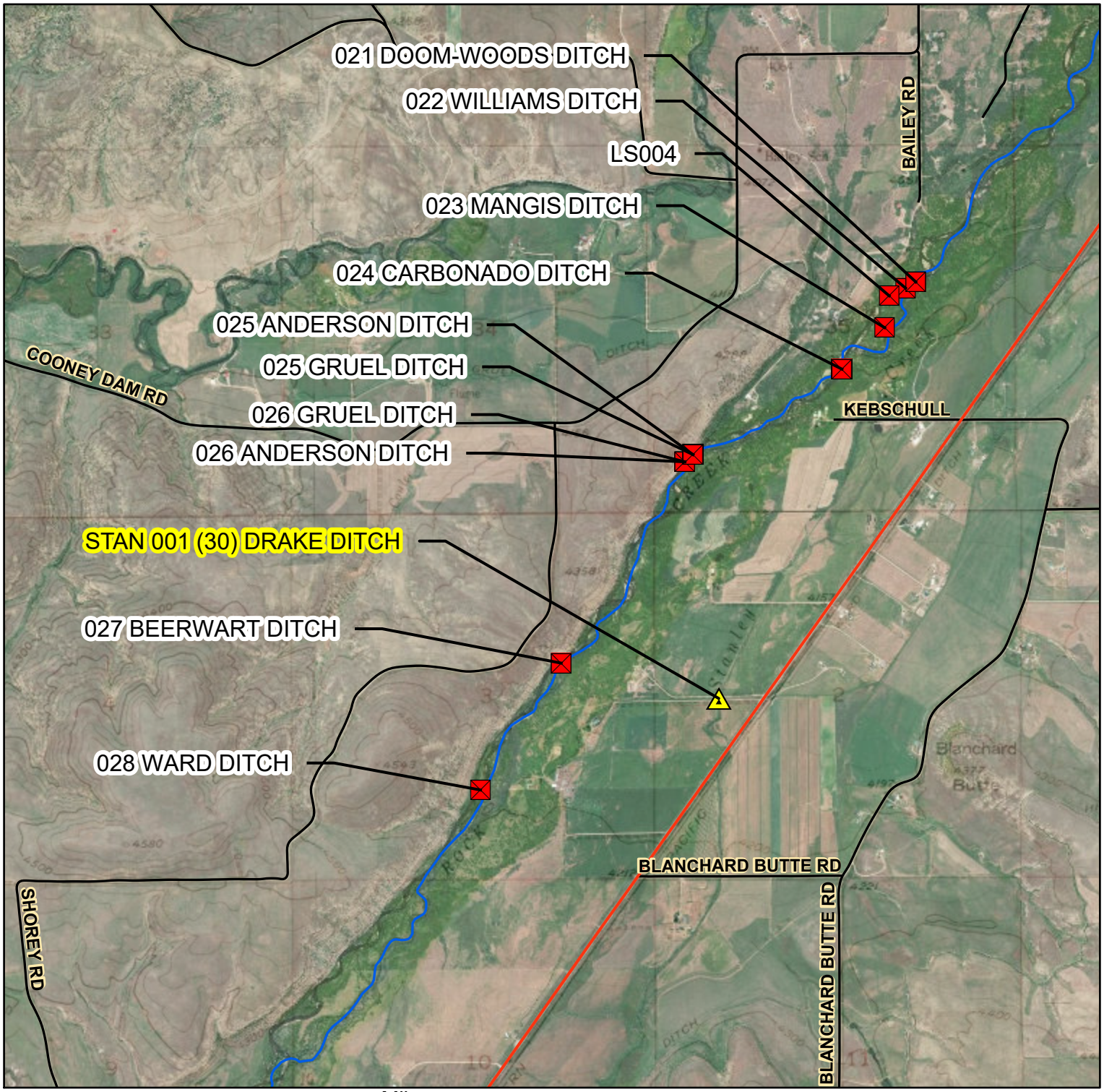

Miles
0 0.25 0.5 0.75 1

1:24,000

M. Hauer - 05/28/2020

Rock Creek Diversion Sites

Basin 43D Post Decree Administration Area

Points of Diversion

Secondary Points of Diversion

Primary Roads

Secondary Roads

Project Streams

Aerial Photos: 2015 Color NAIP
Topographic Information: USGS 24K

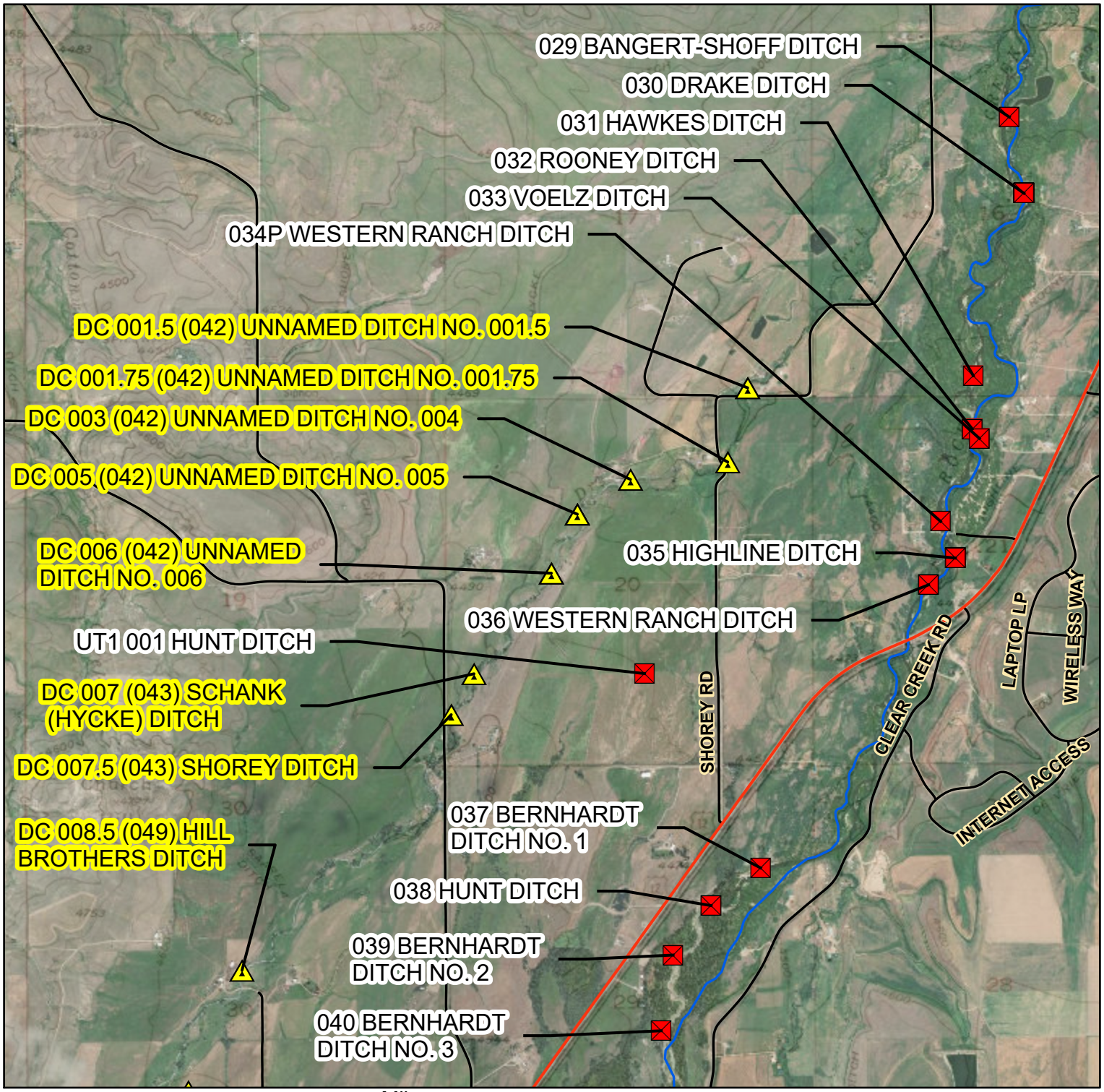

Miles
0 0.25 0.5 0.75 1

1:24,000

M. Hauer - 05/28/2020

Rock Creek Diversion Sites

Basin 43D Post Decree Administration Area

Points of Diversion

Secondary Points of Diversion

Primary Roads

Secondary Roads

Project Streams

Aerial Photos: 2015 Color NAIP
Topographic Information: USGS 24K

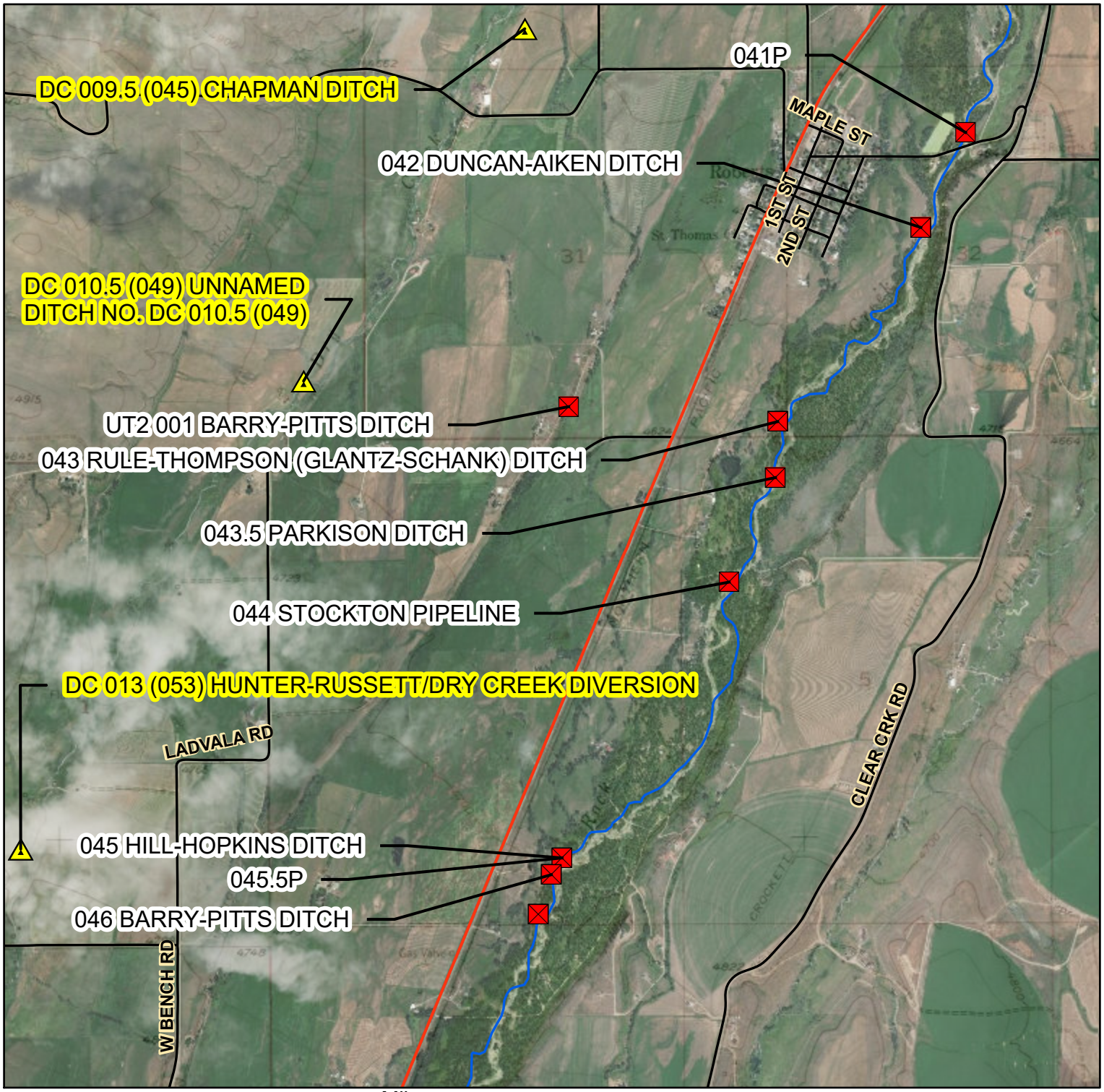

Miles

0 0.25 0.5 0.75 1

1:24,000

M. Hauer - 05/28/2020

Rock Creek Diversion Sites

Basin 43D Post Decree Administration Area

Points of Diversion

Secondary Points of Diversion

Primary Roads

Secondary Roads

Project Streams

Aerial Photos: 2015 Color NAIP
Topographic Information: USGS 24K

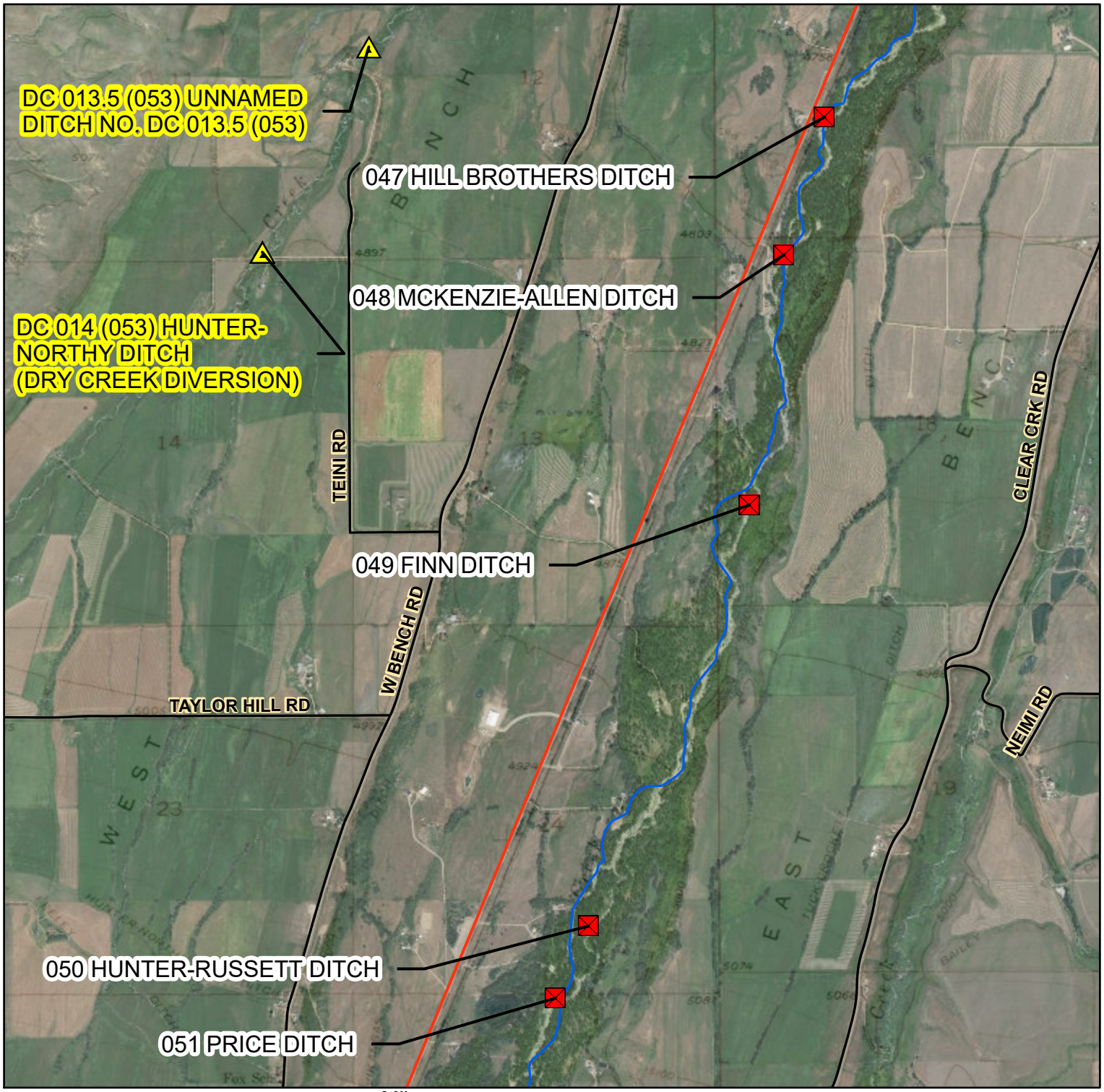

Miles
0 0.25 0.5 0.75 1

1:24,000

M. Hauer - 05/28/2020

Rock Creek Diversion Sites

Basin 43D Post Decree Administration Area

Points of Diversion

Secondary Points of Diversion

Primary Roads

Secondary Roads

Project Streams

Aerial Photos: 2015 Color NAIP
Topographic Information: USGS 24K

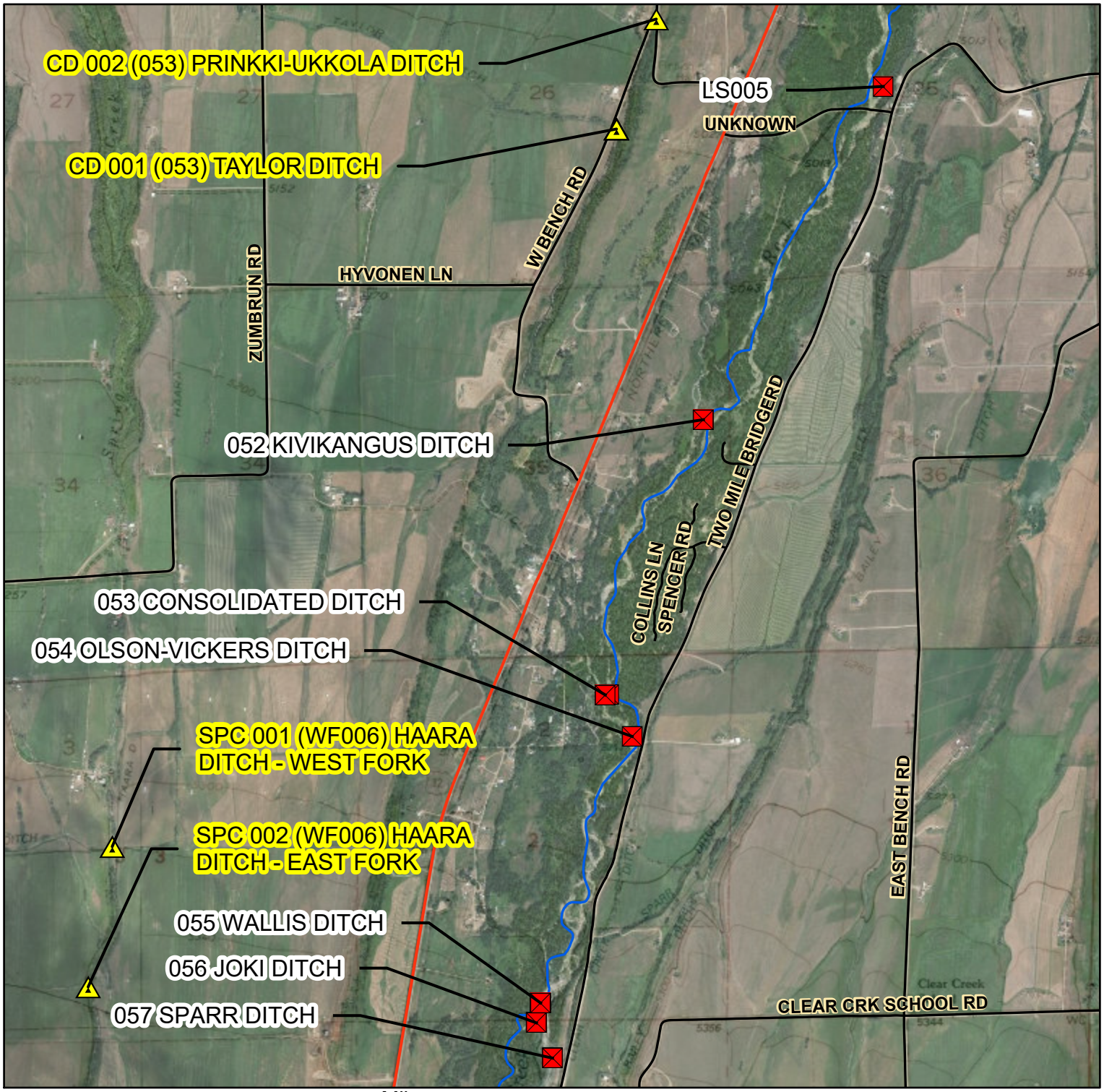

Miles

0 0.25 0.5 0.75 1

1:24,000

M. Hauer - 05/28/2020

Rock Creek Diversion Sites

Basin 43D Post Decree Administration Area

Points of Diversion

Secondary Points of Diversion

Primary Roads

Secondary Roads

Project Streams

Aerial Photos: 2015 Color NAIP
Topographic Information: USGS 24K

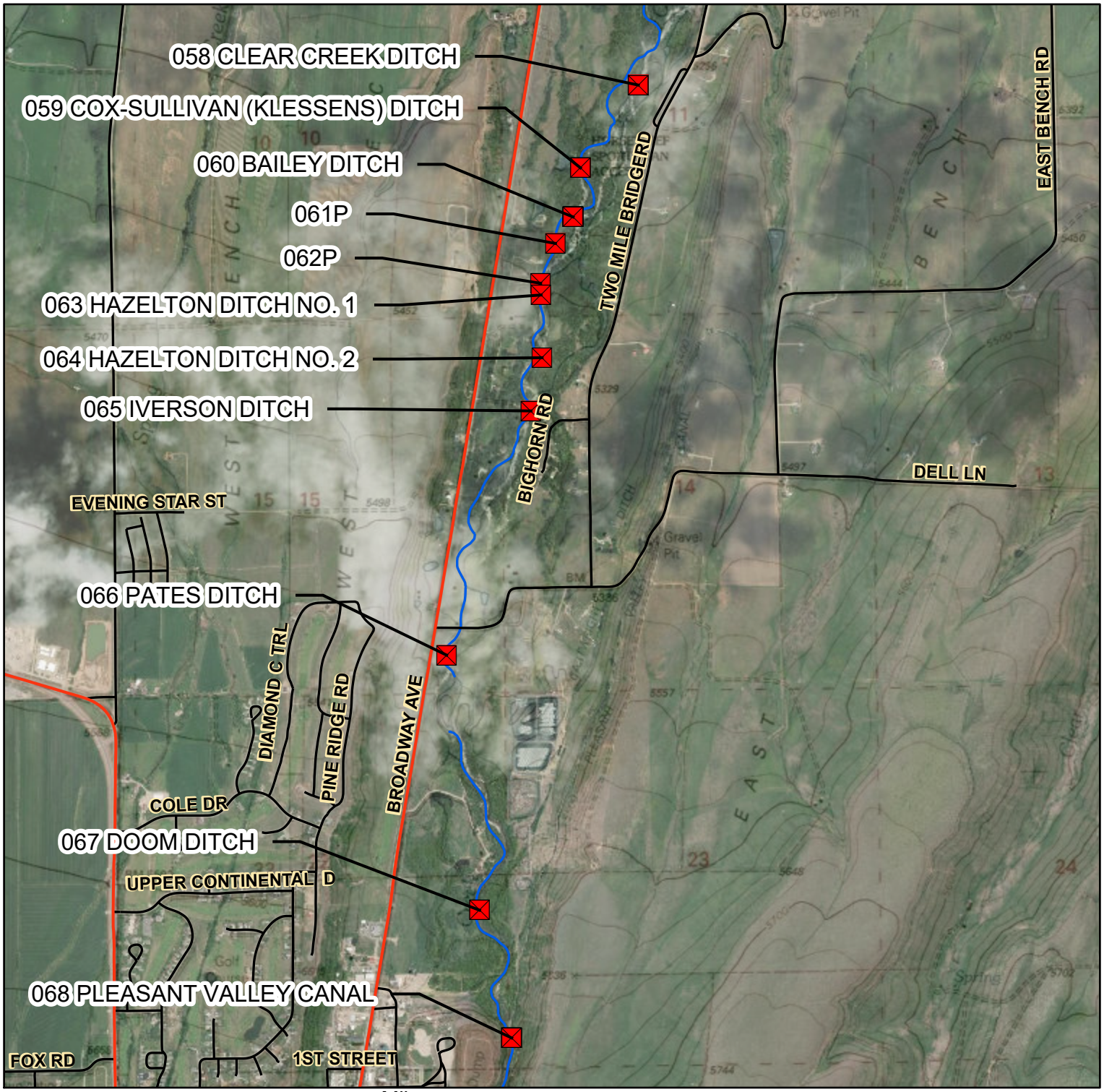

Miles

0 0.25 0.5 0.75 1

1:24,000

M. Hauer - 05/28/2020

Rock Creek Diversion Sites

Basin 43D Post Decree Administration Area

Points of Diversion

Secondary Points of Diversion

Primary Roads

Secondary Roads

Project Streams

Aerial Photos: 2015 Color NAIP
Topographic Information: USGS 24K

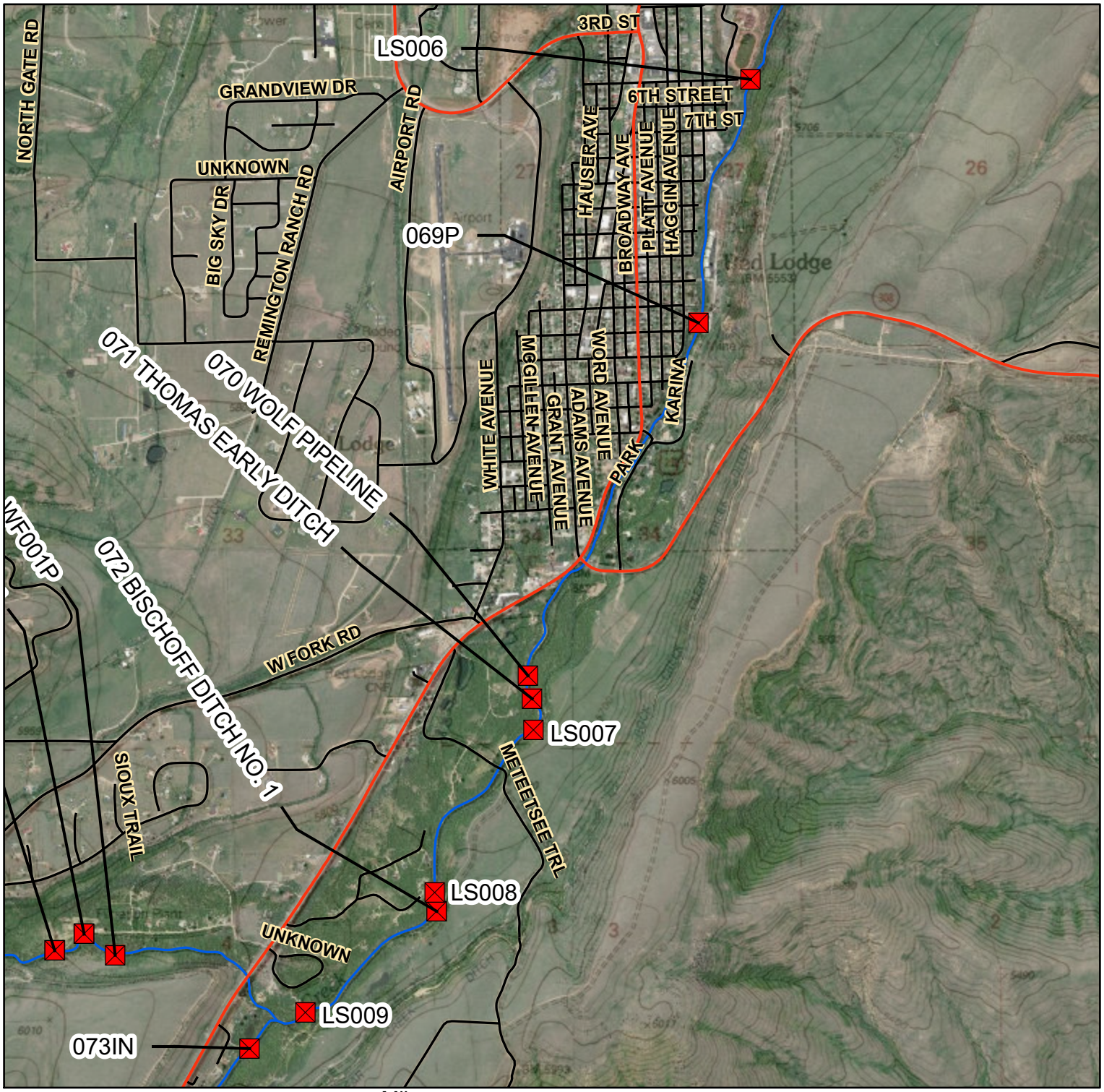

Miles

0 0.25 0.5 0.75 1

1:24,000

M. Hauer - 05/28/2020

Rock Creek Diversion Sites

Basin 43D Post Decree Administration Area

- Points of Diversion
- Secondary Points of Diversion
- Primary Roads
- Secondary Roads
- Project Streams

Aerial Photos: 2015 Color NAIP
Topographic Information: USGS 24K

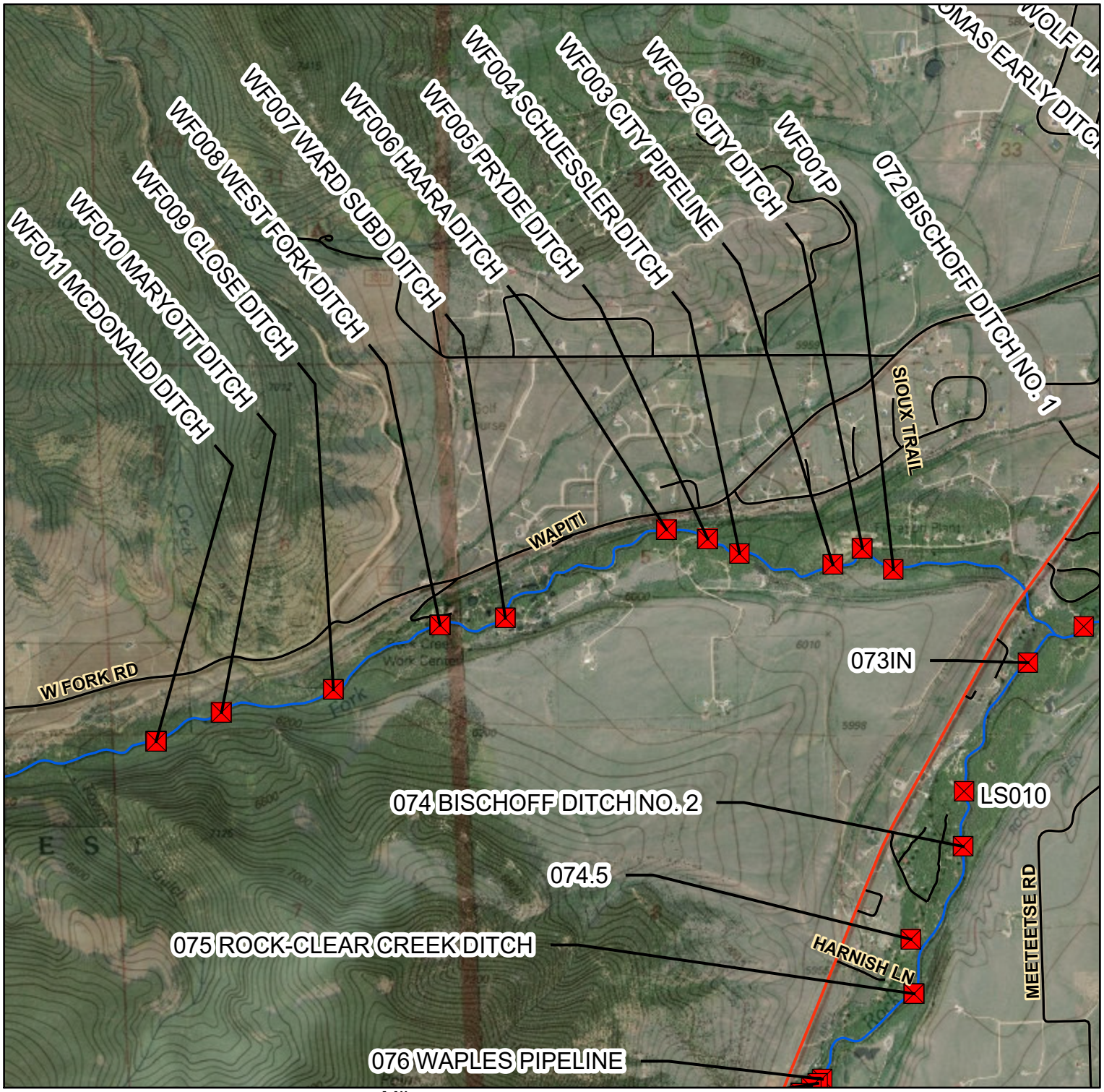

Miles
0 0.25 0.5 0.75 1

1:24,000

M. Hauer - 05/28/2020

Rock Creek Diversion Sites

Basin 43D Post Decree Administration Area

- Points of Diversion
- Secondary Points of Diversion
- Primary Roads
- Secondary Roads
- Project Streams

Aerial Photos: 2015 Color NAIP
Topographic Information: USGS 24K

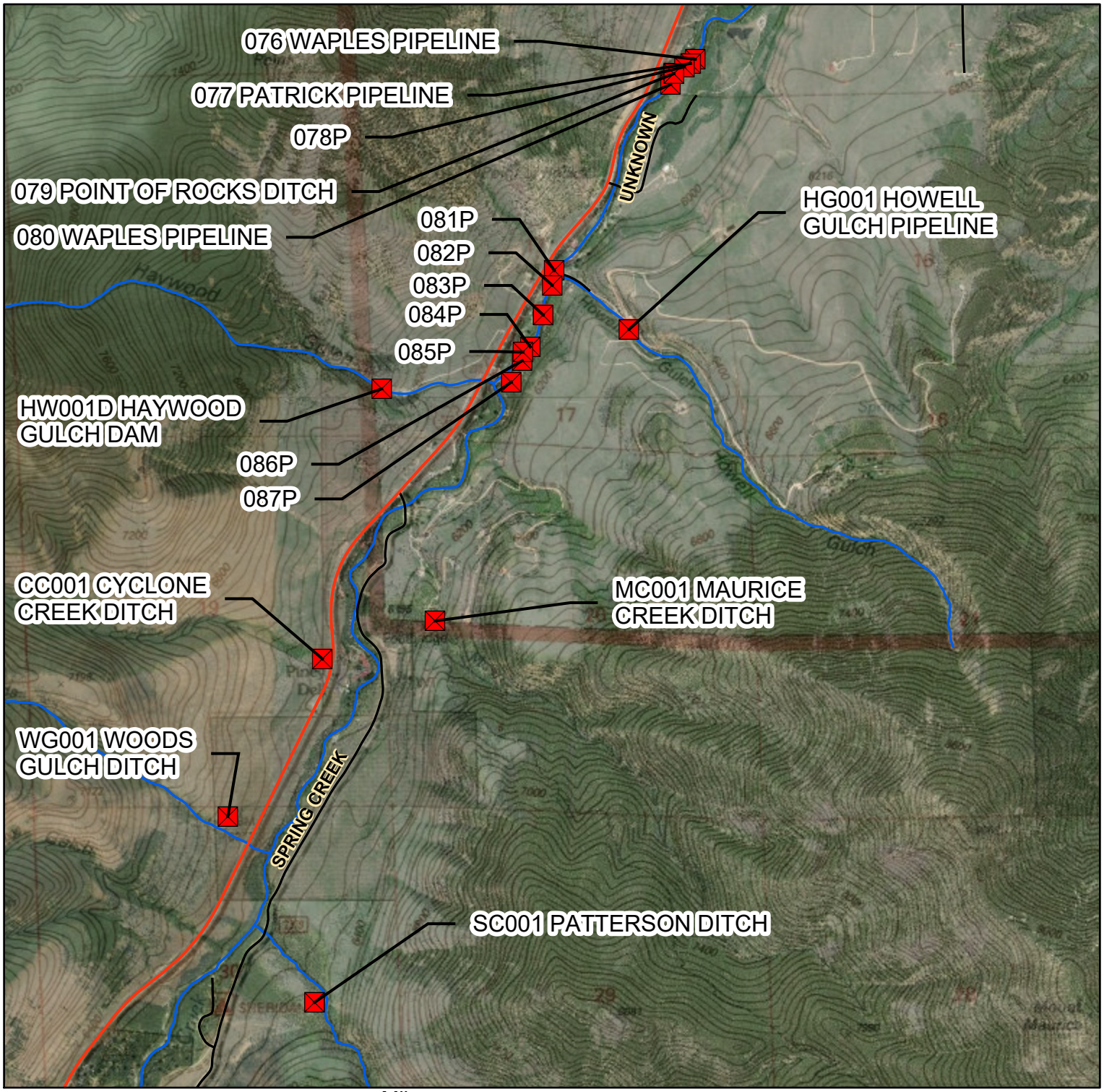

Miles
0 0.25 0.5 0.75 1

1:24,000

M. Hauer - 05/28/2020

Rock Creek Diversion Sites

Basin 43D Post Decree Administration Area

- Points of Diversion
- Secondary Points of Diversion
- Primary Roads
- Secondary Roads
- Project Streams

Aerial Photos: 2015 Color NAIP
Topographic Information: USGS 24K

Miles
0 0.25 0.5 0.75 1

1:24,000

M. Hauer - 05/28/2020

Rock Creek Diversion Sites

Basin 43D Post Decree Administration Area

- Points of Diversion
- Secondary Points of Diversion
- Primary Roads
- Secondary Roads
- Project Streams

0 0.5 1 2 3 4 5 Miles

1:36,000

M. Hauer - 05/27/2020

Aerial Photos: 2015 Color NAIP
Topographic Information: USGS 24K

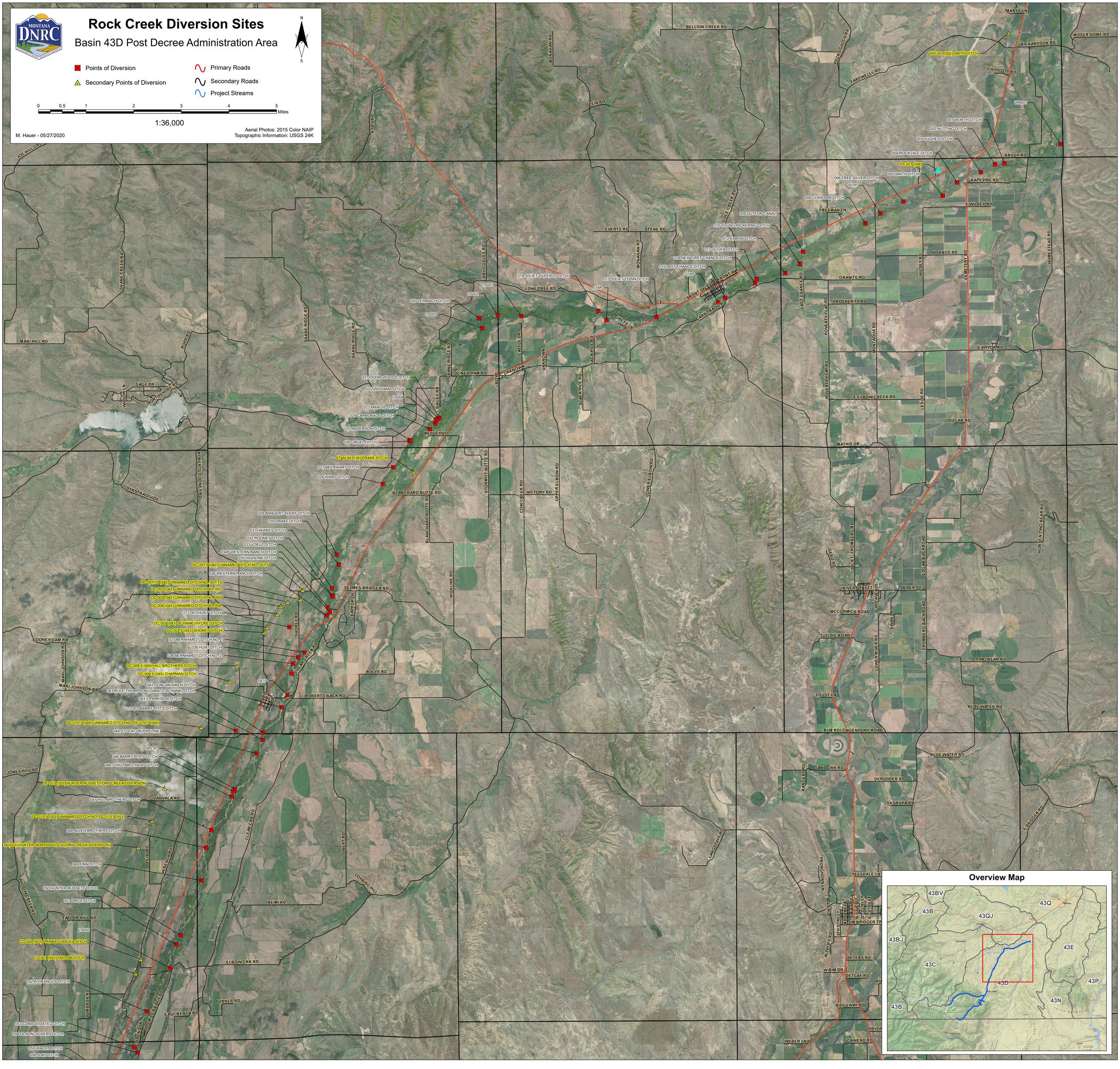

Rock Creek Diversion Sites

Basin 43D Post Decree Administration Area

Points of Diversion
Secondary Points of Diversion
Primary Roads
Secondary Roads
Project Streams

0 0.5 1 2 3 4 5 Miles

1:36,000

M. Hauer - 05/27/2020
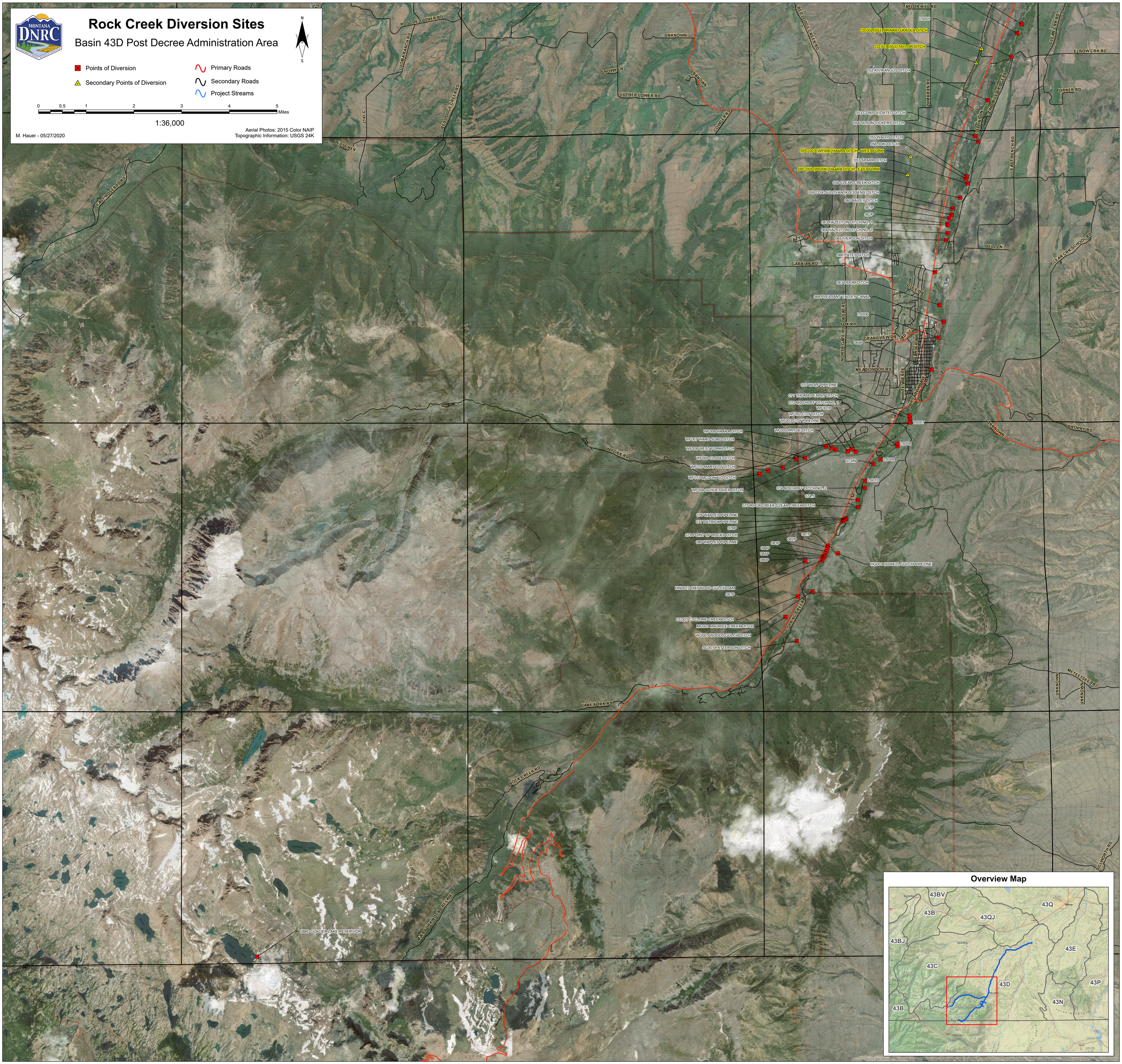
Aerial Photos: 2015 Color NAIP
Topographic Information: USGS 24K