Cottonwood Creek Diversion Sites

Basin 76G Post Decree Administration Area

Points of Diversion

Primary Roads

Project Streams

Secondary Roads

01/31/2019

Aerial Photos: 2015 Color NAIP
Topographic Information: USGS 24K

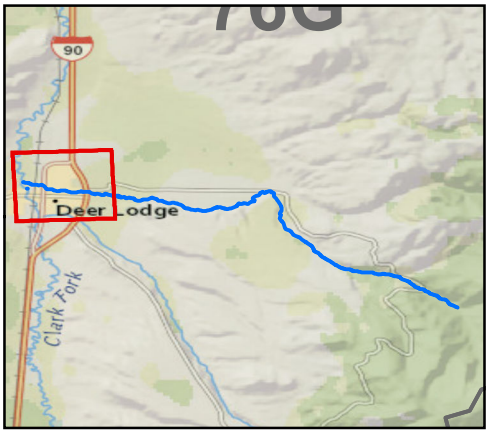

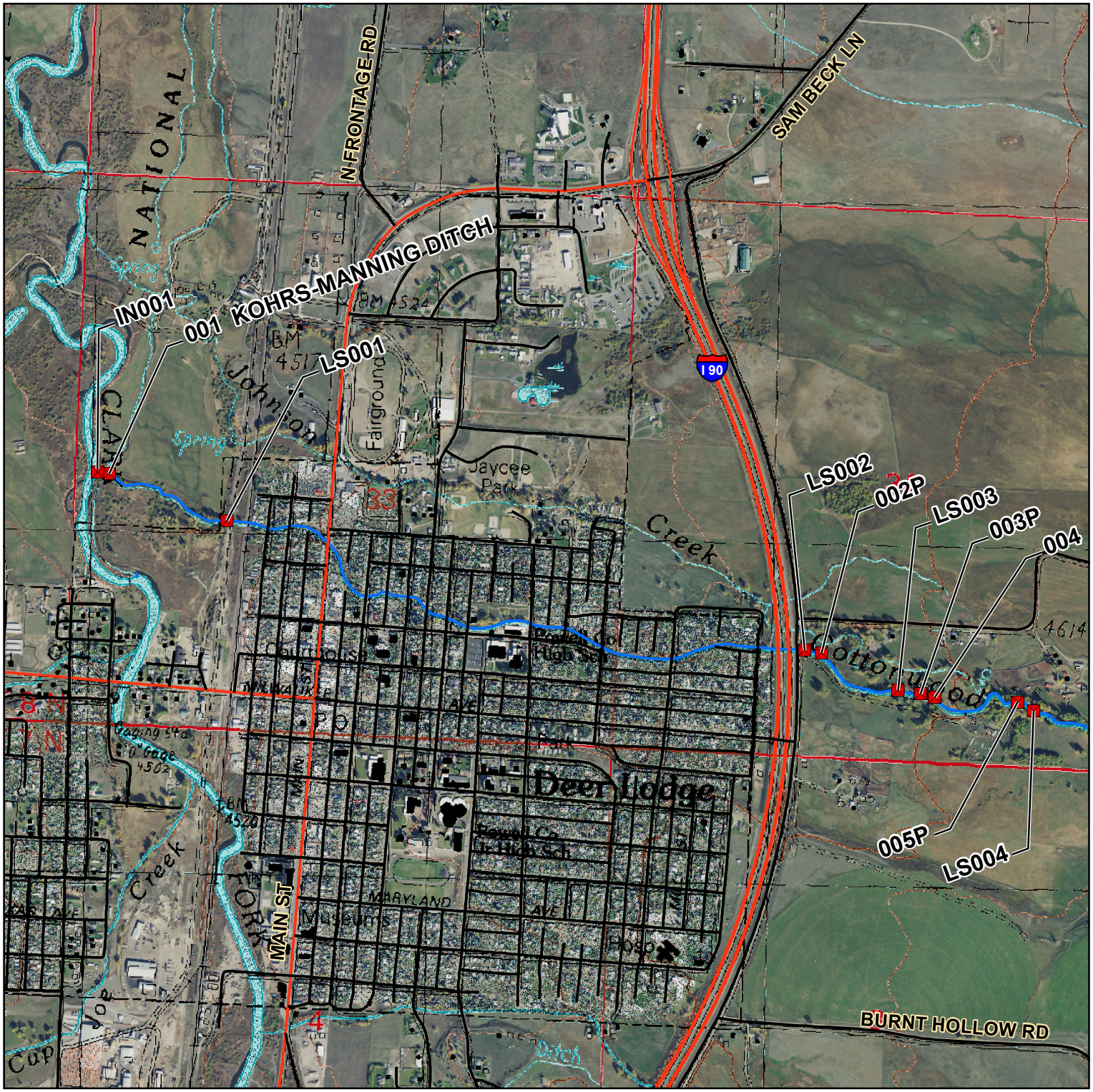

Miles

0 0.25 0.5 0.75 1

1:15,840

1 in = 0.25 miles

Cottonwood Creek Diversion Sites

Basin 76G Post Decree Administration Area

Points of Diversion

Primary Roads

Project Streams

Secondary Roads

01/31/2019

Aerial Photos: 2015 Color NAIP
Topographic Information: USGS 24K

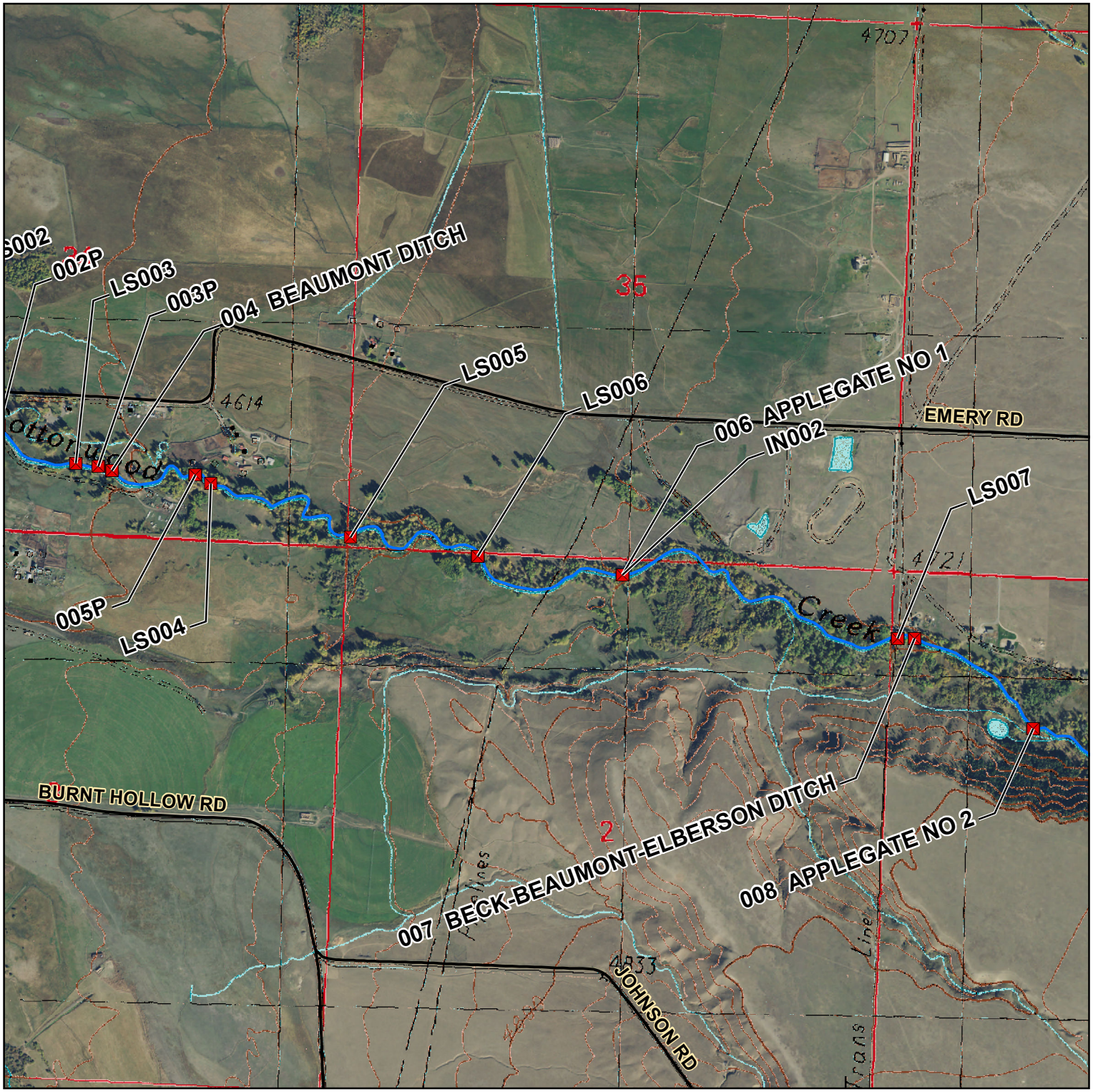

Miles

0 0.25 0.5 0.75 1

1:15,840

1 in = 0.25 miles

Cottonwood Creek Diversion Sites

Basin 76G Post Decree Administration Area

Points of Diversion

Primary Roads

Project Streams

Secondary Roads

01/31/2019

Aerial Photos: 2015 Color NAIP
Topographic Information: USGS 24K

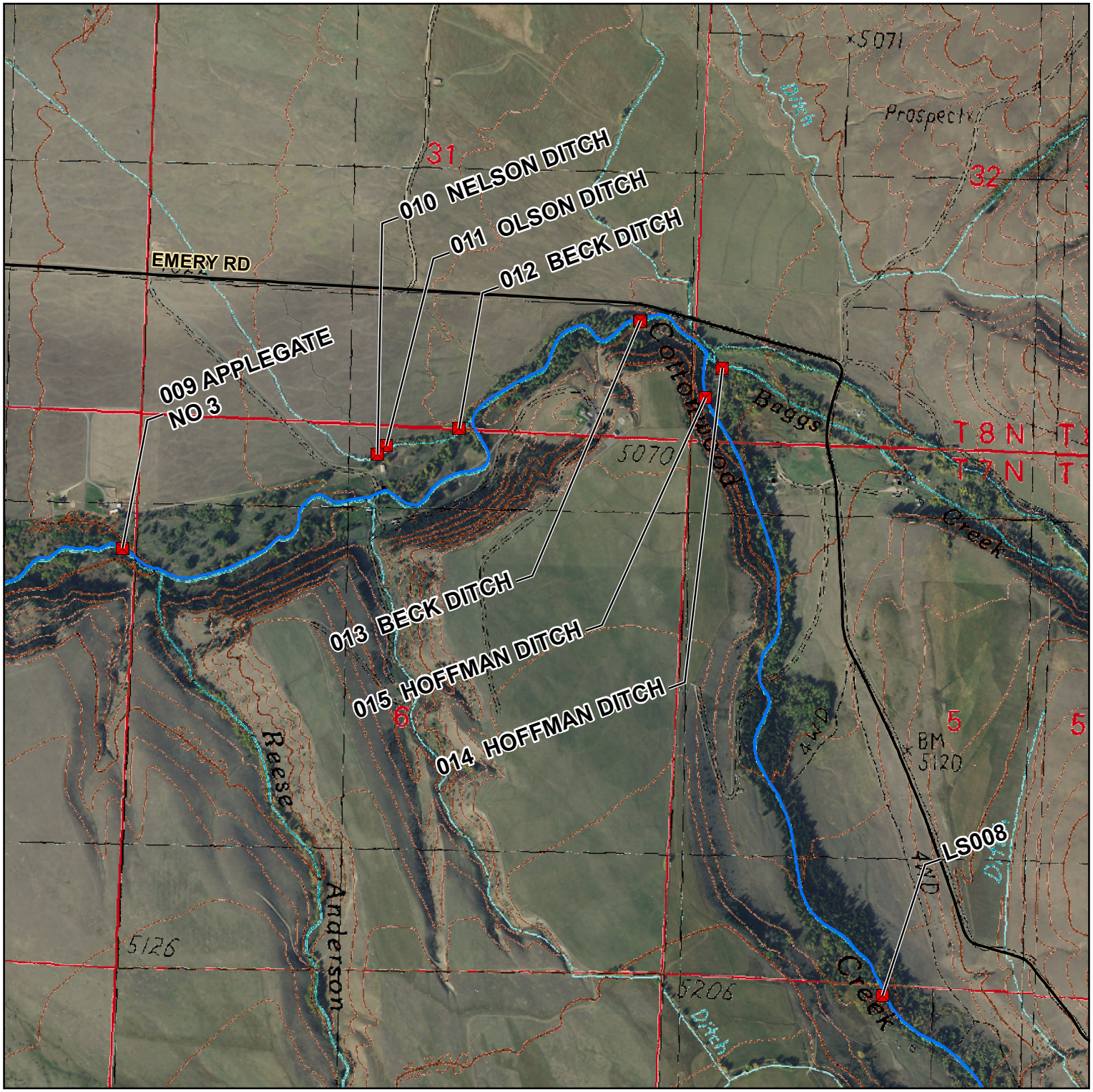

Miles

0 0.25 0.5 0.75 1

1:15,840

1 in = 0.25 miles

Cottonwood Creek Diversion Sites

Basin 76G Post Decree Administration Area

Points of Diversion

Primary Roads

Project Streams

Secondary Roads

01/31/2019

Aerial Photos: 2015 Color NAIP
Topographic Information: USGS 24K

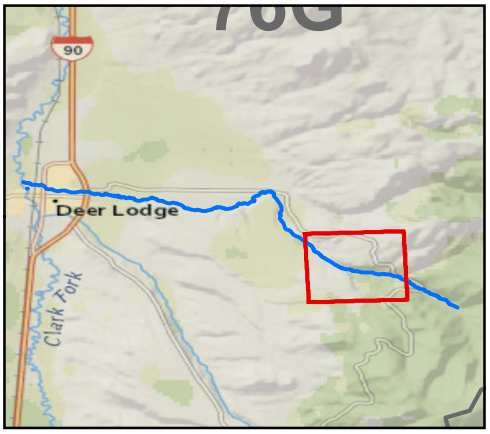

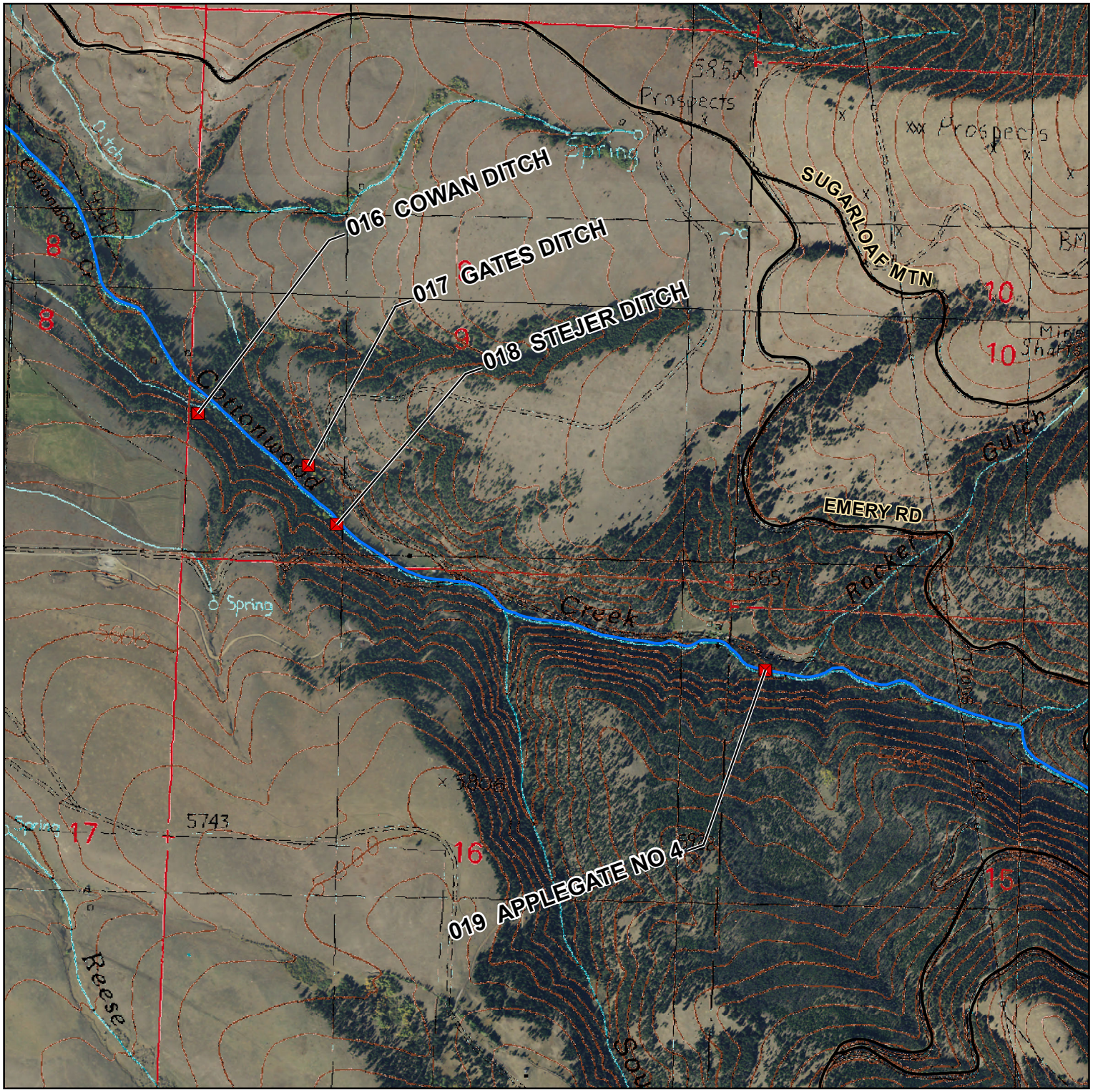

Miles

0 0.25 0.5 0.75 1

1:15,840

1 in = 0.25 miles

Cottonwood Creek Diversion Sites

Basin 76G Post Decree Administration Area

MONTANA DNRC

N
S

Points of Diversion
Project Streams
Primary Roads
Secondary Roads

0 0.25 0.5 1 1.5 2 Miles

1:24,000

M. Case -- 01/30/2019

Aerial Photos: 2015 Color NAIP
Topographic Information: USGS 24K

IN001
001 KOHRS-MANNING DITCH
LS001
LS002
002P
LS003
003P
004 BEAUMONT DITCH
005P
LS004
LS005
LS006
006 APPLEGATE NO 1
IN002
LS007
007 BECK-BEAUMONT-ELBERSON DITCH
008 APPLEGATE NO 2
009 APPLEGATE NO 3
010 NELSON DITCH
011 OLSON DITCH
012 BECK DITCH
013 BECK DITCH
014 HOFFMAN DITCH
015 HOFFMAN DITCH
LS008
016 COWAN DITCH
017 GATES DITCH
018 STEIJER DITCH
019 APPLEGATE NO 4
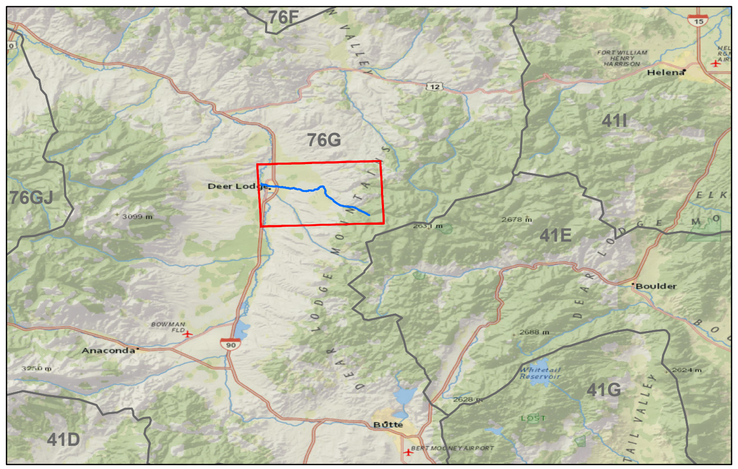
Overview Map