Lower Willow Creek Diversion Sites

Basin 76GJ Post Decree Administration Area

Primary Point of Diversion

Secondary Point of Diversion

Project Stream

Primary Road

Secondary Road

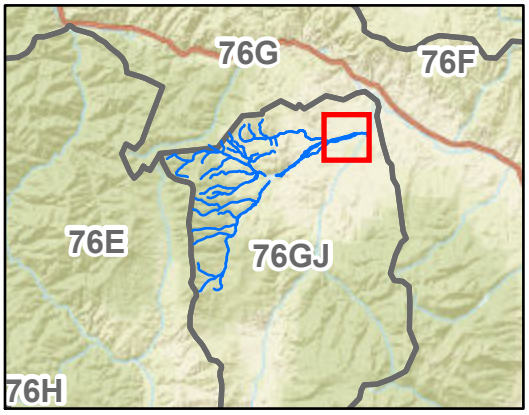

Aerial Photos: 2015 Color NAIP
Topographic Inforamtion: USGS 24K

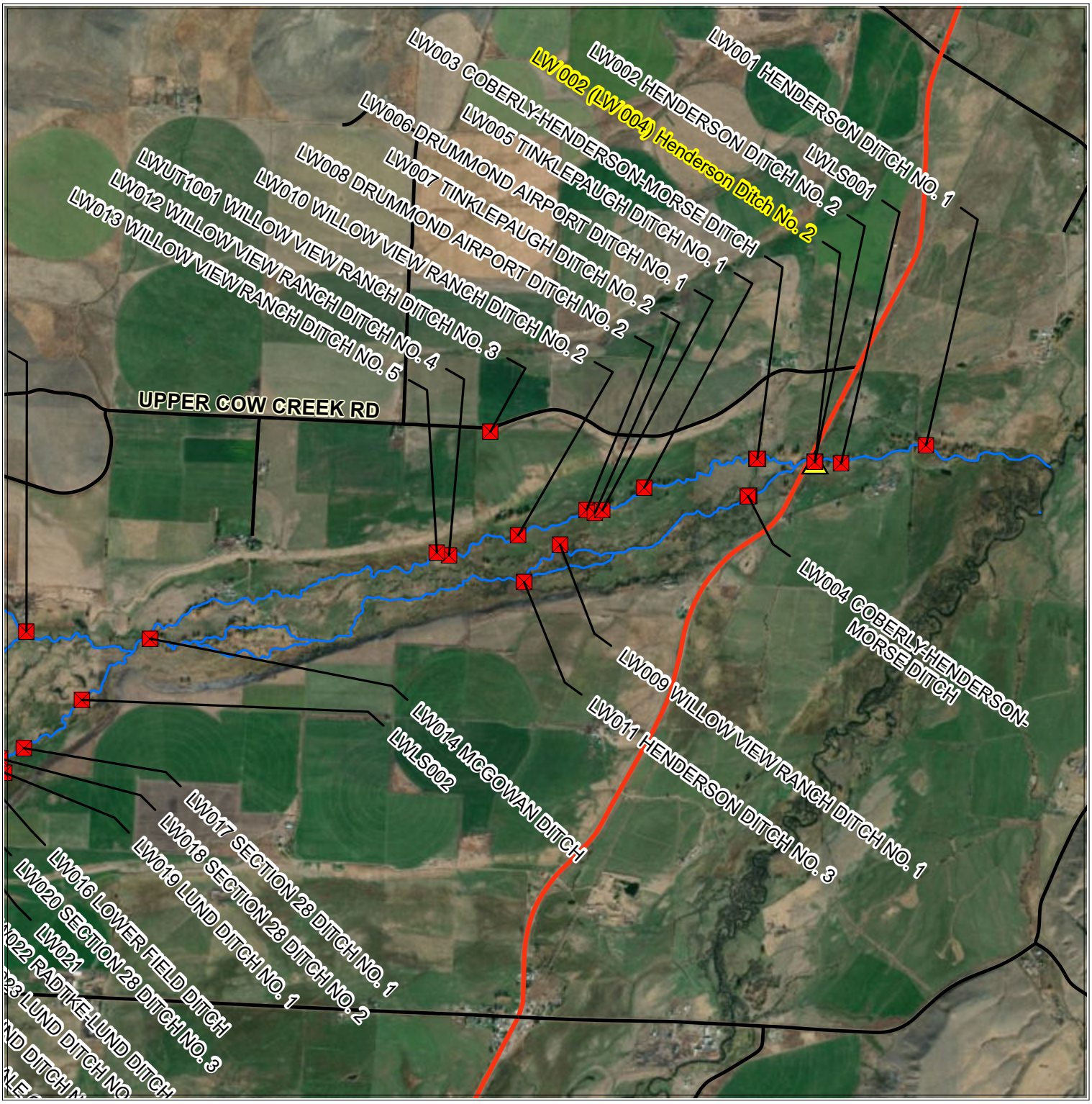

Miles

0 10 20 40

1:30,000

M. Hauer - 06/01/2020

Lower Willow Creek Diversion Sites

Basin 76GJ Post Decree Administration Area

Primary Point of Diversion

Secondary Point of Diversion

Project Stream

Primary Road

Secondary Road

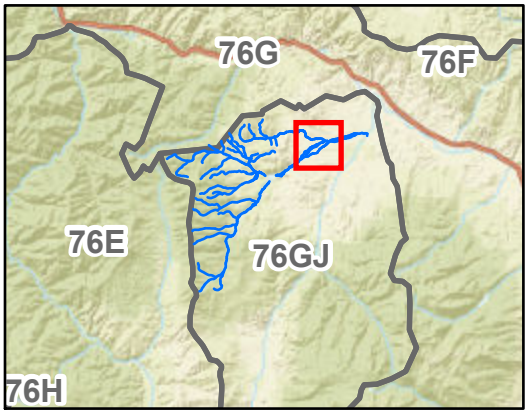

Aerial Photos: 2015 Color NAIP
Topographic Inforamtion: USGS 24K

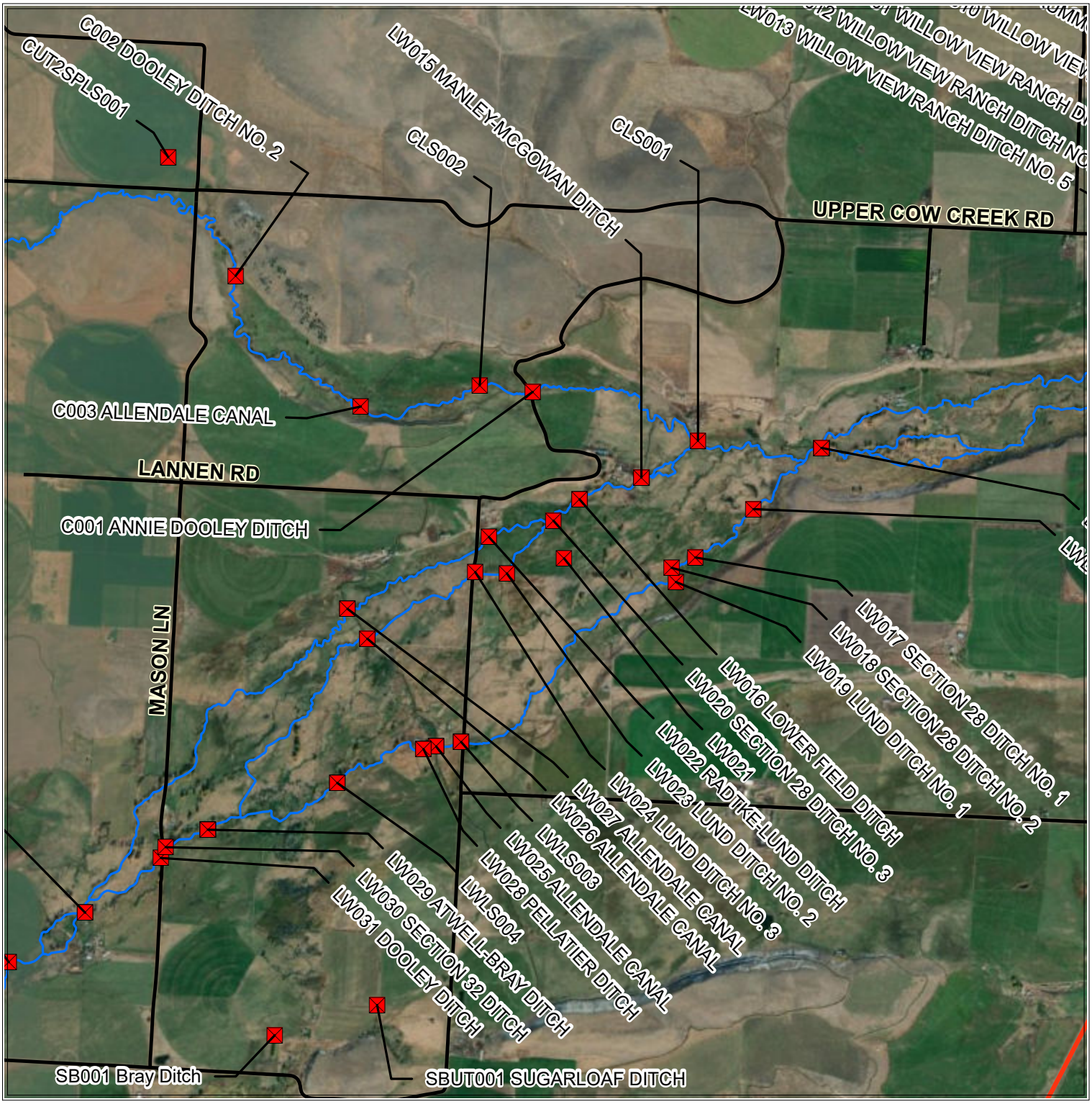

Miles
0 10 20 40

1:30,000

M. Hauer - 06/01/2020

Lower Willow Creek Diversion Sites

Basin 76GJ Post Decree Administration Area

Primary Point of Diversion

Secondary Point of Diversion

Project Stream

Primary Road

Secondary Road

Aerial Photos: 2015 Color NAIP
Topographic Inforamtion: USGS 24K

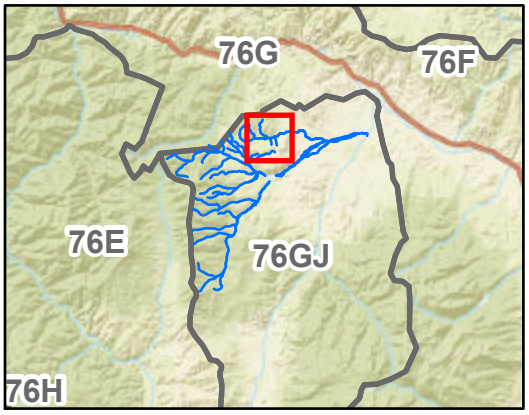

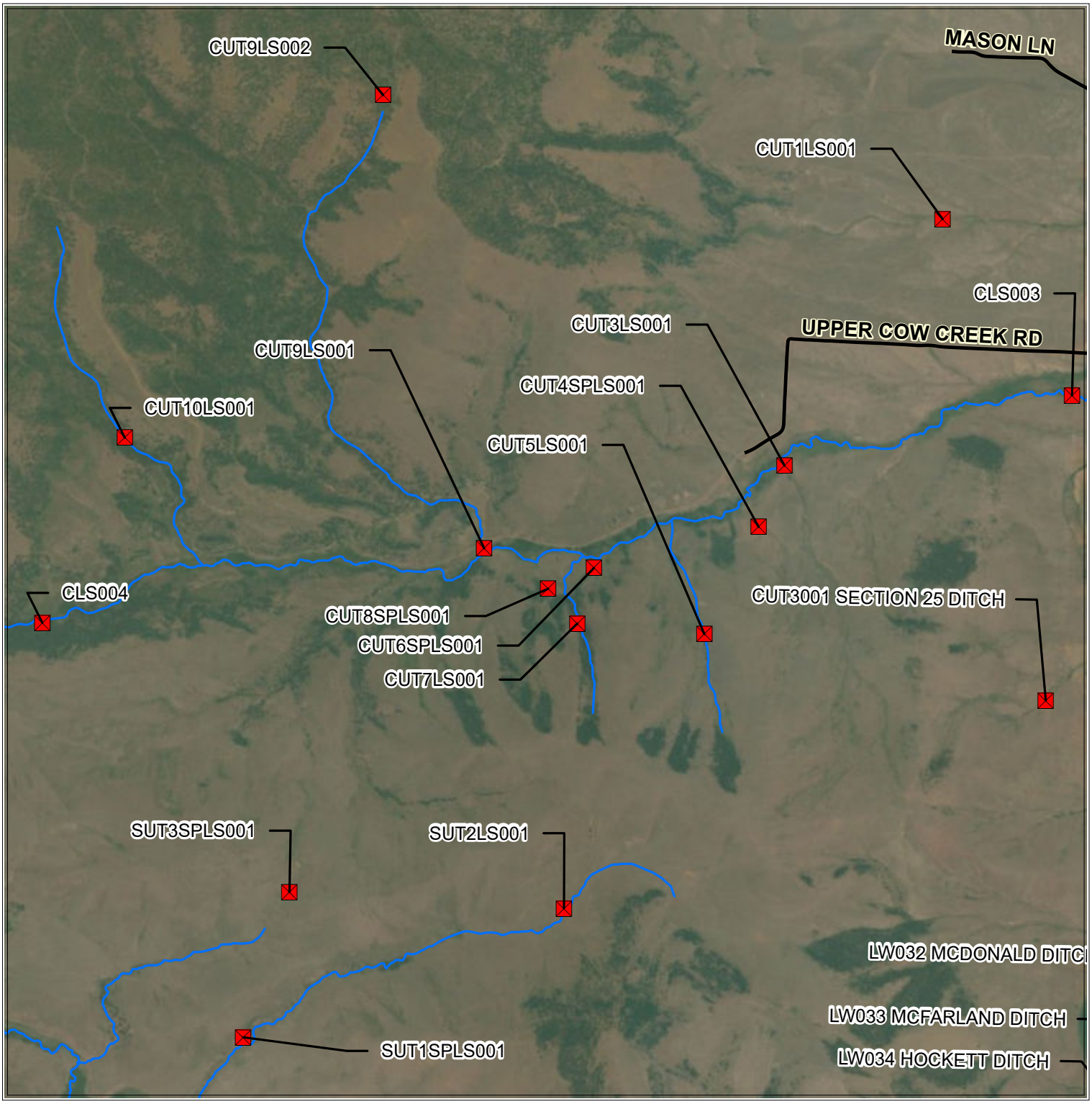

Miles
0 10 20 40

1:30,000

M. Hauer - 06/01/2020

Lower Willow Creek Diversion Sites

Basin 76GJ Post Decree Administration Area

Primary Point of Diversion

Secondary Point of Diversion

Project Stream

Primary Road

Secondary Road

Aerial Photos: 2015 Color NAIP
Topographic Inforamtion: USGS 24K

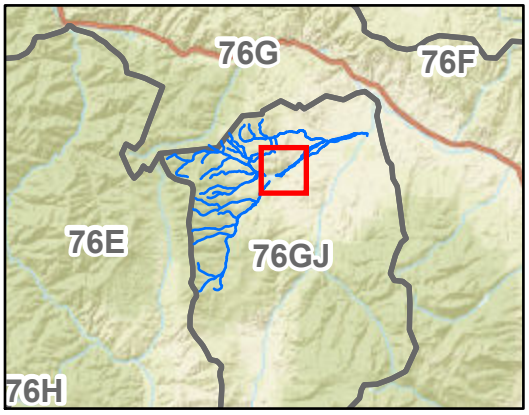

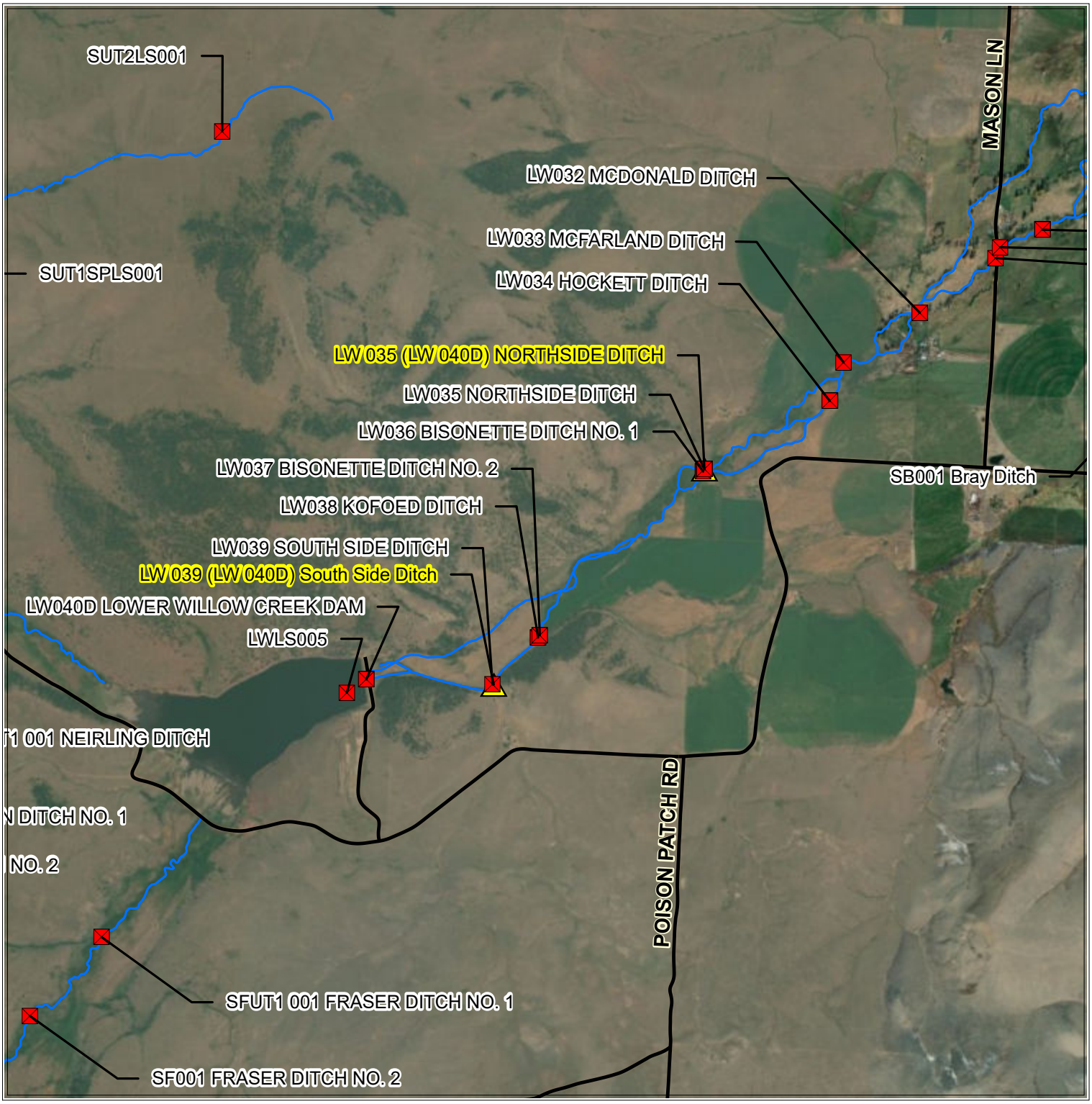

Miles
0 10 20 40

1:30,000

M. Hauer - 06/01/2020

Lower Willow Creek Diversion Sites

Basin 76GJ Post Decree Administration Area

Primary Point of Diversion

Secondary Point of Diversion

Project Stream

Primary Road

Secondary Road

Aerial Photos: 2015 Color NAIP
Topographic Inforamtion: USGS 24K

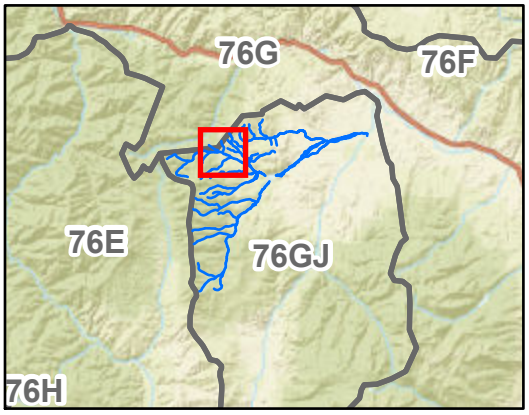

HARVEY RIDGE
TEAKAN KOMICH
CLS005
NFUT1SPLS001
SUT4LS001
NFLS001
MILS001
NFLS002
NORTH FORK WILLOW CREEK RD
NF001 BARTON SPRING DITCH
SELS001
SELS002
SE001 OLSSON-WALKER DITCH
MCLS002
MCLS001
SELS003
MC004 SECTION 6 DITCH

Miles
0 10 20 40

1:30,000

M. Hauer - 06/01/2020

Lower Willow Creek Diversion Sites

Basin 76GJ Post Decree Administration Area

Primary Point of Diversion

Secondary Point of Diversion

Project Stream

Primary Road

Secondary Road

Aerial Photos: 2015 Color NAIP
Topographic Inforamtion: USGS 24K

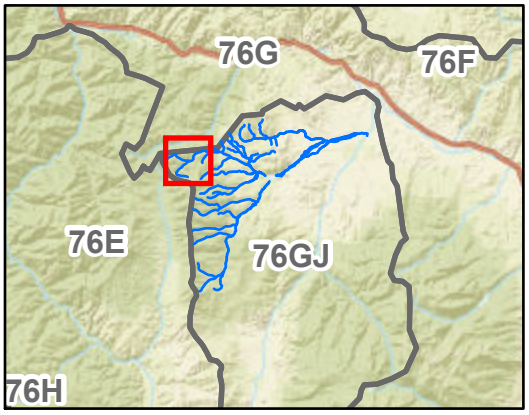

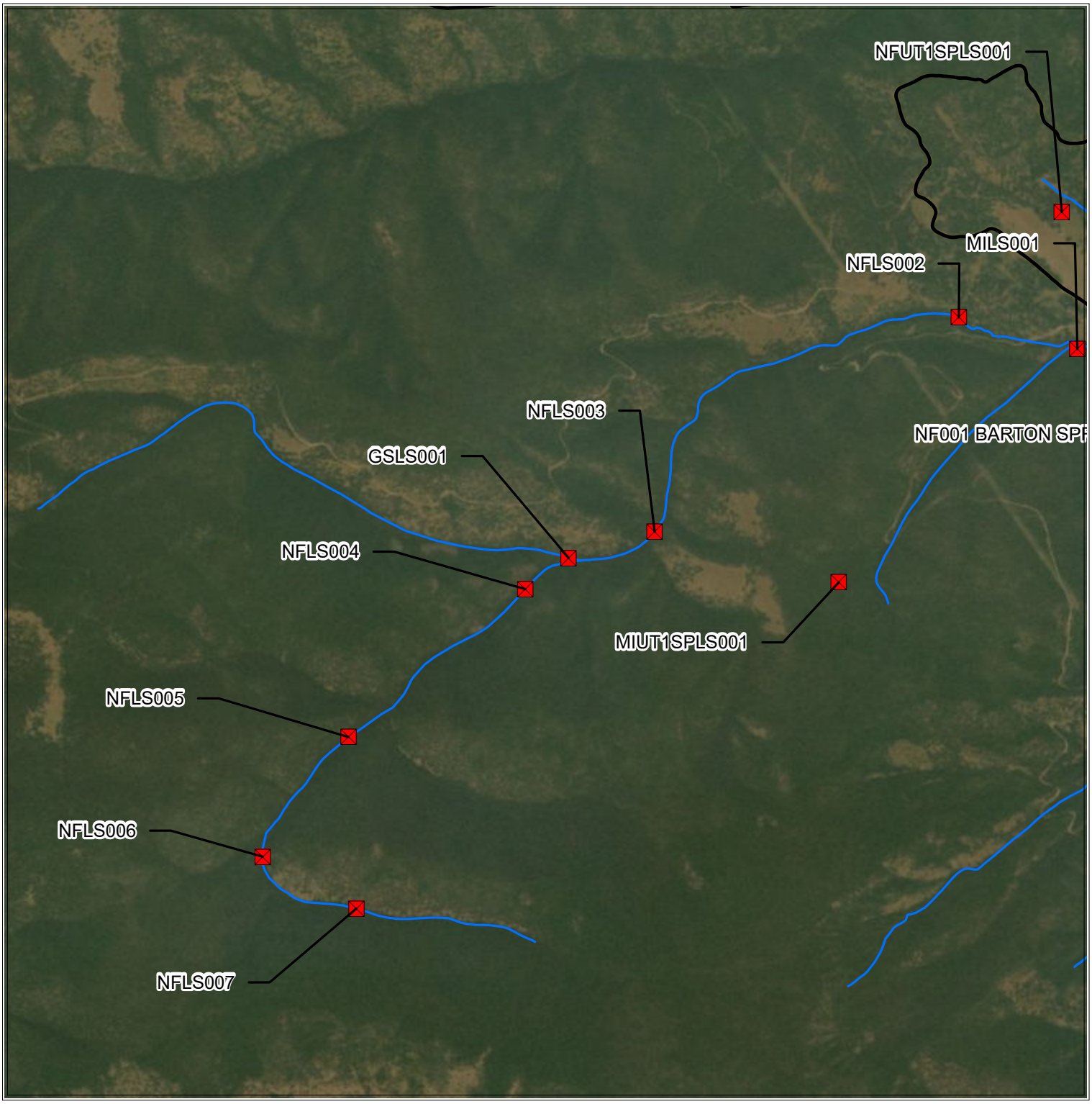

Miles
0 10 20 40

1:30,000

M. Hauer - 06/01/2020

Lower Willow Creek Diversion Sites

Basin 76GJ Post Decree Administration Area

Primary Point of Diversion

Secondary Point of Diversion

Project Stream

Primary Road

Secondary Road

Aerial Photos: 2015 Color NAIP
Topographic Inforamtion: USGS 24K

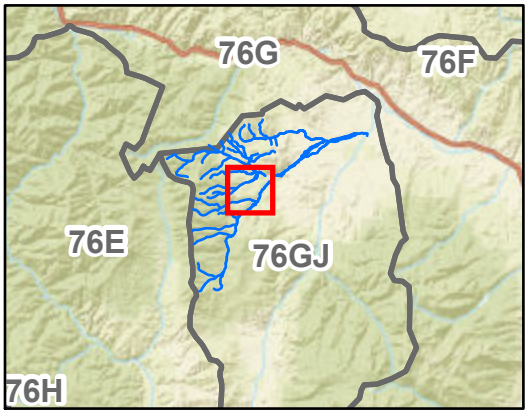

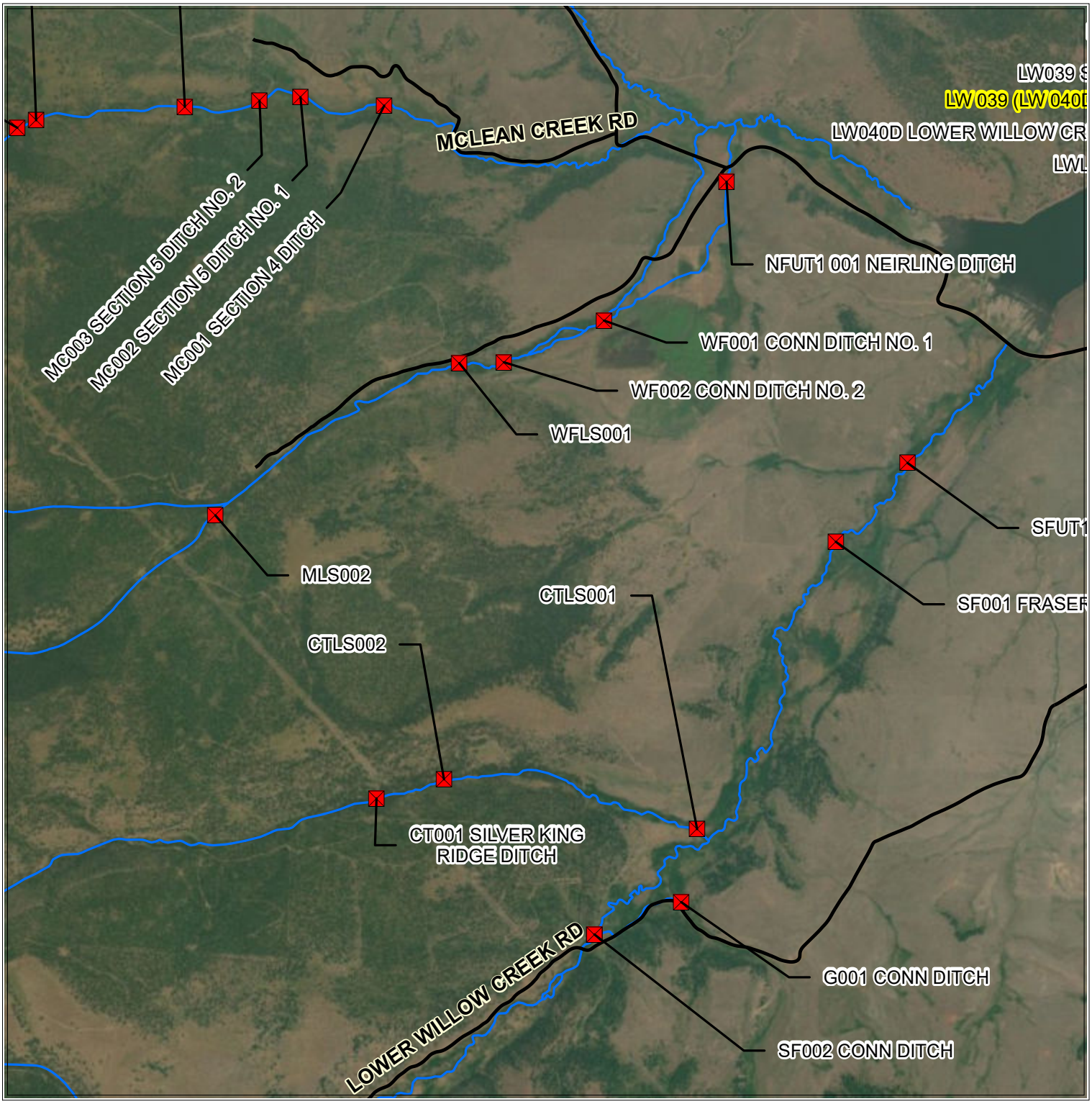

Miles
0 10 20 40

1:30,000

M. Hauer - 06/01/2020

Lower Willow Creek Diversion Sites

Basin 76GJ Post Decree Administration Area

Primary Point of Diversion

Secondary Point of Diversion

Project Stream

Primary Road

Secondary Road

Aerial Photos: 2015 Color NAIP
Topographic Inforamtion: USGS 24K

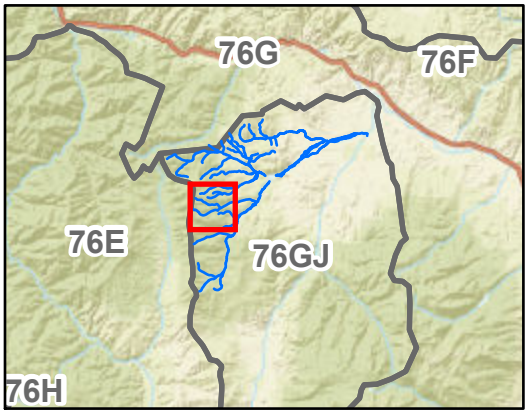

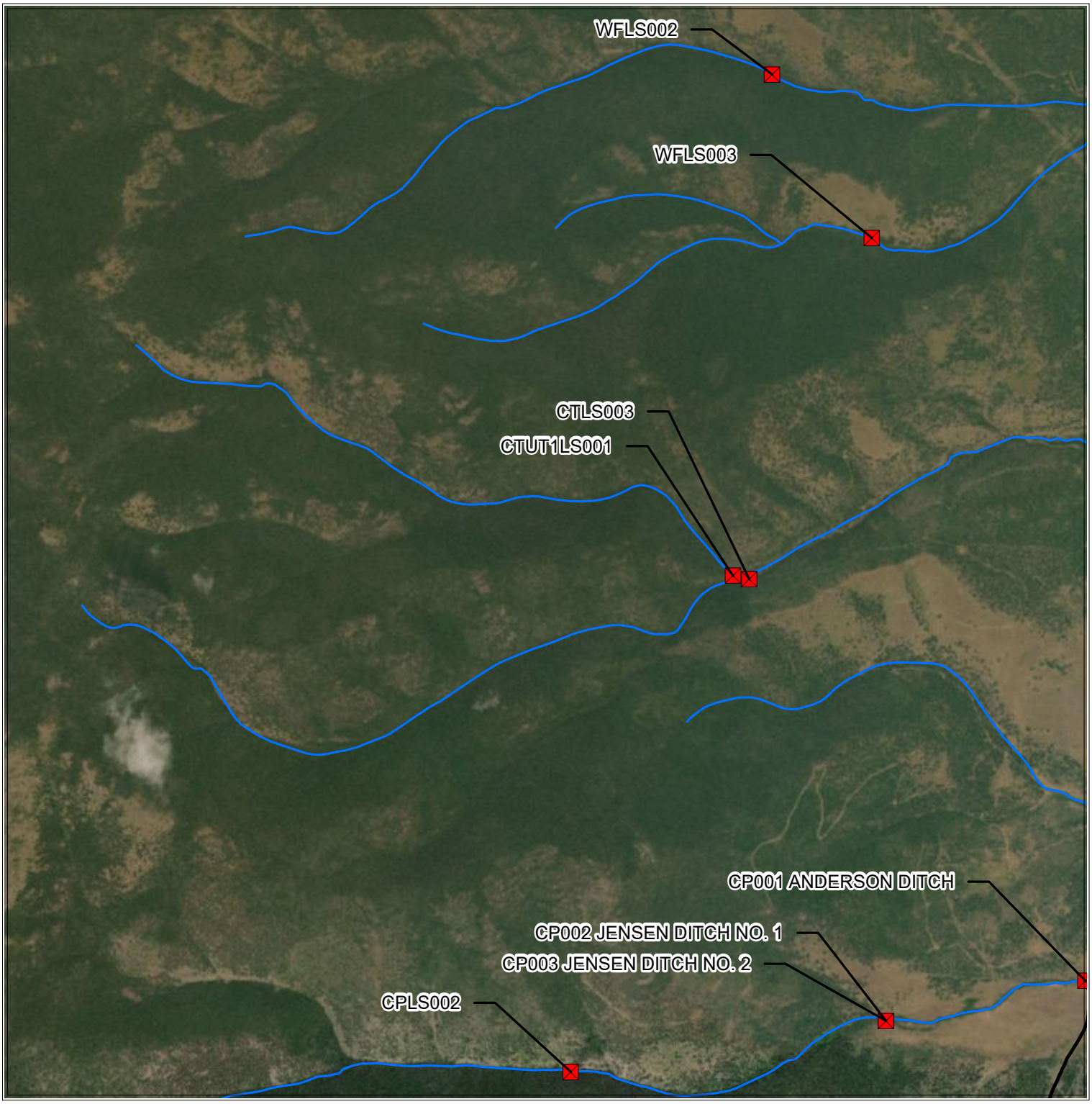

Miles
0 10 20 40

1:30,000

M. Hauer - 06/01/2020

Lower Willow Creek Diversion Sites

Basin 76GJ Post Decree Administration Area

Primary Point of Diversion

Secondary Point of Diversion

Project Stream

Primary Road

Secondary Road

Aerial Photos: 2015 Color NAIP
Topographic Inforamtion: USGS 24K

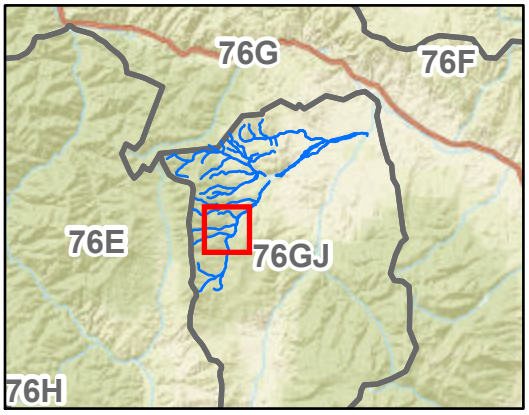

LOWER WILLOW CREEK RD

CPLS001

SFUT2LS001

CP001 ANDERSON DITCH

CP002 JENSEN DITCH NO. 1

CP003 JENSEN DITCH NO. 2

CPLS002

SFLS001

Miles

0 10 20 40

1:30,000

M. Hauer - 06/01/2020

Lower Willow Creek Diversion Sites

Basin 76GJ Post Decree Administration Area

Primary Point of Diversion

Secondary Point of Diversion

Project Stream

Primary Road

Secondary Road

Aerial Photos: 2015 Color NAIP
Topographic Inforamtion: USGS 24K

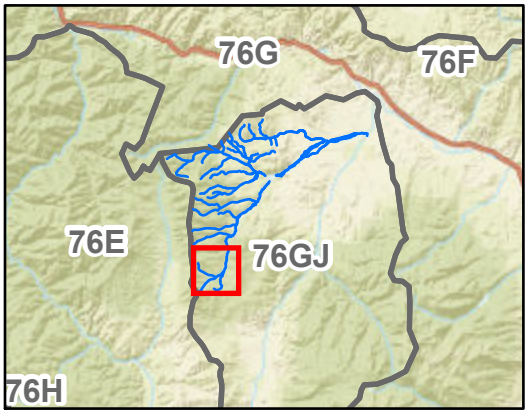

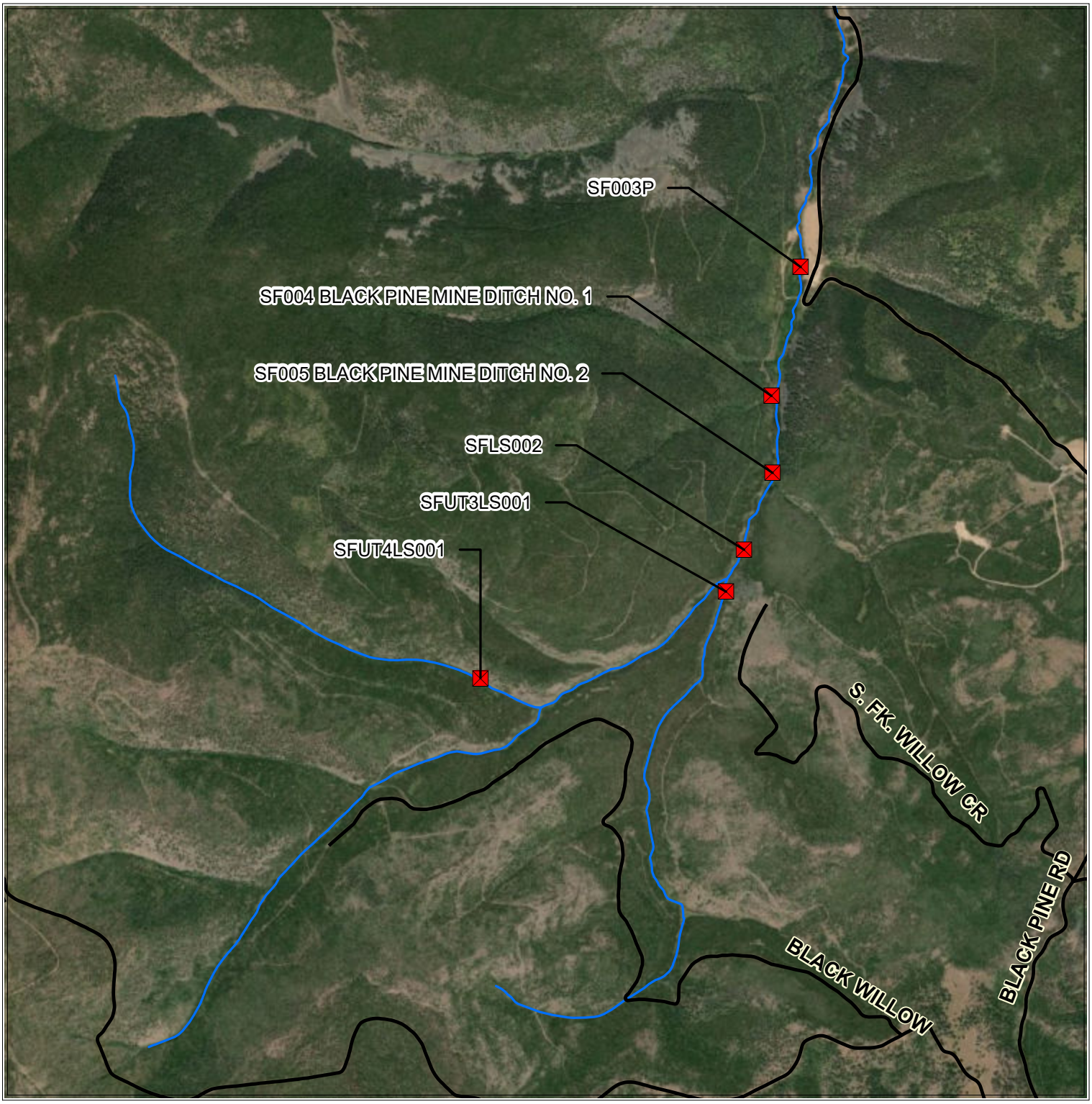

Miles
0 10 20 40

1:30,000

M. Hauer - 06/01/2020

Lower Willow Creek Diversion Sites

Basin 76GJ Post Decree Administration Area

Primary Point of Diversion
Secondary Point of Diversion
Project Stream
Primary Road
Secondary Road

0 0.5 1 2 Miles

1:30,000

M. Case -- 3/22/2019

Aerial Photos: 2015 Color NAIP
Topographic Inforamtion: USGS 24K

Overview Map

Service Layer Credits: Montana State Library