Flint Creek Diversion Sites

Basin 76GJ Post Decree Administraion Area

J.G.
06/10/2020

- Primary Point of Diversion
- Secondary Point of Diversion
- East Fork, Rock Creek
- Flint Creek Project Streams
- Lower Willow Creek Project Streams

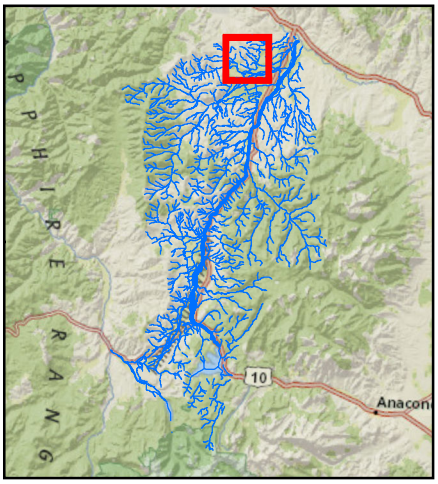

Miles
0 0.25 0.5 1

1:36,000

Aerial Photos: 2013 Color NAIP

Topographic Information: USGS 24K

Flint Creek Diversion Sites

Basin 76GJ Post Decree Administraion Area

J.G.
06/10/2020

- Primary Point of Diversion
- Secondary Point of Diversion
- East Fork, Rock Creek
- Flint Creek Project Streams
- Lower Willow Creek Project Streams

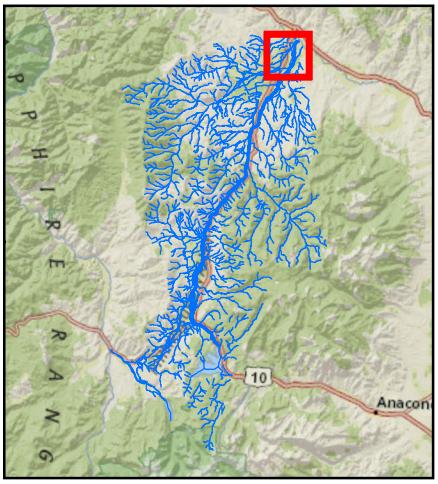

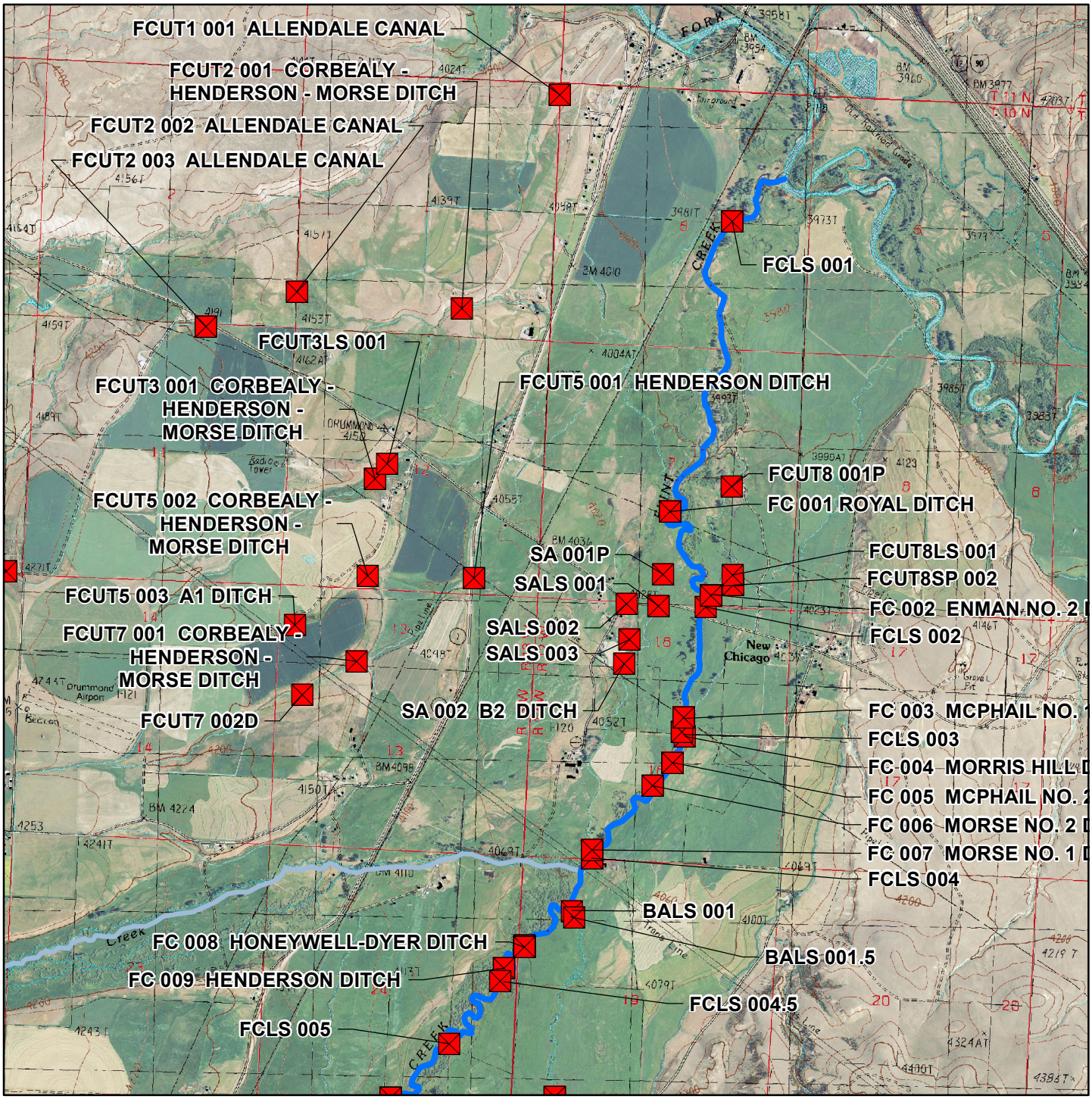

0 0.25 0.5 1 Miles

1:36,000

Aerial Photos: 2013 Color NAIP

Topographic Information: USGS 24K

Flint Creek Diversion Sites

Basin 76GJ Post Decree Administraion Area

J.G.
06/10/2020

- Primary Point of Diversion
- Secondary Point of Diversion
- East Fork, Rock Creek
- Flint Creek Project Streams
- Lower Willow Creek Project Streams

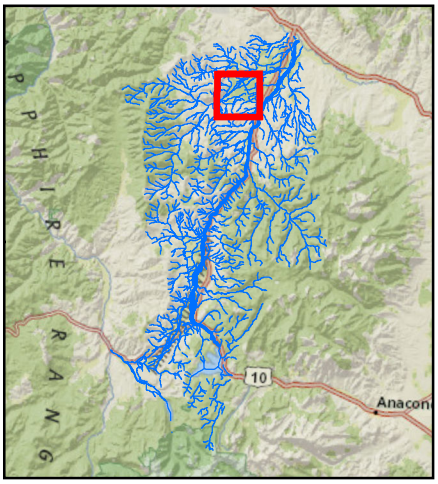

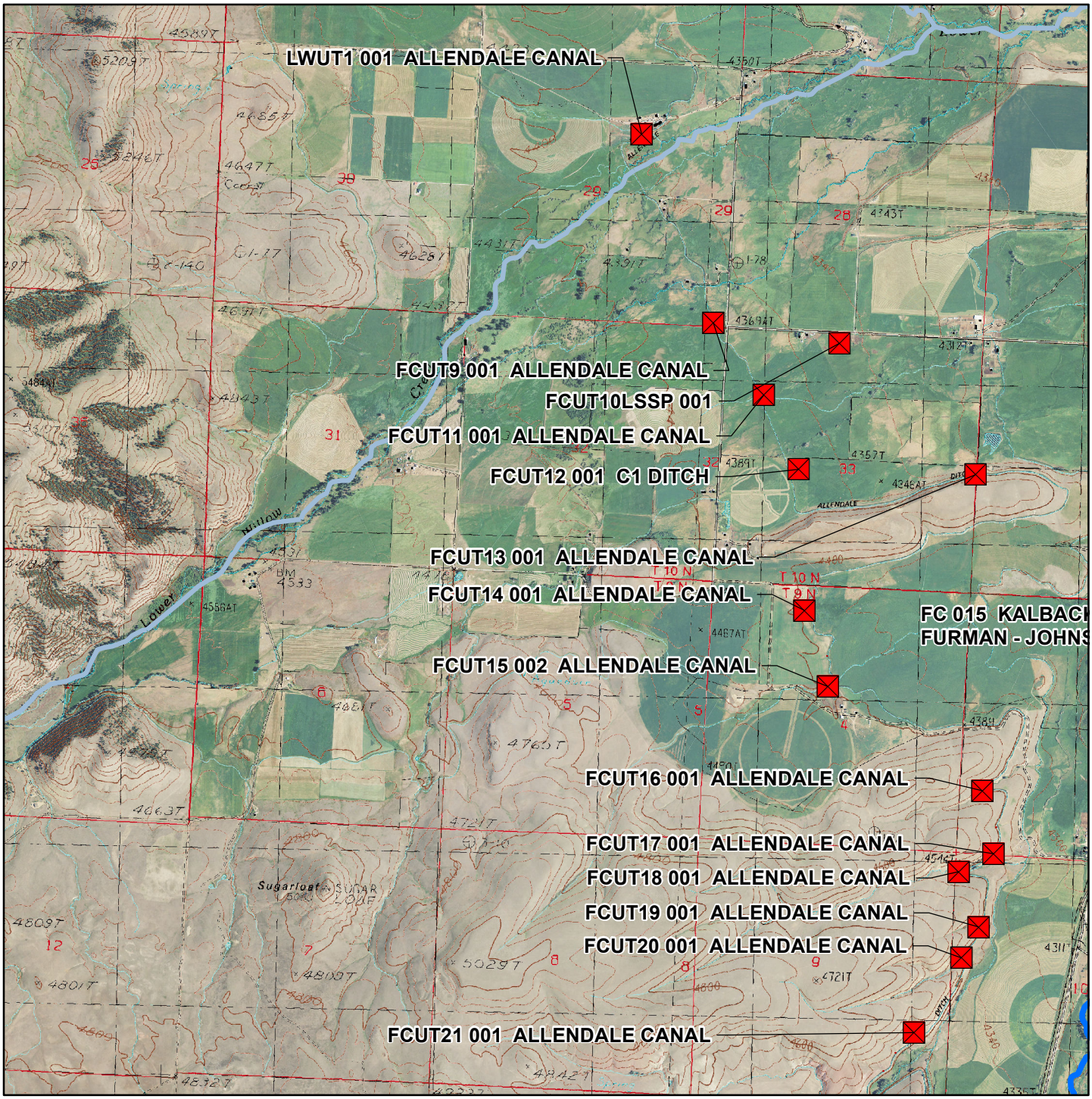

Miles 1:36,000 Aerial Photos: 2013 Color NAIP Topographic Information: USGS 24K

0 0.25 0.5 1

Flint Creek Diversion Sites

Basin 76GJ Post Decree Administraion Area

J.G.
06/10/2020

- Primary Point of Diversion
- Secondary Point of Diversion
- East Fork, Rock Creek
- Flint Creek Project Streams
- Lower Willow Creek Project Streams

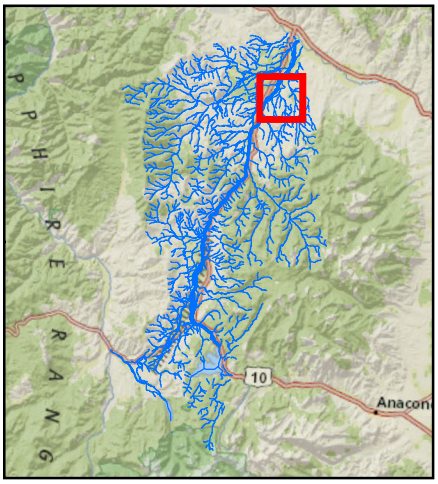

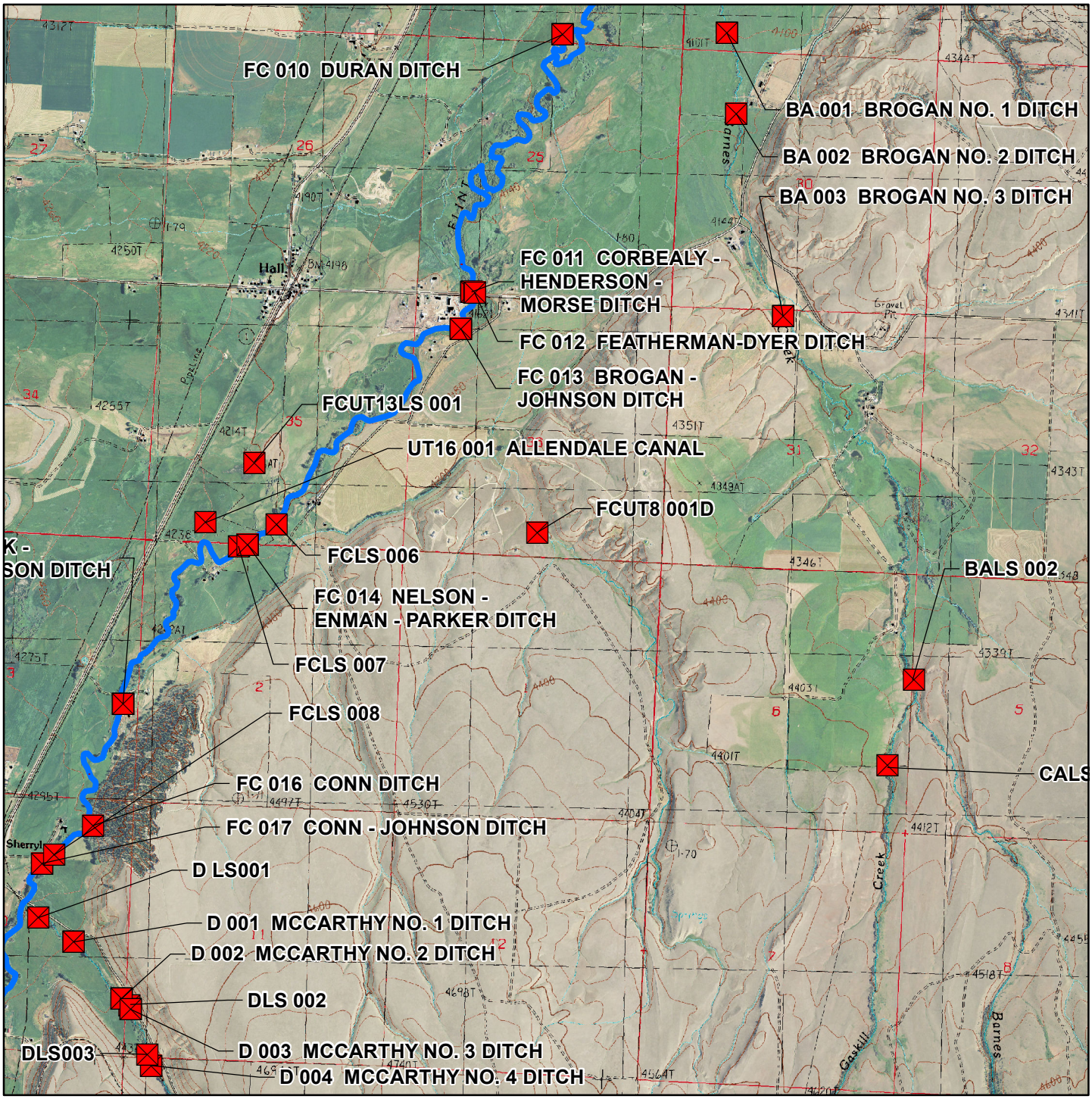

Miles
0 0.25 0.5 1

1:36,000

Aerial Photos: 2013 Color NAIP

Topographic Information: USGS 24K

Flint Creek Diversion Sites

Basin 76GJ Post Decree Administraion Area

J.G.
06/10/2020

- Primary Point of Diversion
- Secondary Point of Diversion
- East Fork, Rock Creek
- Flint Creek Project Streams
- Lower Willow Creek Project Streams

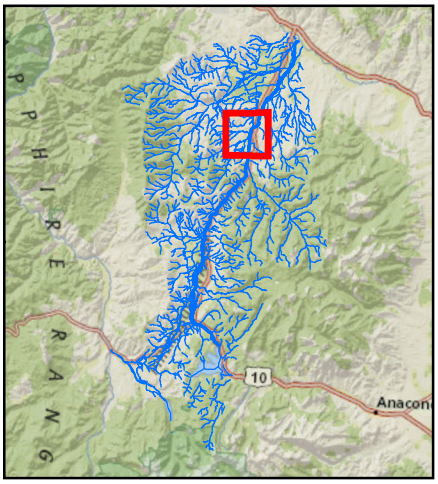

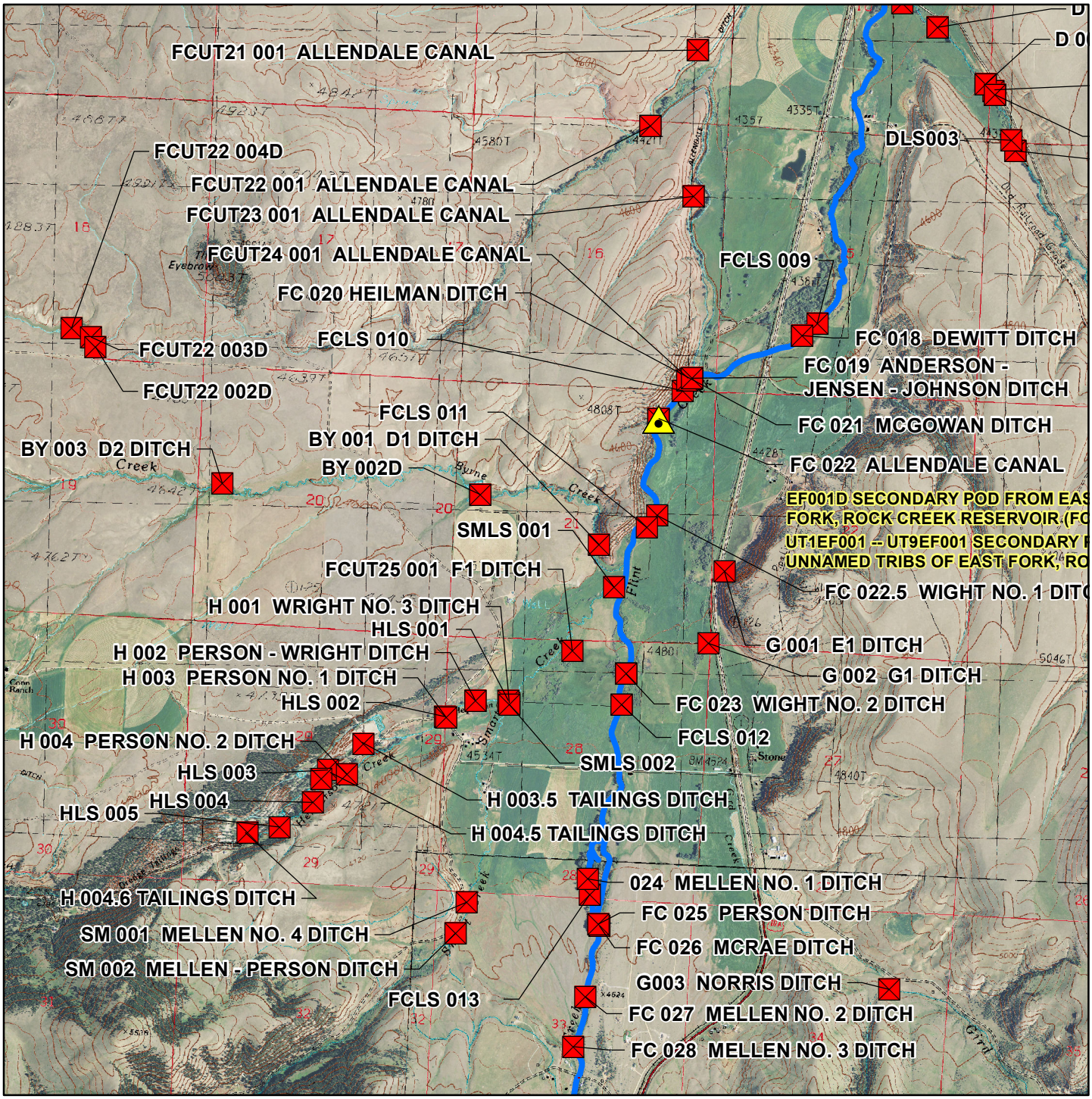

Miles
0 0.25 0.5 1

1:36,000

Aerial Photos: 2013 Color NAIP

Topographic Information: USGS 24K

Flint Creek Diversion Sites

Basin 76GJ Post Decree Administraion Area

J.G.
06/10/2020

- Primary Point of Diversion
- Secondary Point of Diversion
- East Fork, Rock Creek
- Flint Creek Project Streams
- Lower Willow Creek Project Streams

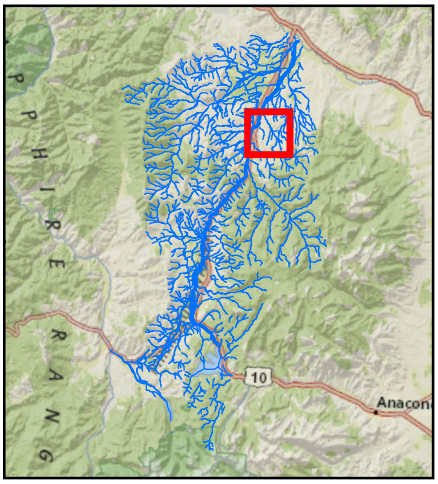

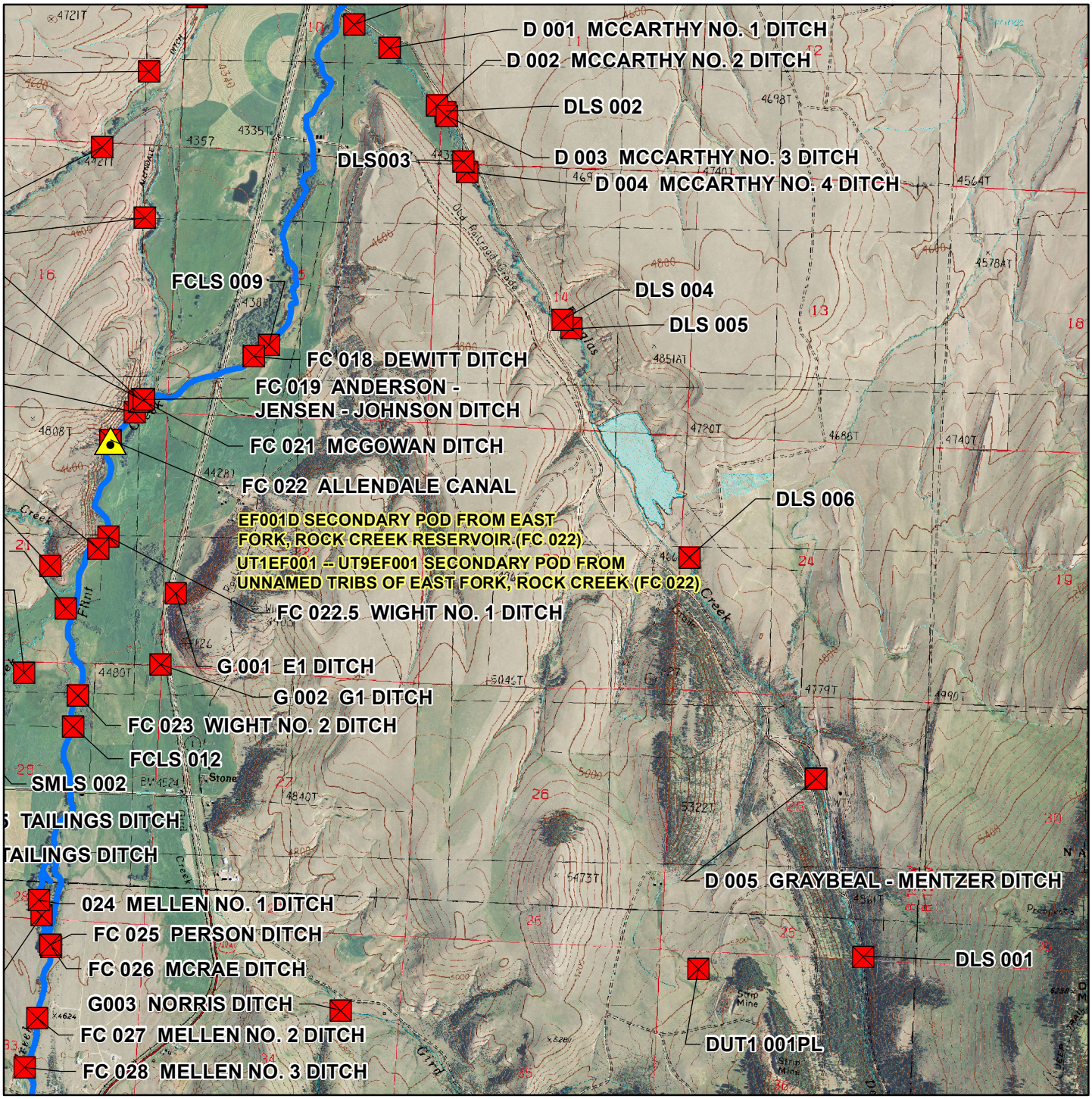

Miles 1:36,000 Aerial Photos: 2013 Color NAIP Topographic Information: USGS 24K

0 0.25 0.5 1

Flint Creek Diversion Sites

Basin 76GJ Post Decree Administraion Area

J.G.
06/10/2020

- Primary Point of Diversion
- Secondary Point of Diversion
- East Fork, Rock Creek
- Flint Creek Project Streams
- Lower Willow Creek Project Streams

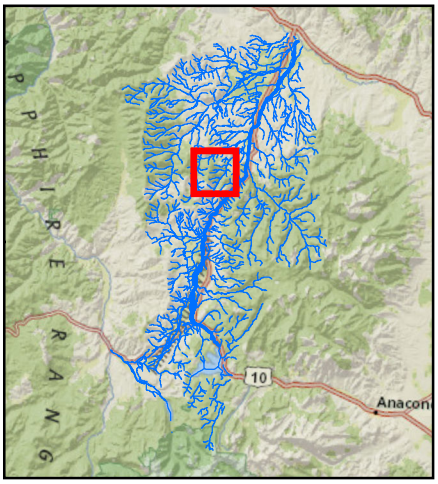

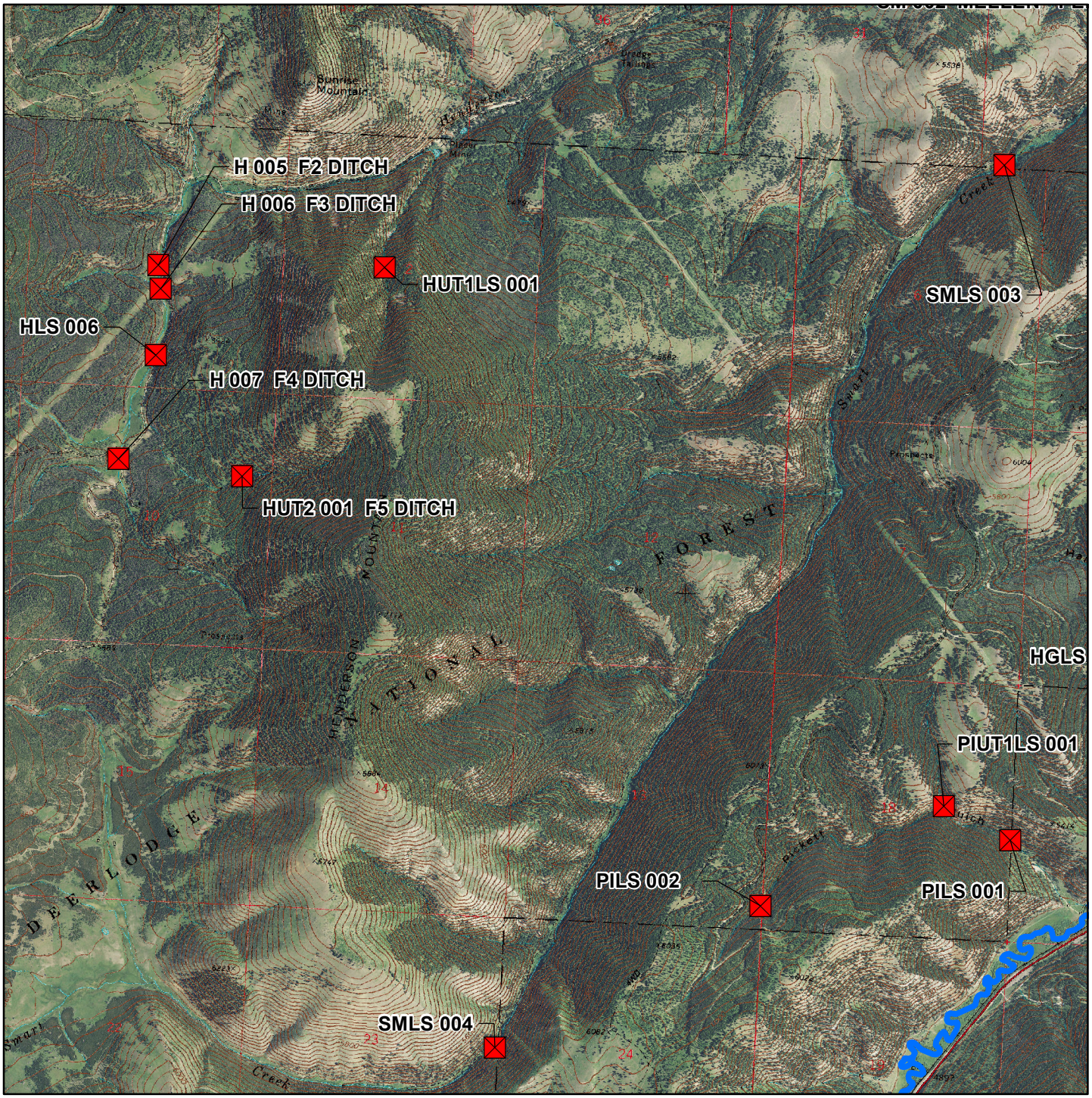

Miles
0 0.25 0.5 1

1:36,000

Aerial Photos: 2013 Color NAIP

Topographic Information: USGS 24K

Flint Creek Diversion Sites

Basin 76GJ Post Decree Administraion Area

J.G.
06/10/2020

- Primary Point of Diversion
- Secondary Point of Diversion
- East Fork, Rock Creek
- Flint Creek Project Streams
- Lower Willow Creek Project Streams

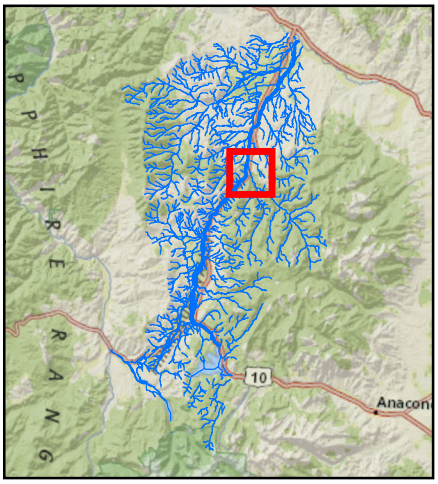

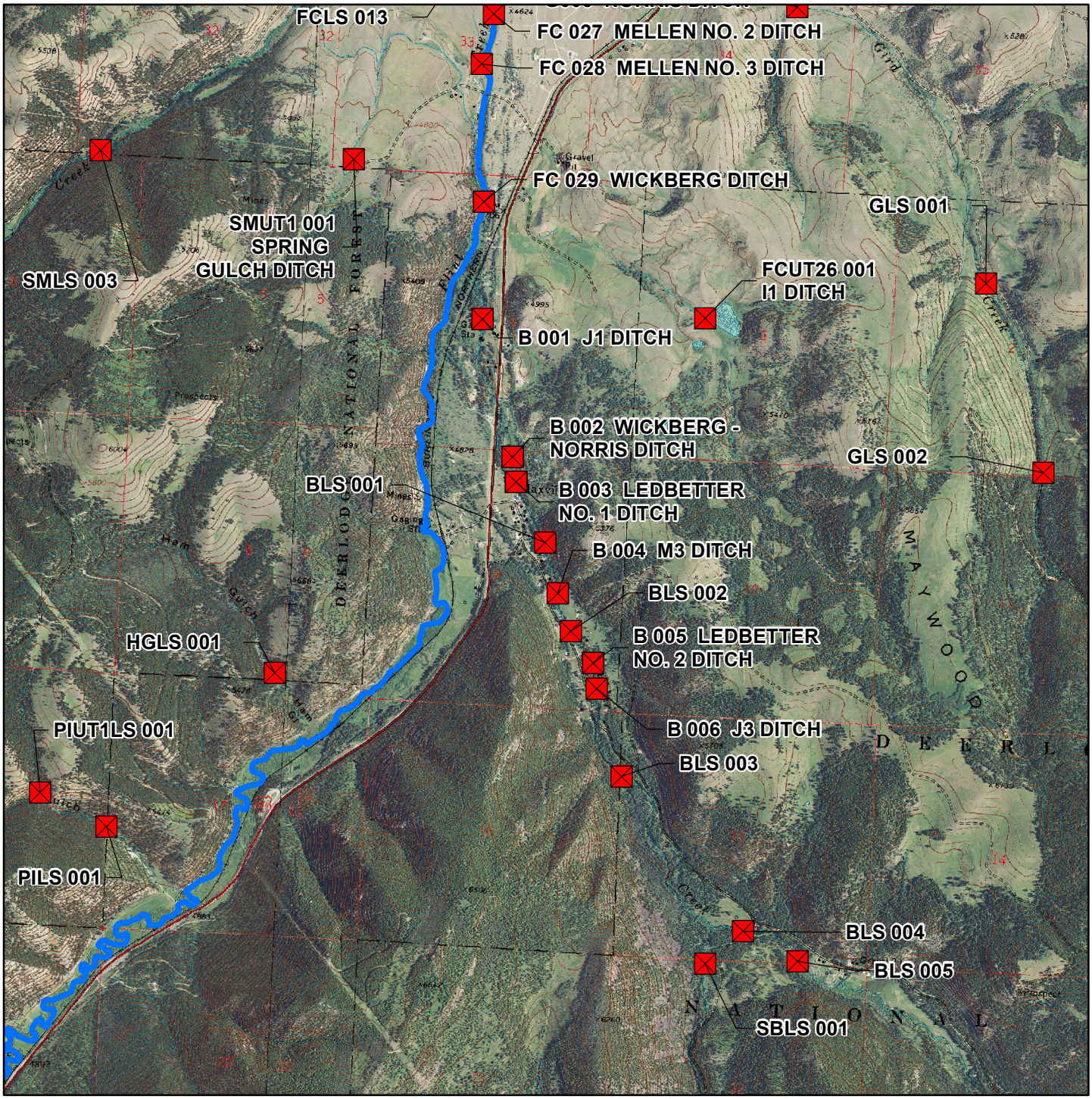

Miles
0 0.25 0.5 1

1:36,000

Aerial Photos: 2013 Color NAIP Topographic Information: USGS 24K

Flint Creek Diversion Sites

Basin 76GJ Post Decree Administraion Area

J.G.
06/10/2020

- Primary Point of Diversion
- Secondary Point of Diversion
- East Fork, Rock Creek
- Flint Creek Project Streams
- Lower Willow Creek Project Streams

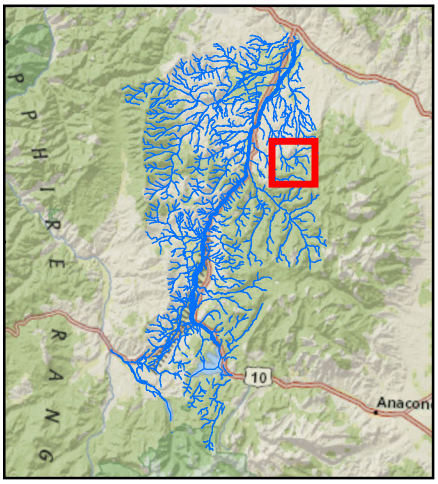

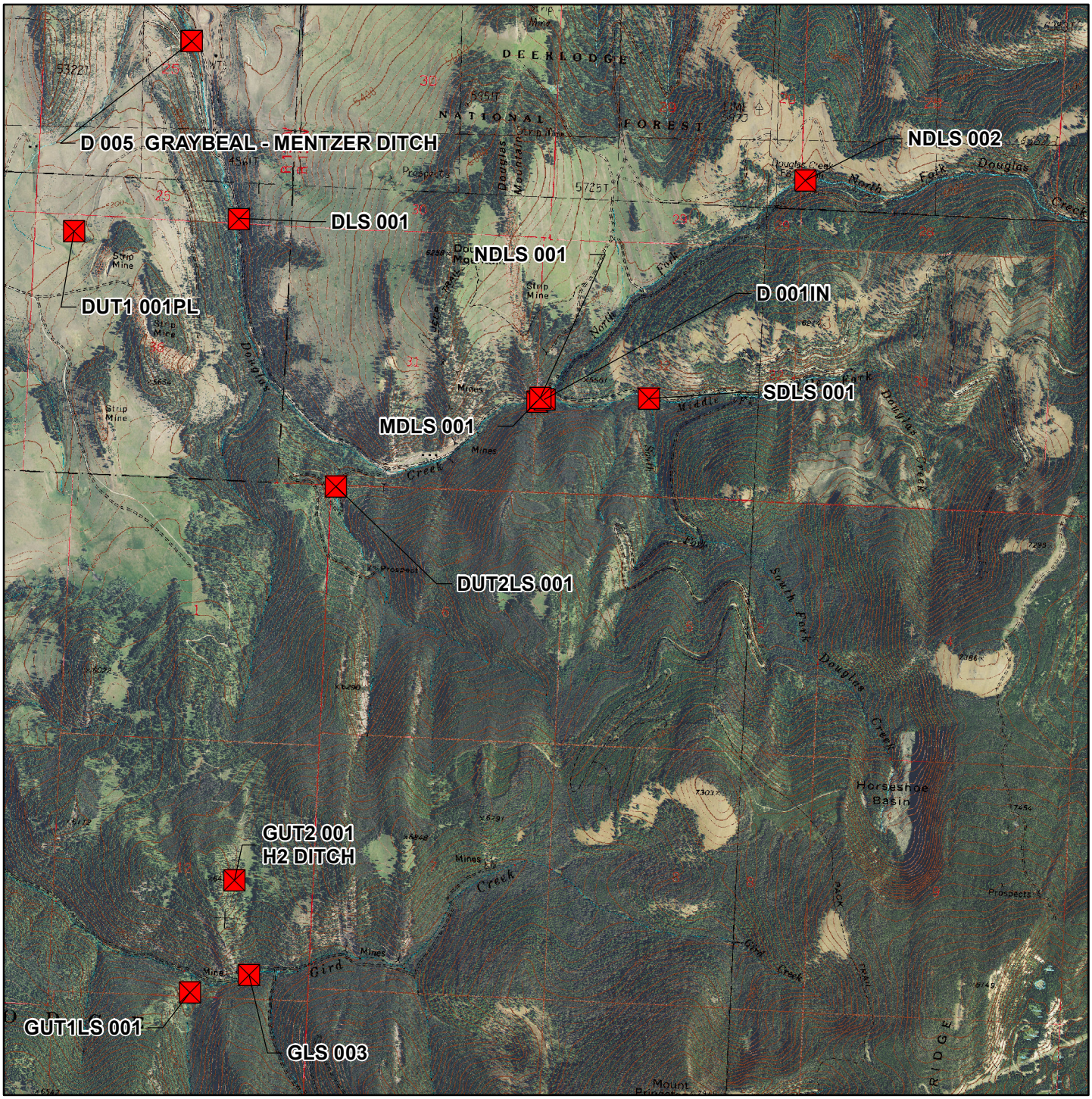

Miles
0 0.25 0.5 1

1:36,000

Aerial Photos: 2013 Color NAIP

Topographic Information: USGS 24K

Flint Creek Diversion Sites

Basin 76GJ Post Decree Administraion Area

J.G.
06/10/2020

- Primary Point of Diversion
- Secondary Point of Diversion
- East Fork, Rock Creek
- Flint Creek Project Streams
- Lower Willow Creek Project Streams

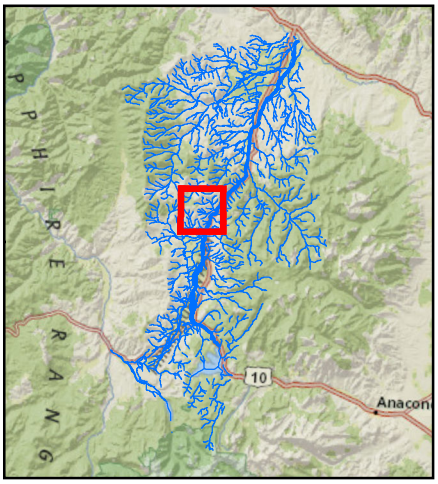

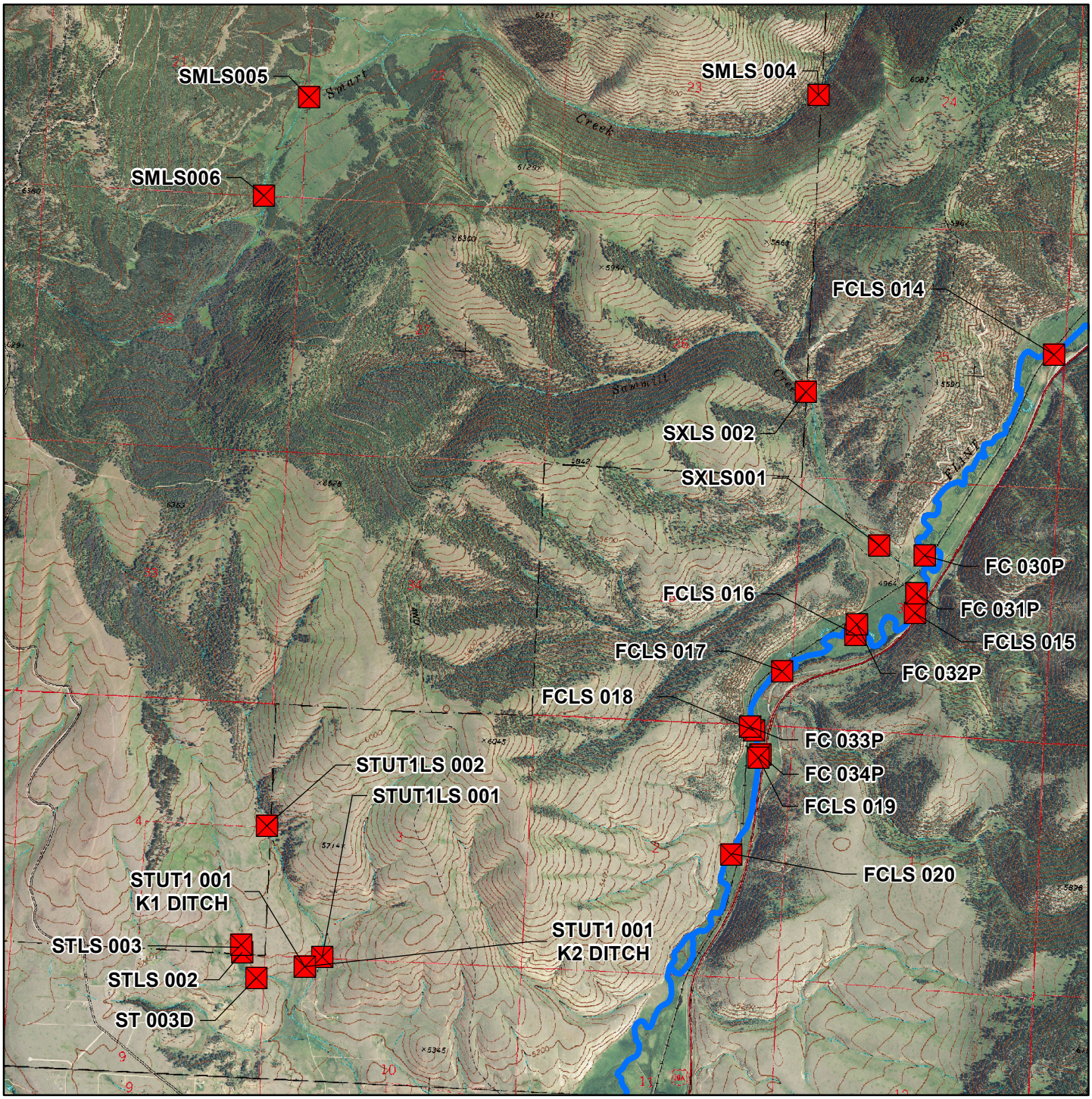

Miles
0 0.25 0.5 1

1:36,000

Aerial Photos: 2013 Color NAIP Topographic Information: USGS 24K

Flint Creek Diversion Sites

Basin 76GJ Post Decree Administraion Area

J.G.
06/10/2020

Primary Point of Diversion

Secondary Point of Diversion

East Fork, Rock Creek

Flint Creek Project Streams

Lower Willow Creek Project Streams

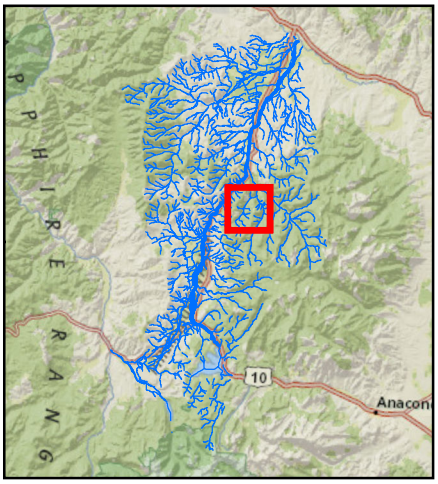

BLS 004

BLS 005

SBLS 001

WGLS 002

WGLS 001

SBUT1 001
J7 DITCH

Miles
0 0.25 0.5 1

1:36,000

Aerial Photos: 2013 Color NAIP

Topographic Information: USGS 24K

Flint Creek Diversion Sites

Basin 76GJ Post Decree Administraion Area

J.G.
06/10/2020

- Primary Point of Diversion
- Secondary Point of Diversion
- East Fork, Rock Creek
- Flint Creek Project Streams
- Lower Willow Creek Project Streams

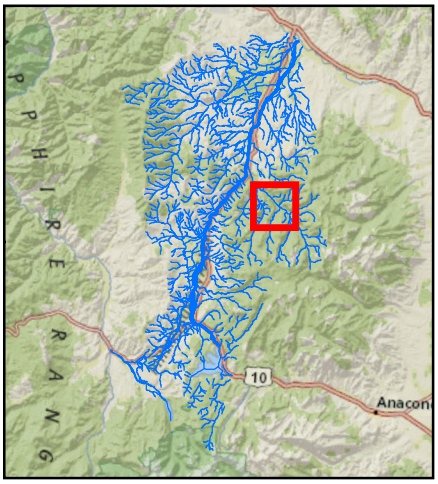

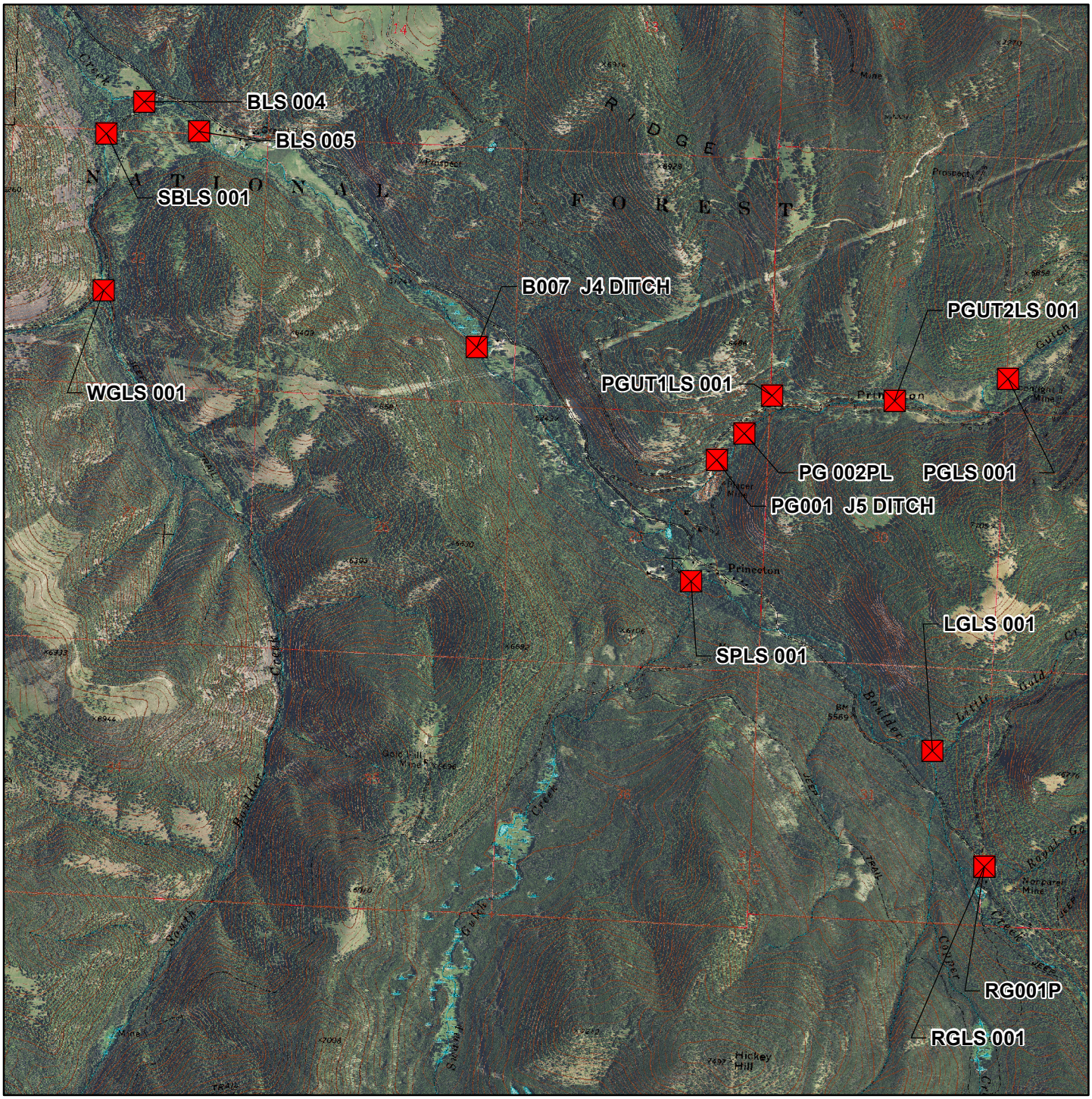

Miles
0 0.25 0.5 1

1:36,000

Aerial Photos: 2013 Color NAIP

Topographic Information: USGS 24K

Flint Creek Diversion Sites

Basin 76GJ Post Decree Administraion Area

J.G.
06/10/2020

- Primary Point of Diversion
- Secondary Point of Diversion
- East Fork, Rock Creek
- Flint Creek Project Streams
- Lower Willow Creek Project Streams

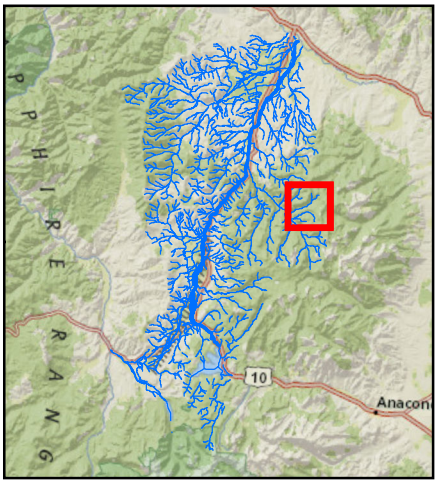

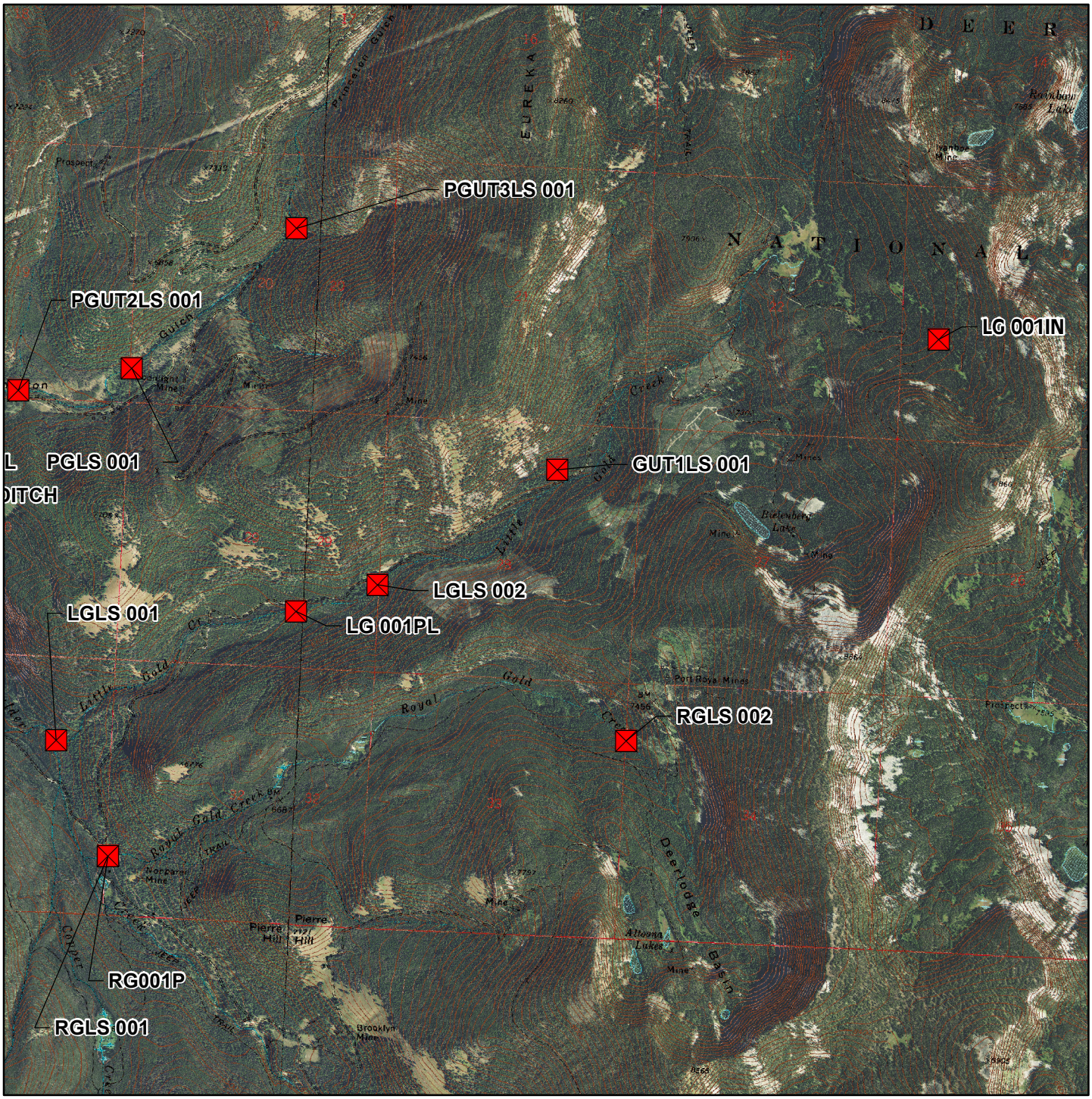

Miles
0 0.25 0.5 1

1:36,000

Aerial Photos: 2013 Color NAIP

Topographic Information: USGS 24K

Flint Creek Diversion Sites

Basin 76GJ Post Decree Administraion Area

J.G.
06/10/2020

- Primary Point of Diversion
- Secondary Point of Diversion
- East Fork, Rock Creek
- Flint Creek Project Streams
- Lower Willow Creek Project Streams

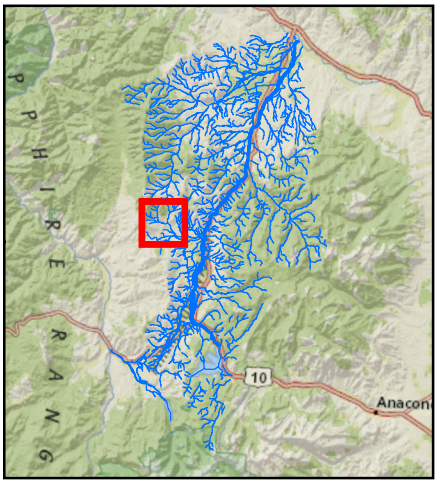

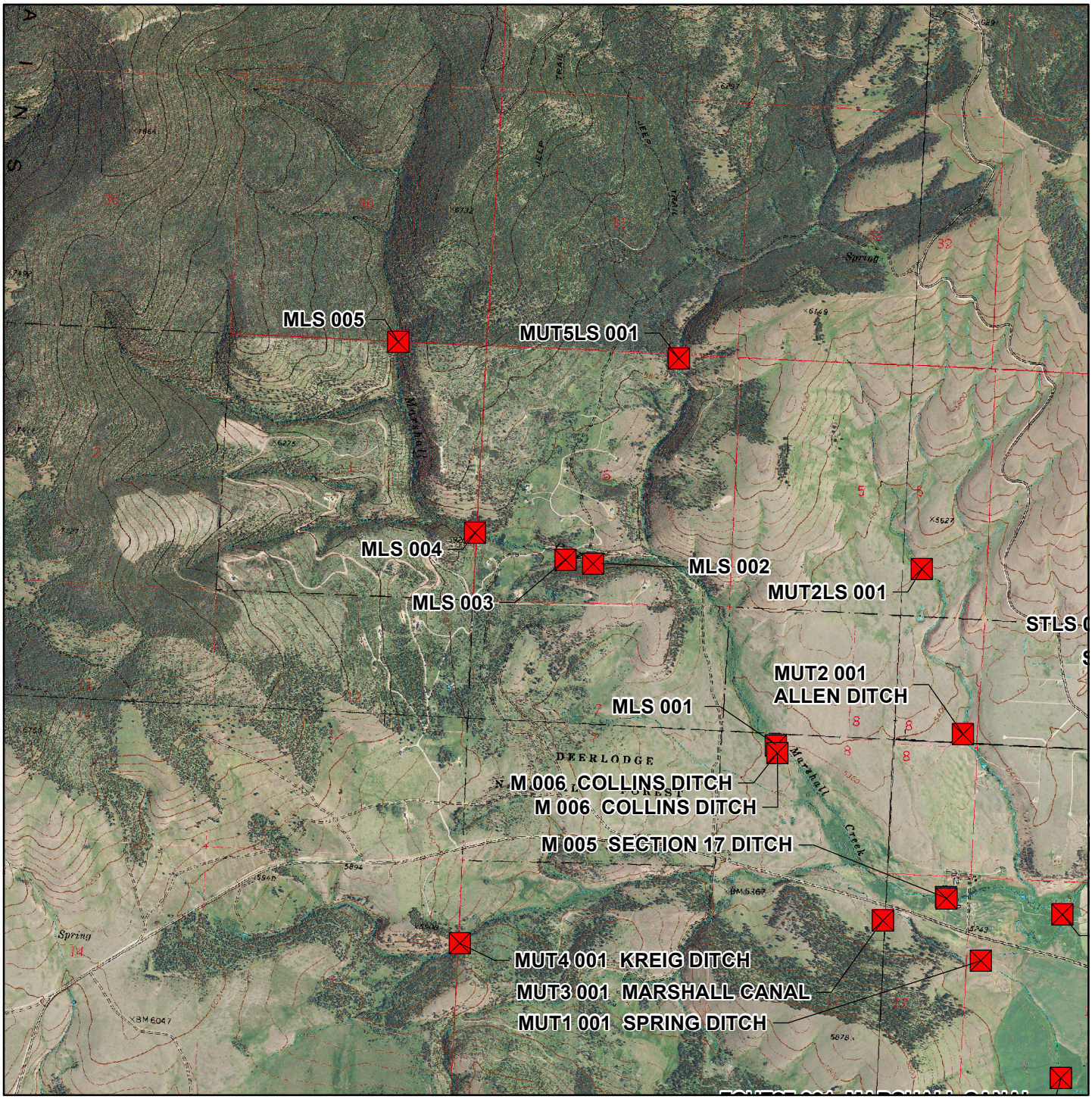

Miles
0 0.25 0.5 1

1:36,000

Aerial Photos: 2013 Color NAIP Topographic Information: USGS 24K

Flint Creek Diversion Sites

Basin 76GJ Post Decree Administraion Area

J.G.
06/10/2020

- Primary Point of Diversion
- Secondary Point of Diversion
- East Fork, Rock Creek
- Flint Creek Project Streams
- Lower Willow Creek Project Streams

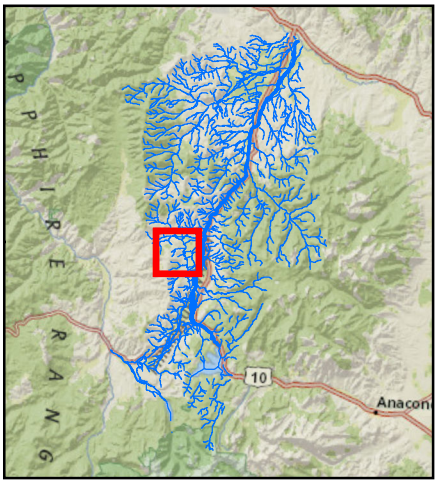

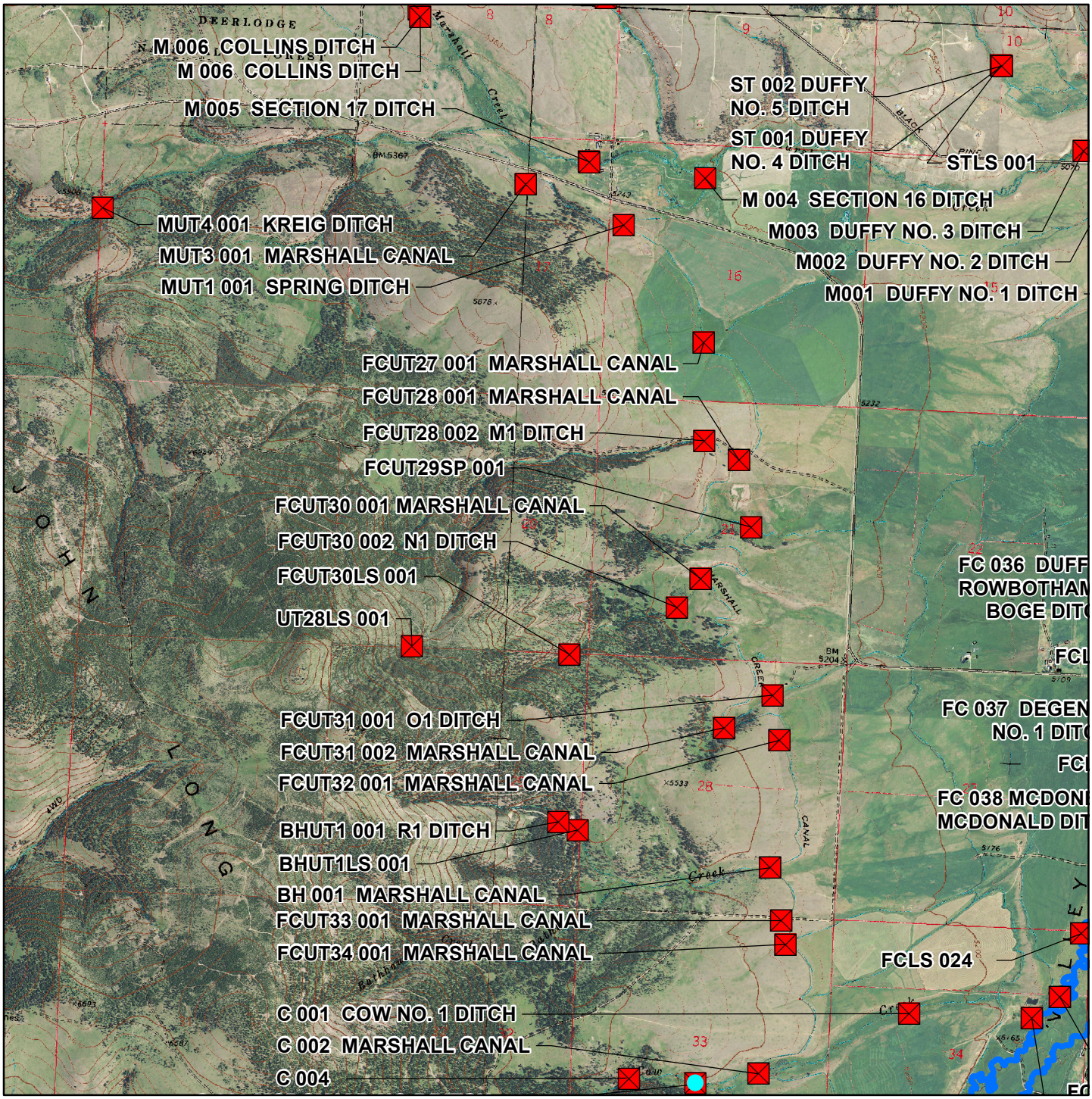

Miles
0 0.25 0.5 1

1:36,000

Aerial Photos: 2013 Color NAIP

Topographic Information: USGS 24K

Flint Creek Diversion Sites

Basin 76GJ Post Decree Administraion Area

J.G.
06/10/2020

- Primary Point of Diversion
- Secondary Point of Diversion
- East Fork, Rock Creek
- Flint Creek Project Streams
- Lower Willow Creek Project Streams

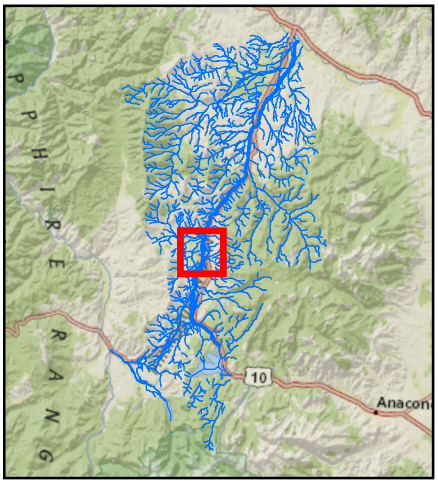

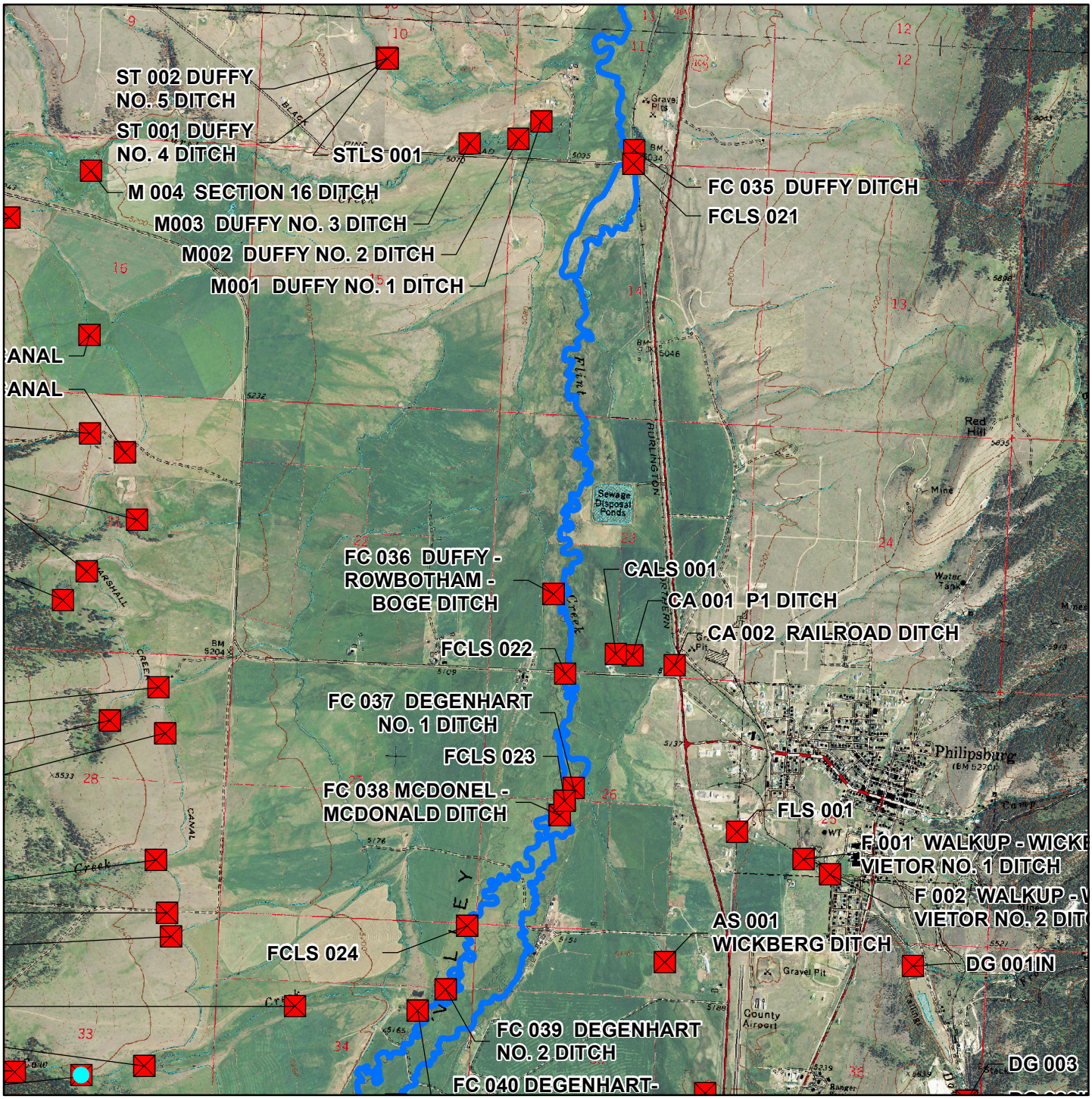

Miles
0 0.25 0.5 1

1:36,000

Aerial Photos: 2013 Color NAIP

Topographic Information: USGS 24K

Flint Creek Diversion Sites

Basin 76GJ Post Decree Administraion Area

J.G.
06/10/2020

- Primary Point of Diversion
- Secondary Point of Diversion
- East Fork, Rock Creek
- Flint Creek Project Streams
- Lower Willow Creek Project Streams

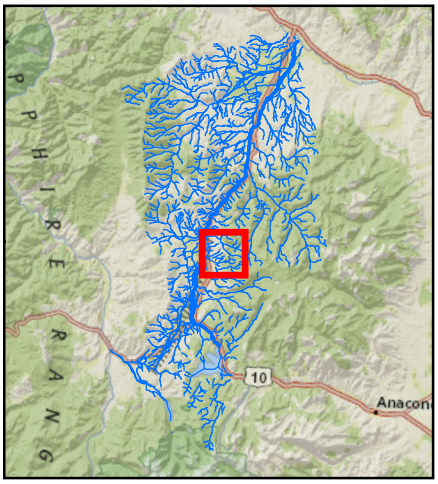

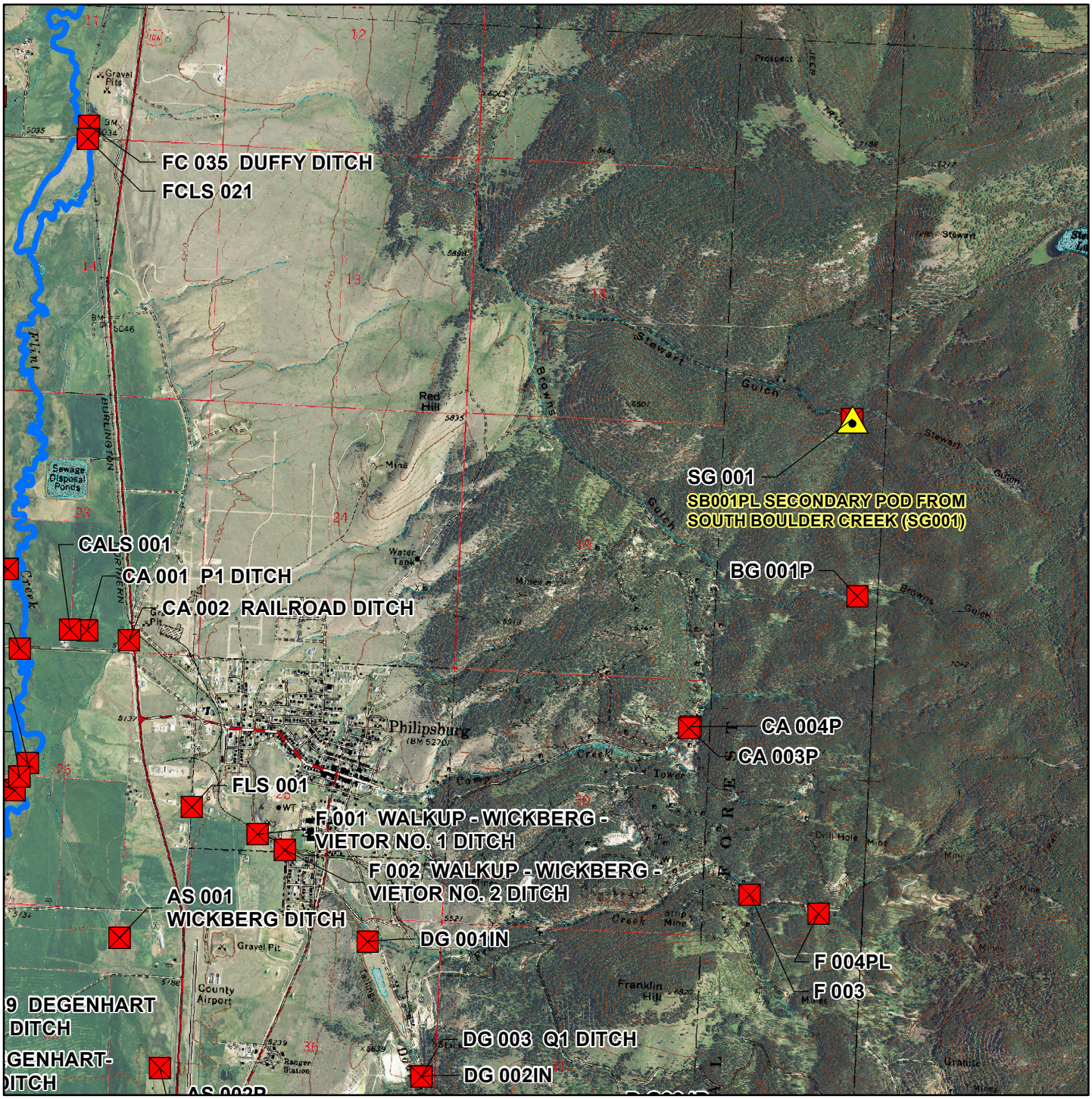

0 0.25 0.5 1 Miles

1:36,000

Aerial Photos: 2013 Color NAIP

Topographic Information: USGS 24K

Flint Creek Diversion Sites

Basin 76GJ Post Decree Administraion Area

J.G.
06/10/2020

- Primary Point of Diversion
- Secondary Point of Diversion
- East Fork, Rock Creek
- Flint Creek Project Streams
- Lower Willow Creek Project Streams

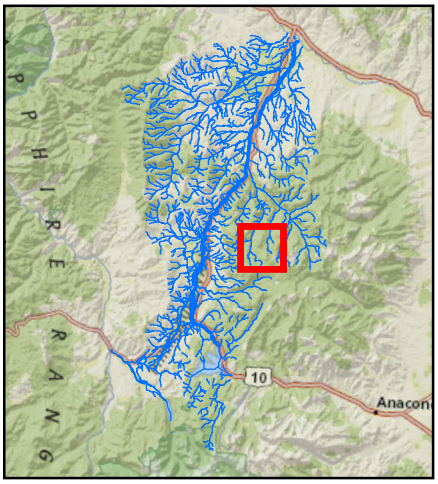



Miles
0 0.25 0.5 1

1:36,000

Aerial Photos: 2013 Color NAIP

Topographic Information: USGS 24K

Flint Creek Diversion Sites

Basin 76GJ Post Decree Administraion Area

J.G.
06/10/2020

- Primary Point of Diversion
- Secondary Point of Diversion
- East Fork, Rock Creek
- Flint Creek Project Streams
- Lower Willow Creek Project Streams

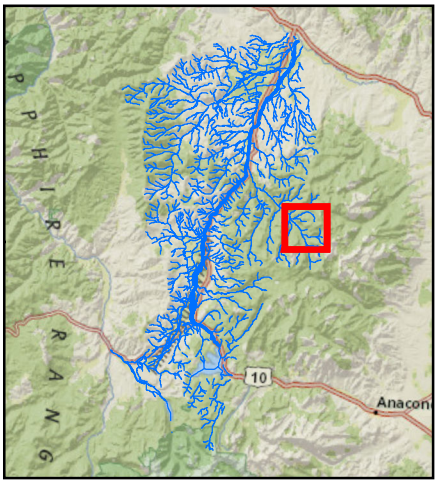

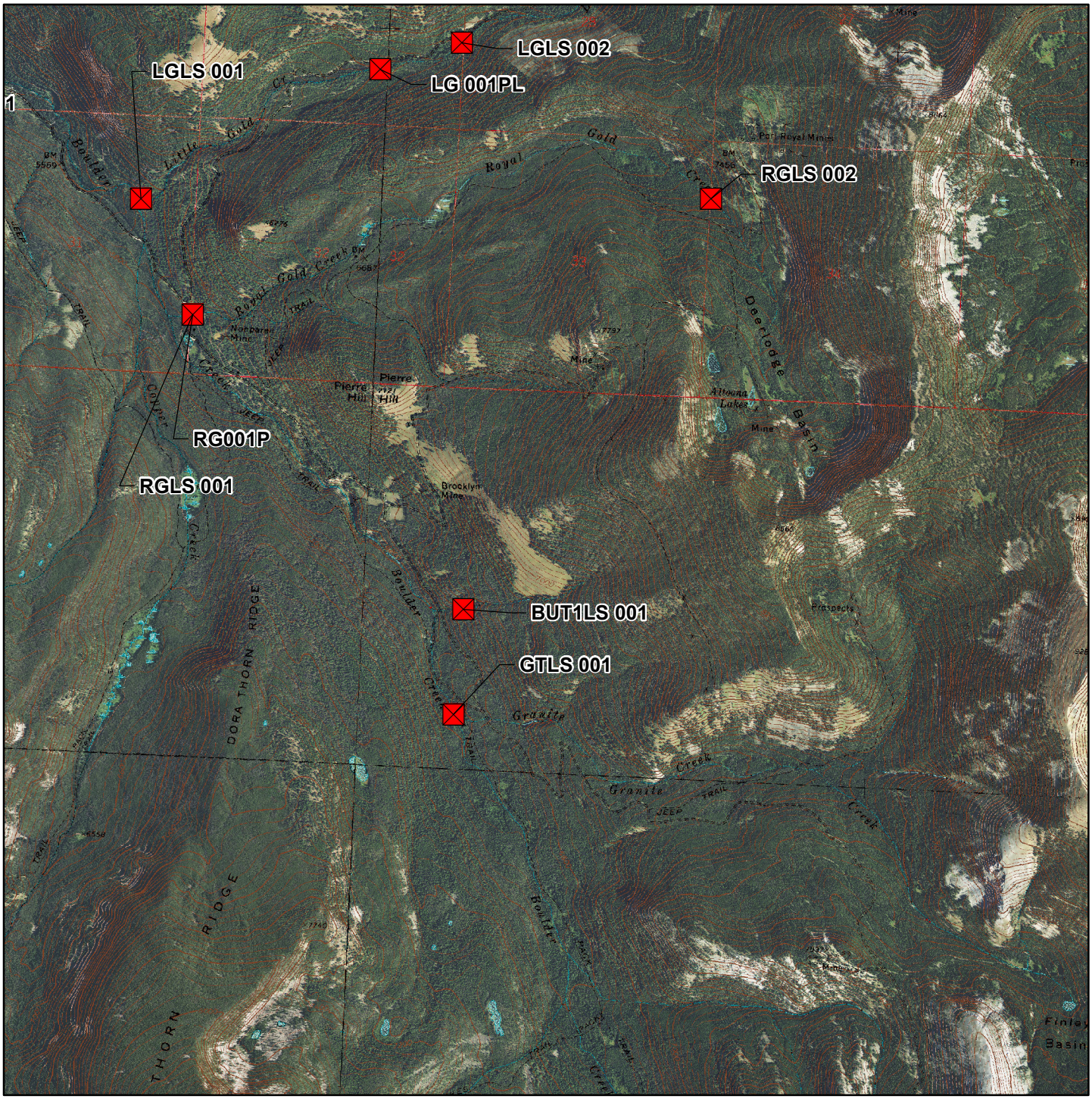

Miles
0 0.25 0.5 1

1:36,000

Aerial Photos: 2013 Color NAIP

Topographic Information: USGS 24K

Flint Creek Diversion Sites

Basin 76GJ Post Decree Administraion Area

J.G.
06/10/2020

- Primary Point of Diversion
- Secondary Point of Diversion
- East Fork, Rock Creek
- Flint Creek Project Streams
- Lower Willow Creek Project Streams

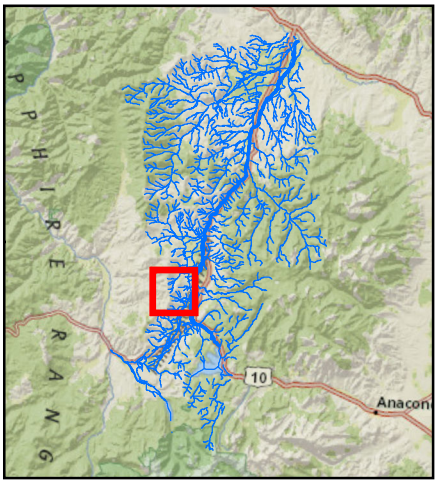

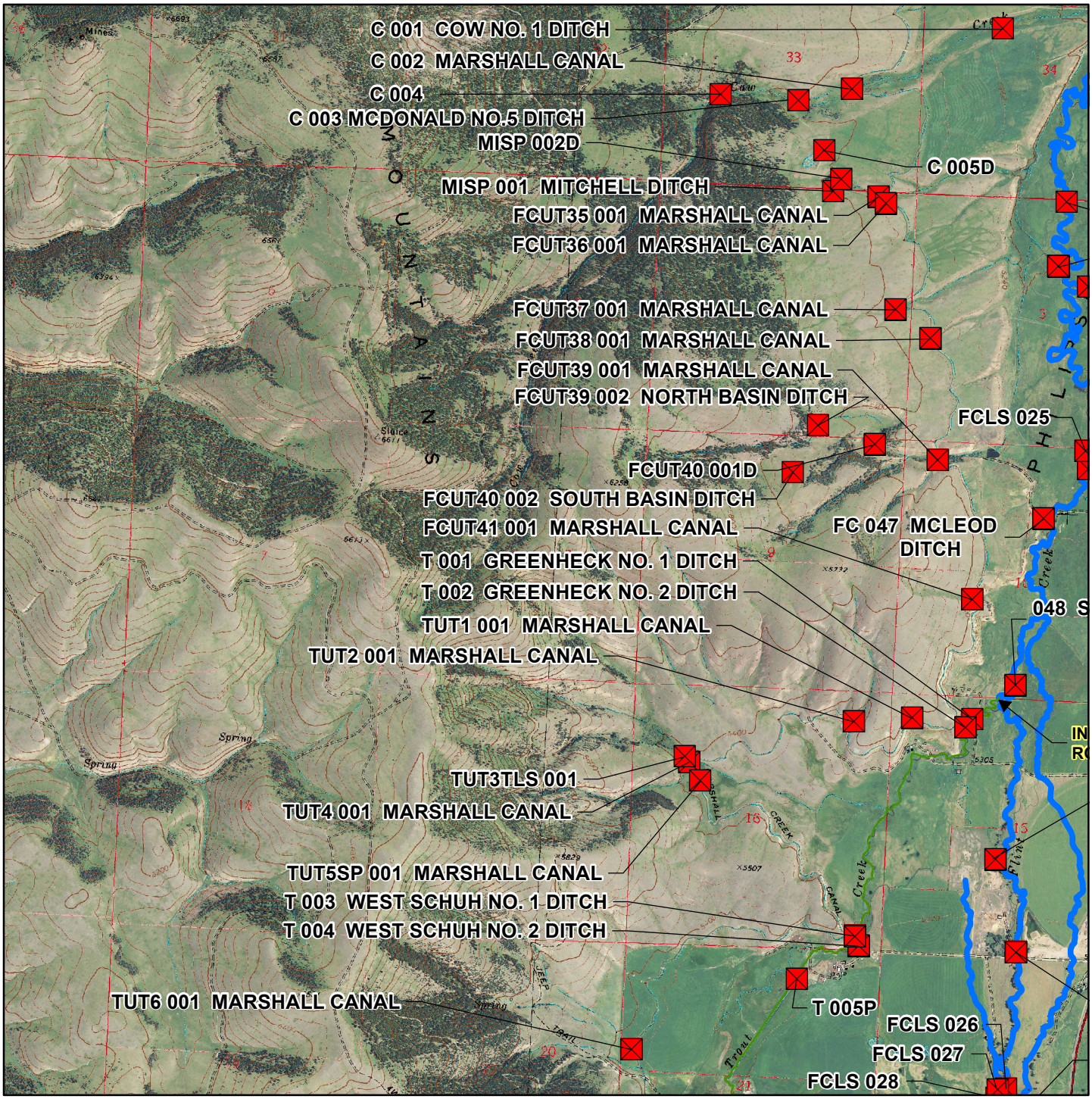

Miles
0 0.25 0.5 1

1:36,000

Aerial Photos: 2013 Color NAIP

Topographic Information: USGS 24K

Flint Creek Diversion Sites

Basin 76GJ Post Decree Administraion Area

J.G.
06/10/2020

- Primary Point of Diversion
- Secondary Point of Diversion
- East Fork, Rock Creek
- Flint Creek Project Streams
- Lower Willow Creek Project Streams

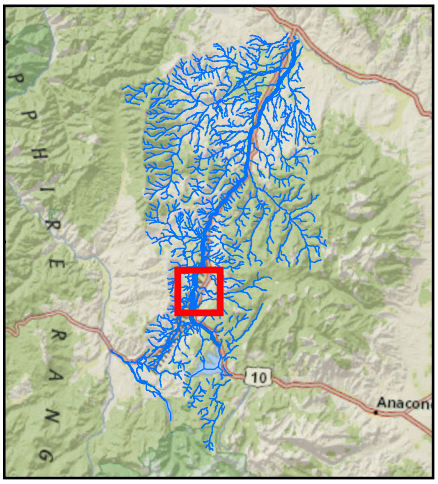

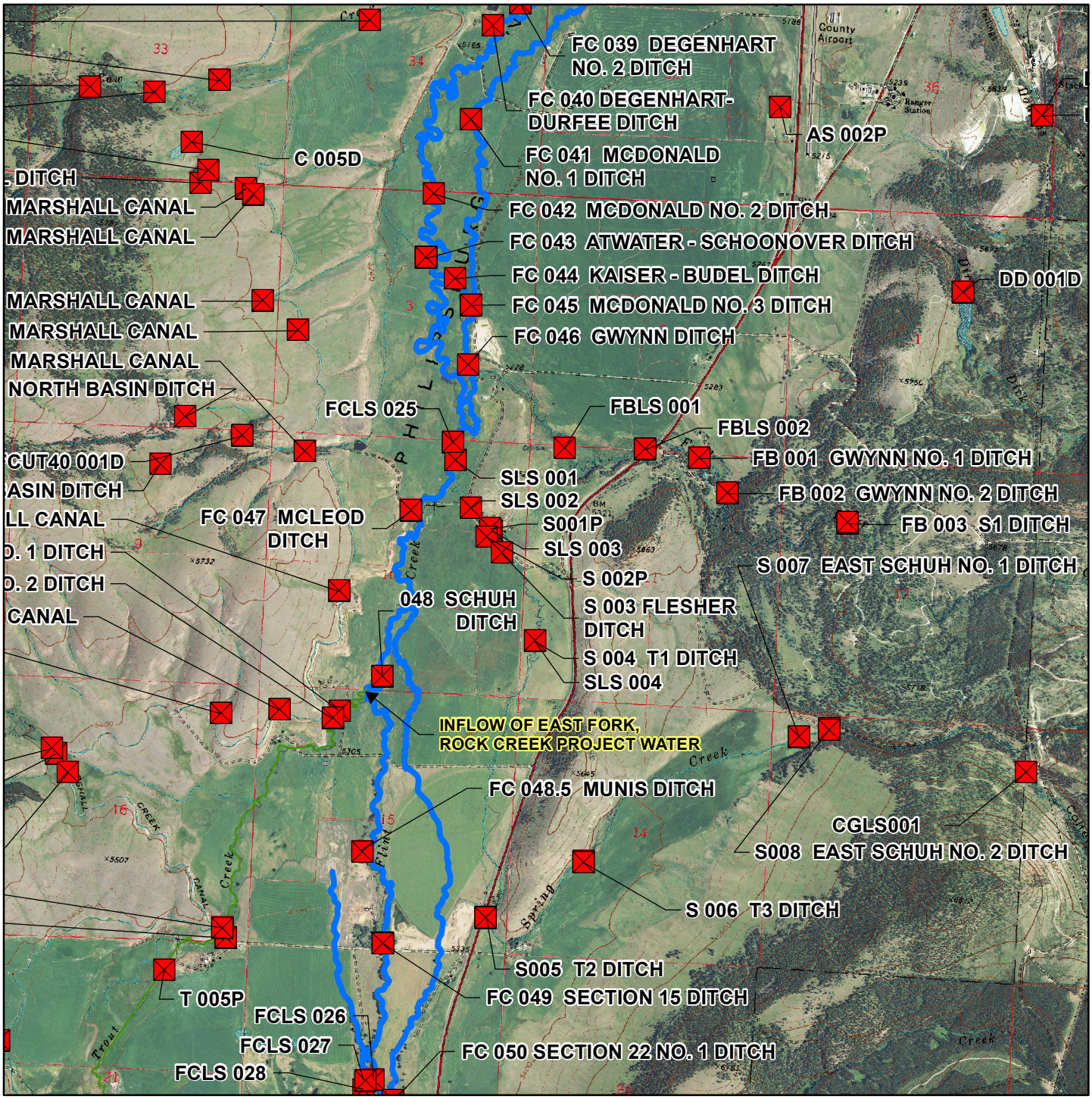

Miles
0 0.25 0.5 1

1:36,000

Aerial Photos: 2013 Color NAIP

Topographic Information: USGS 24K

Flint Creek Diversion Sites

Basin 76GJ Post Decree Administraion Area

J.G.
06/10/2020

- Primary Point of Diversion
- Secondary Point of Diversion
- East Fork, Rock Creek
- Flint Creek Project Streams
- Lower Willow Creek Project Streams

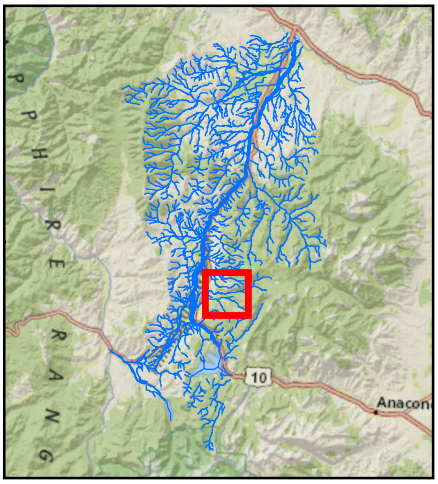

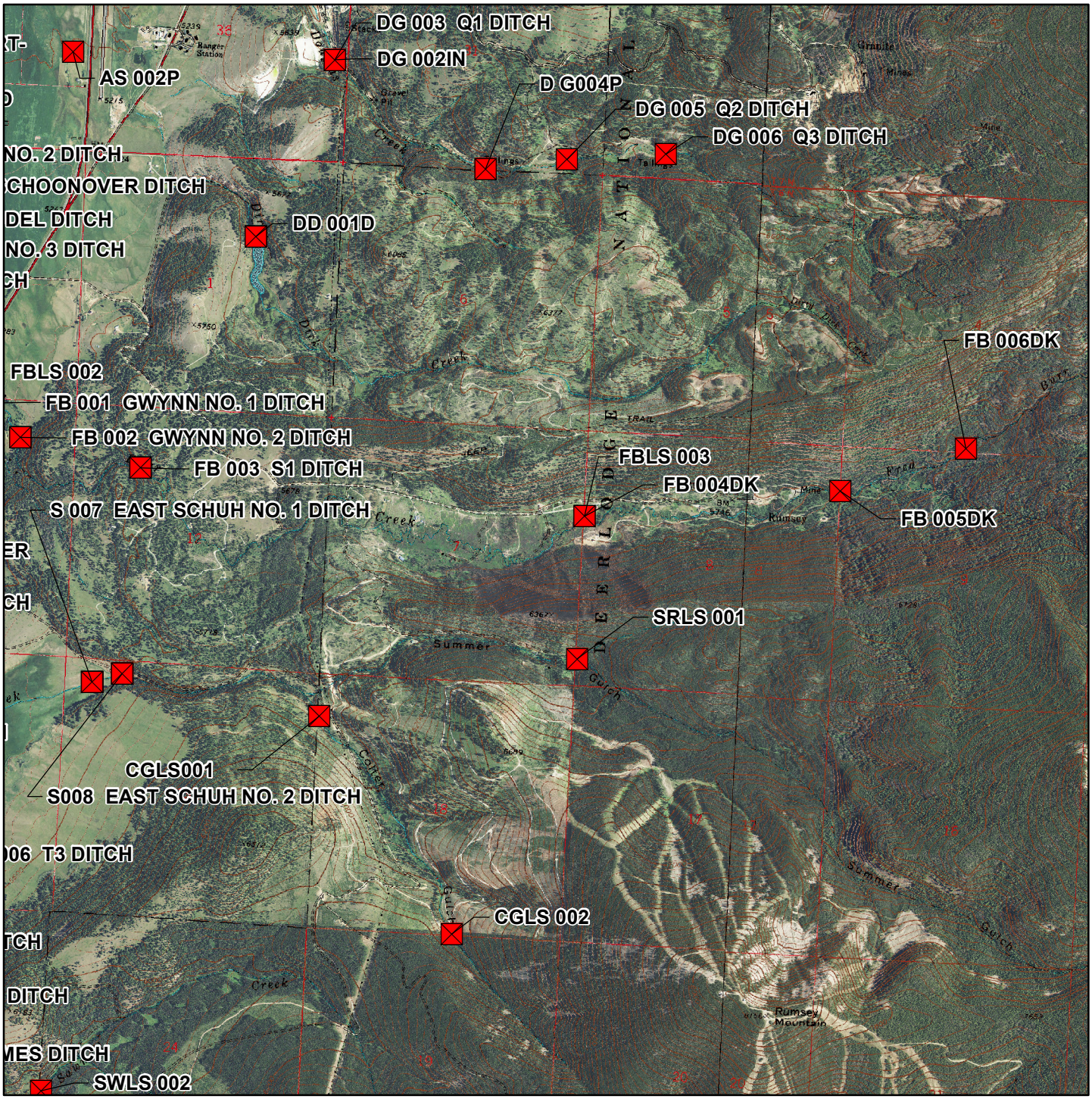

0 0.25 0.5 1 Miles

1:36,000

Aerial Photos: 2013 Color NAIP

Topographic Information: USGS 24K

Flint Creek Diversion Sites

Basin 76GJ Post Decree Administraion Area

J.G.
06/10/2020

- Primary Point of Diversion
- Secondary Point of Diversion
- East Fork, Rock Creek
- Flint Creek Project Streams
- Lower Willow Creek Project Streams

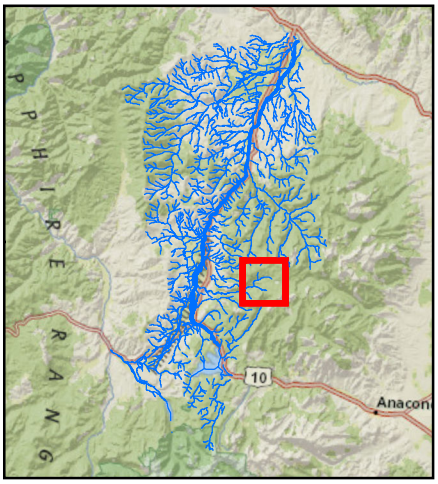

0 0.25 0.5 1 Miles

1:36,000

Aerial Photos: 2013 Color NAIP

Topographic Information: USGS 24K

Flint Creek Diversion Sites

Basin 76GJ Post Decree Administraion Area

J.G.
06/10/2020

- Primary Point of Diversion
- Secondary Point of Diversion
- East Fork, Rock Creek
- Flint Creek Project Streams
- Lower Willow Creek Project Streams

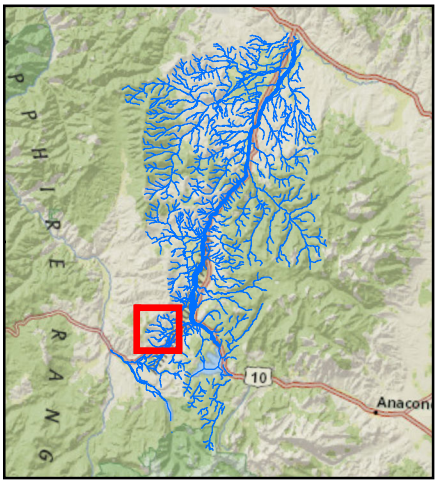

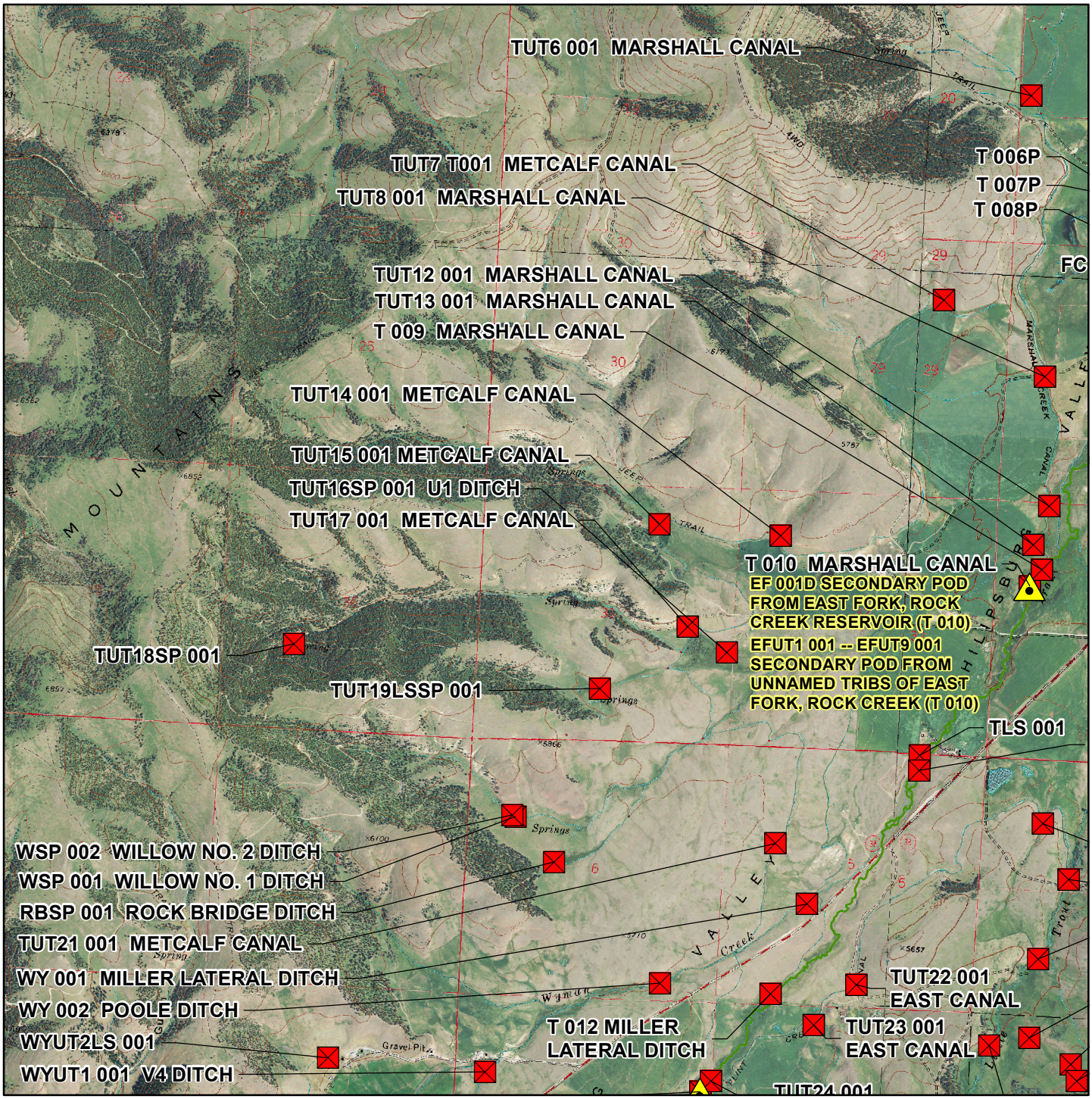

Miles
0 0.25 0.5 1

1:36,000

Aerial Photos: 2013 Color NAIP Topographic Information: USGS 24K

Flint Creek Diversion Sites

Basin 76GJ Post Decree Administraion Area

J.G.
06/10/2020

- Primary Point of Diversion
- Secondary Point of Diversion
- East Fork, Rock Creek
- Flint Creek Project Streams
- Lower Willow Creek Project Streams

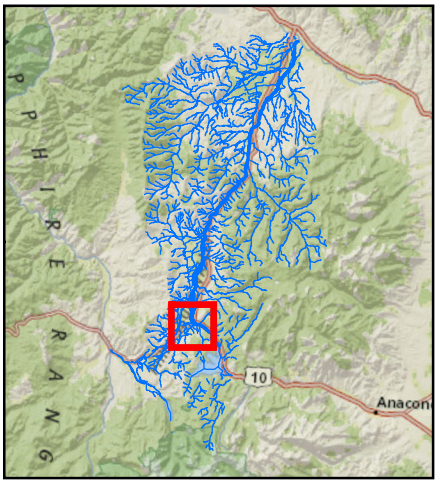

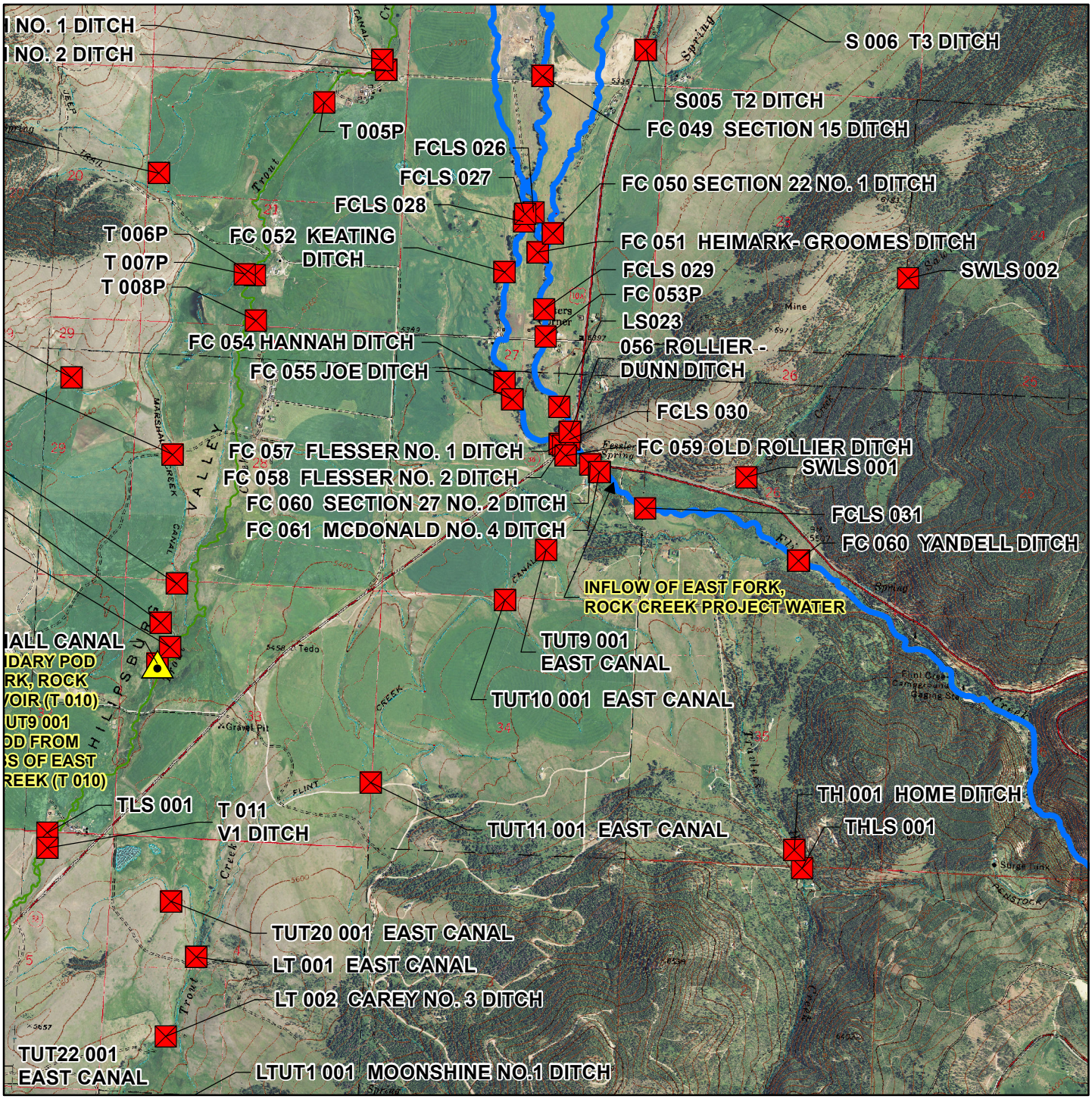

Miles
0 0.25 0.5 1

1:36,000

Aerial Photos: 2013 Color NAIP

Topographic Information: USGS 24K

Flint Creek Diversion Sites

Basin 76GJ Post Decree Administraion Area

J.G.
06/10/2020

- Primary Point of Diversion
- Secondary Point of Diversion
- East Fork, Rock Creek
- Flint Creek Project Streams
- Lower Willow Creek Project Streams

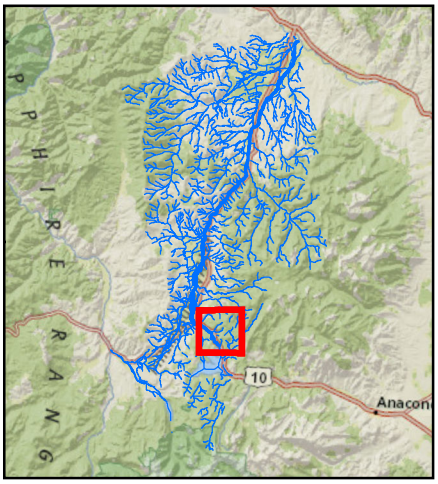

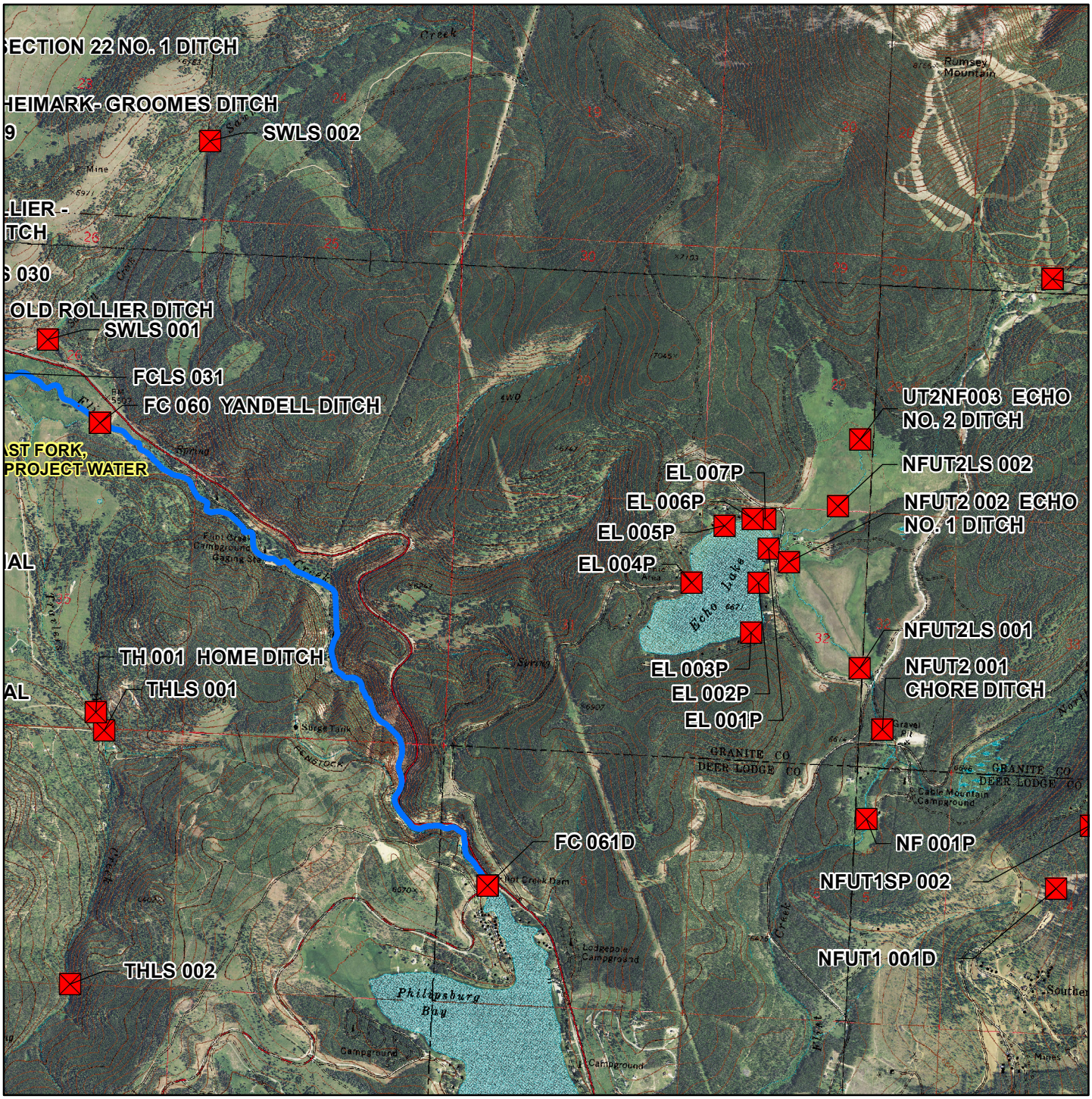

Miles
0 0.25 0.5 1

1:36,000

Aerial Photos: 2013 Color NAIP

Topographic Information: USGS 24K

Flint Creek Diversion Sites

Basin 76GJ Post Decree Administraion Area

J.G.
06/10/2020

- Primary Point of Diversion
- Secondary Point of Diversion
- East Fork, Rock Creek
- Flint Creek Project Streams
- Lower Willow Creek Project Streams

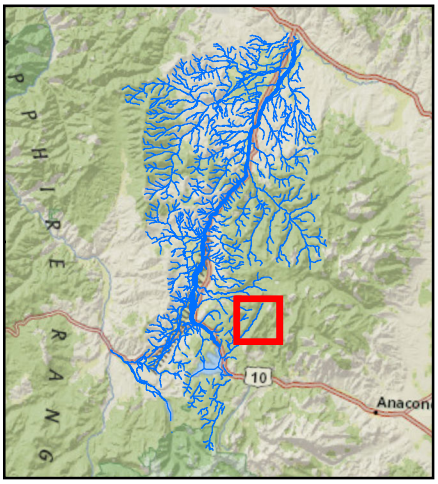

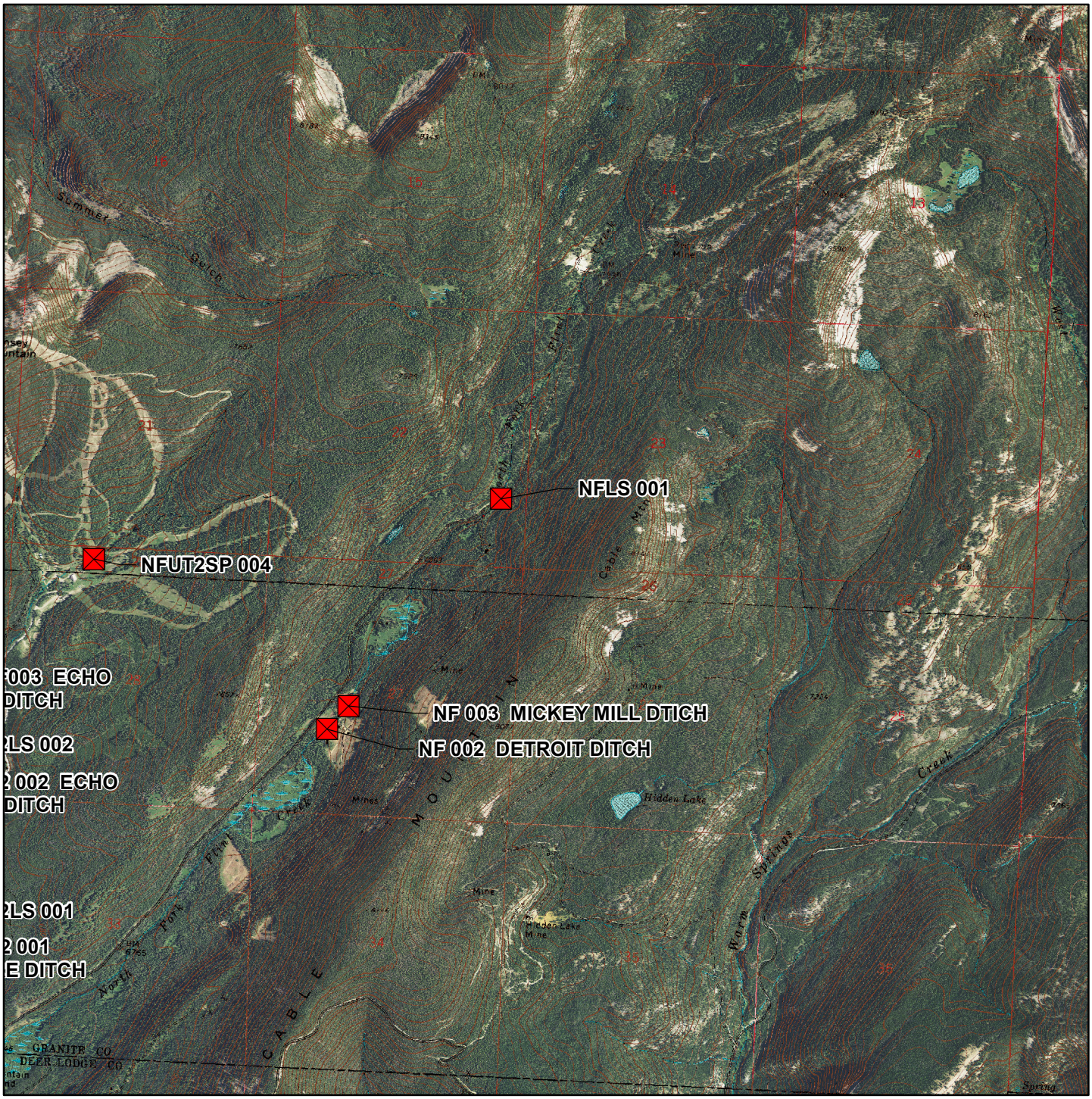

Miles
0 0.25 0.5 1

1:36,000

Aerial Photos: 2013 Color NAIP

Topographic Information: USGS 24K

Flint Creek Diversion Sites

Basin 76GJ Post Decree Administraion Area

J.G.
06/10/2020

- Primary Point of Diversion
- Secondary Point of Diversion
- East Fork, Rock Creek
- Flint Creek Project Streams
- Lower Willow Creek Project Streams

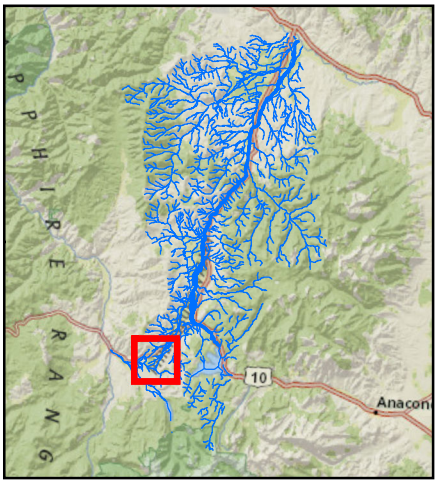

WSP 002 WILLOW NO. 2 DITCH
WSP 001 WILLOW NO. 1 DITCH
RBSP 001 ROCK BRIDGE DITCH
TUT21 001 METCALF CANAL
WY 001 MILLER LATERAL DITCH
WY 002 POOLE DITCH
WYUT2LS 001
WYUT1 001 V4 DITCH
T 013 EAST CANAL
EF 001D SECONDARY POD FROM EAST FORK, ROCK CREEK RESERVOIR (T013)
EFUT1 001 -- EFUT9 001 SECONDARY POD FROM UNNAMED TRIBS OF EAST FORK, ROCK CREEK (T013)
TUT26 001 HICKEY C2 DITCH
TUT27SP 001 HICKEY C1 DITCH
TUT28 001 HICKEY C DITCH
TUT28 002 HICKEY B DITCH
TUT28 003 HICKEY A DITCH
TUT29 001 HICKEY B1 DITCH
TUT29 002 HICKEY A1 DITCH
TUT29 003 MAIN CANAL
TUT29P 004
EFUT1 001 MAIN CANAL
EFUT2 001 MAIN CANAL
EFUT3 001 MAIN CANAL
T 012 MILLER LATERAL DITCH
TUT22 001 EAST CANAL
TUT23 001 EAST CANAL
TUT24 001 EAST CANAL
TUT25 001 METCALF CANAL
T 014 METCALF CANAL
EF 001D SECONDARY POD FROM EAST FORK, ROCK CREEK RESERVOIR (T 014)
EFUT1 001 -- EFUT9 001 SECONDARY POD FROM UNNAMED TRIBS OF EAST FORK, ROCK CREEK (T 014)
T 015 CAREY LATERAL DITCH
T 016 V2 DITCH
T017 V3 DITCH
TLS 002
T 018 HALL DITCH
TLS 003
T 019 CAREY
T 020 CAR

Miles 0 0.25 0.5 1

1:36,000

Aerial Photos: 2013 Color NAIP

Topographic Information: USGS 24K

Flint Creek Diversion Sites

Basin 76GJ Post Decree Administraion Area

J.G.
06/10/2020

- Primary Point of Diversion
- Secondary Point of Diversion
- East Fork, Rock Creek
- Flint Creek Project Streams
- Lower Willow Creek Project Streams

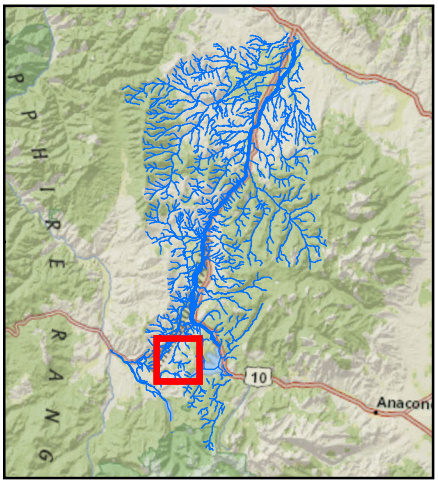

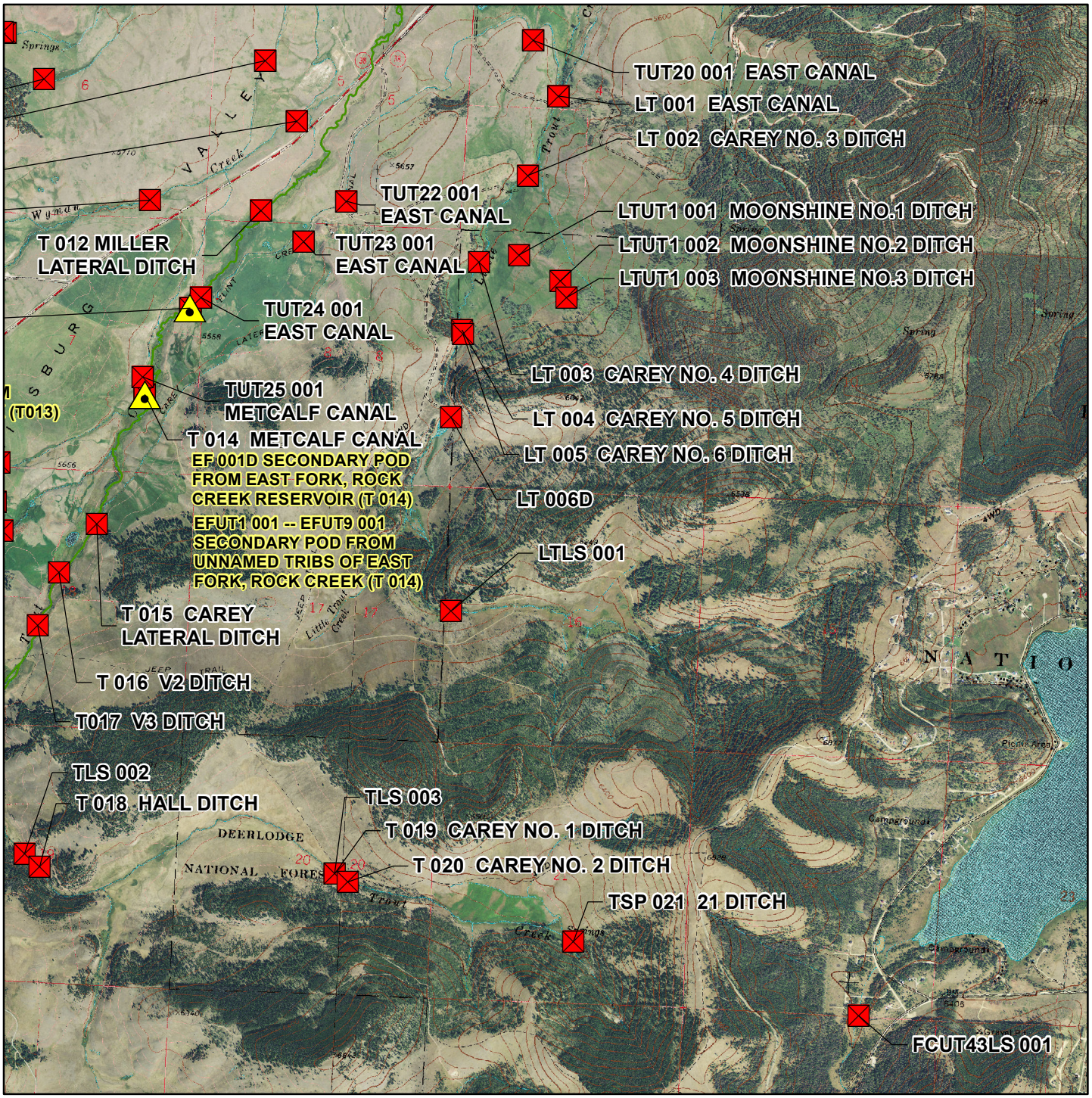

Miles
0 0.25 0.5 1

1:36,000

Aerial Photos: 2013 Color NAIP

Topographic Information: USGS 24K

Flint Creek Diversion Sites

Basin 76GJ Post Decree Administraion Area

J.G.
06/10/2020

- Primary Point of Diversion
- Secondary Point of Diversion
- East Fork, Rock Creek
- Flint Creek Project Streams
- Lower Willow Creek Project Streams

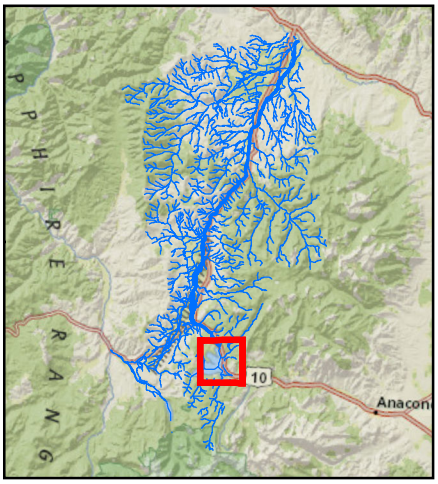

Miles
0 0.25 0.5 1

1:36,000

Aerial Photos: 2013 Color NAIP

Topographic Information: USGS 24K

Flint Creek Diversion Sites

Basin 76GJ Post Decree Administraion Area

J.G.
06/10/2020

- Primary Point of Diversion
- Secondary Point of Diversion
- East Fork, Rock Creek
- Flint Creek Project Streams
- Lower Willow Creek Project Streams

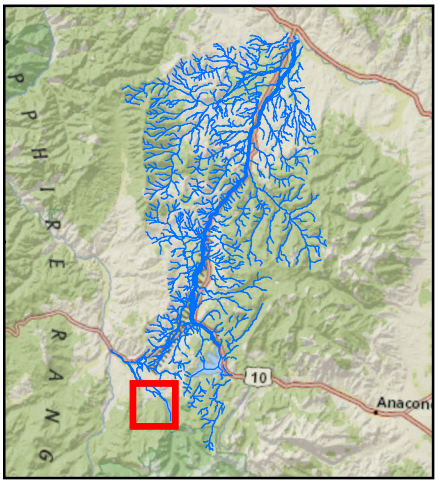

Miles
0 0.25 0.5 1

1:36,000

Aerial Photos: 2013 Color NAIP

Topographic Information: USGS 24K

Flint Creek Diversion Sites

Basin 76GJ Post Decree Administraion Area

J.G.
06/10/2020

- Primary Point of Diversion
- Secondary Point of Diversion
- East Fork, Rock Creek
- Flint Creek Project Streams
- Lower Willow Creek Project Streams

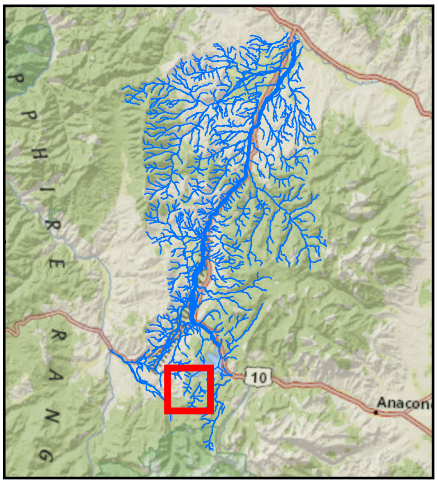

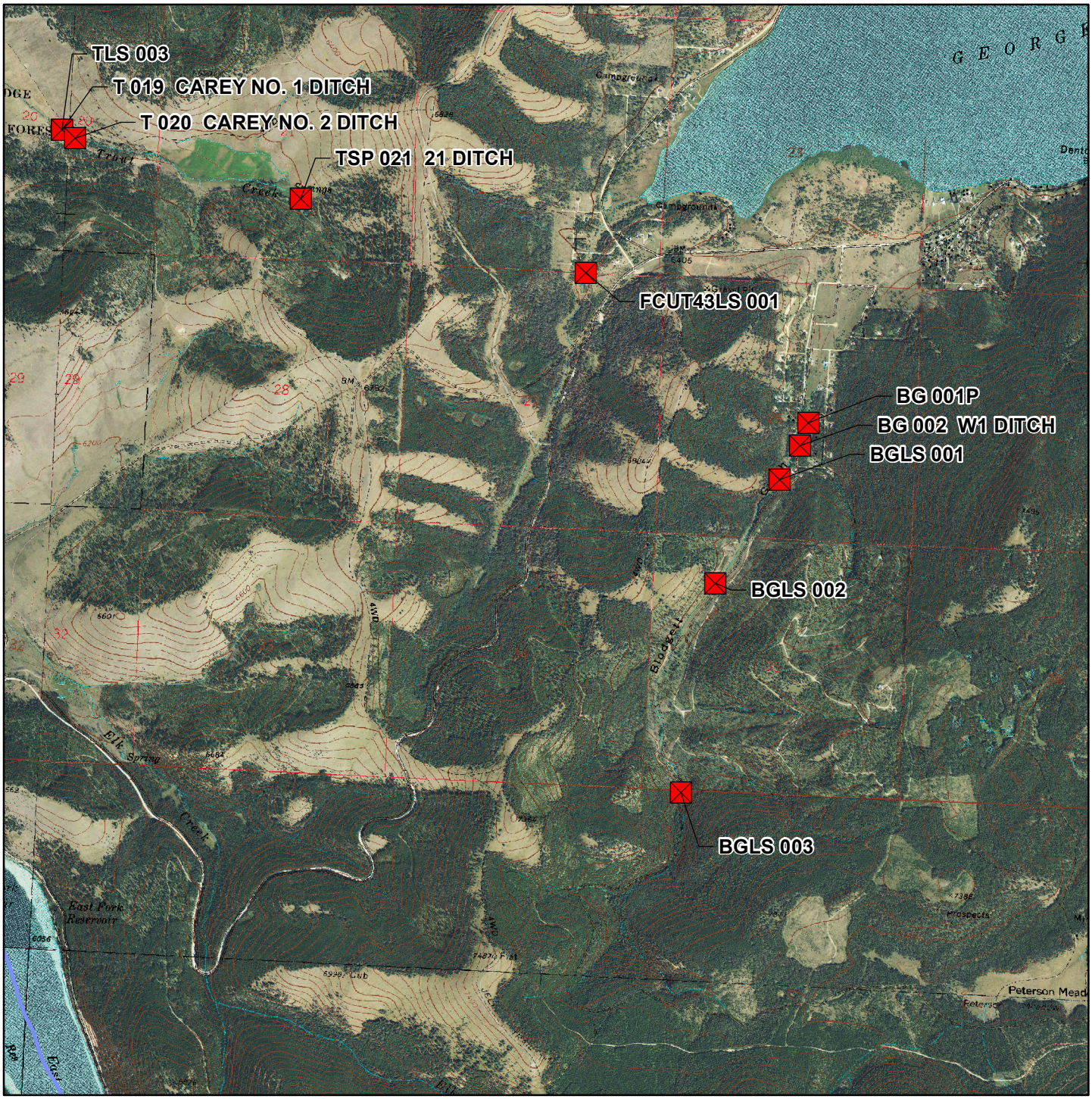

Miles 1:36,000 Aerial Photos: 2013 Color NAIP Topographic Information: USGS 24K

0 0.25 0.5 1

Flint Creek Diversion Sites

Basin 76GJ Post Decree Administraion Area

J.G.
06/10/2020

- Primary Point of Diversion
- Secondary Point of Diversion
- East Fork, Rock Creek
- Flint Creek Project Streams
- Lower Willow Creek Project Streams

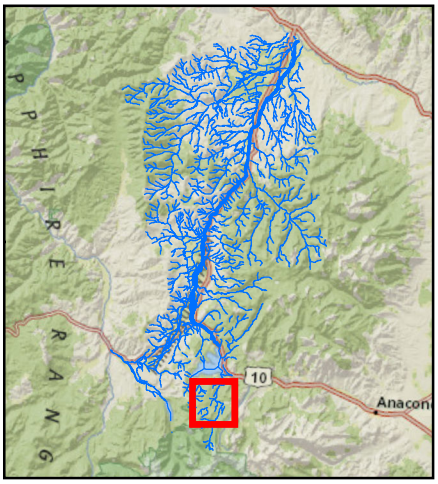

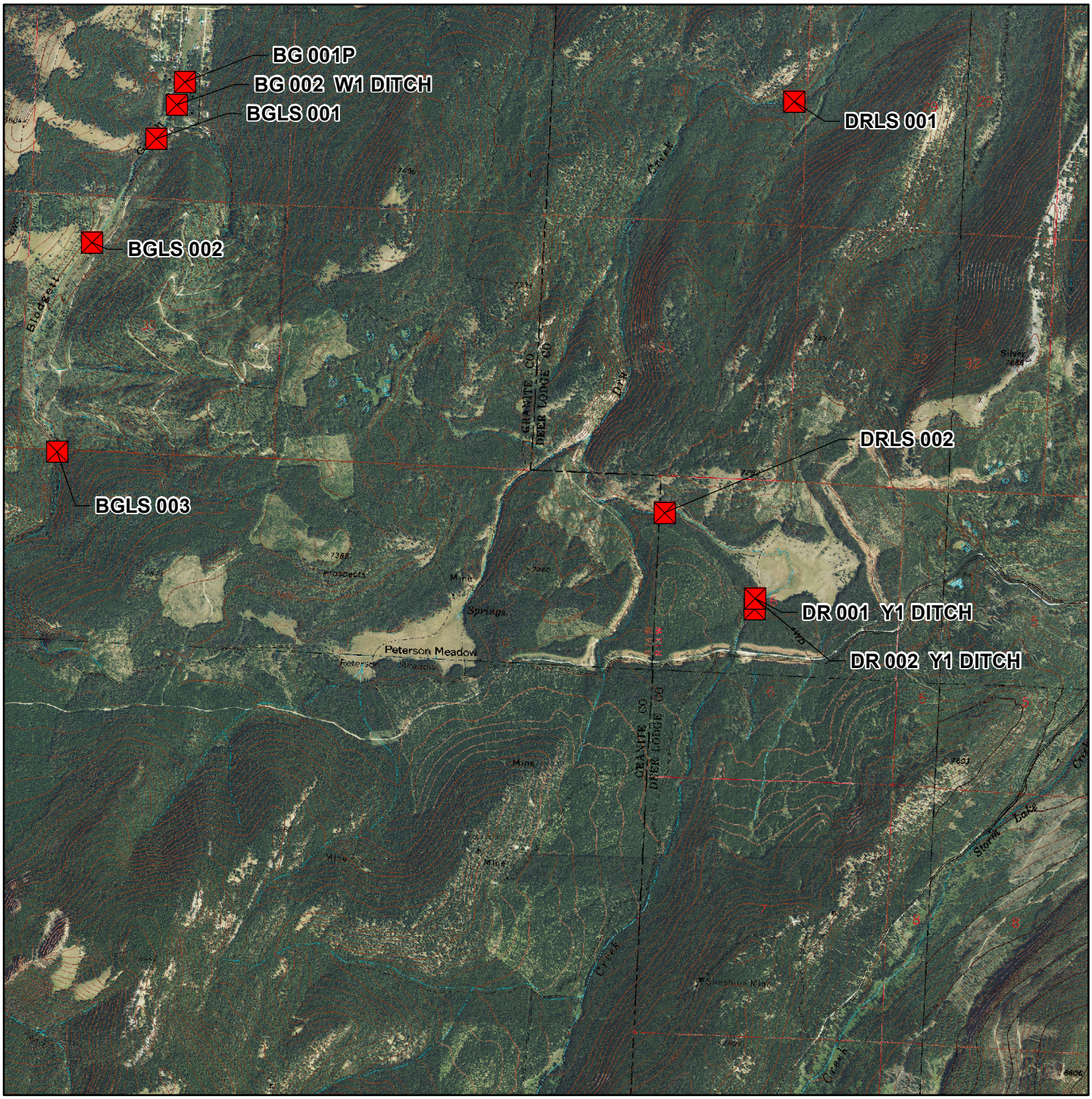

Miles
0 0.25 0.5 1

1:36,000

Aerial Photos: 2013 Color NAIP

Topographic Information: USGS 24K


Flint Creek Diversion Sites
Basin 76GJ Post Decree Administration Area
N
Primary Point of diversion
Secondary Point of Diversion
Flint Creek Project Streams
Lower Willow Creek Project Streams
0 0.5 1 2 3 4 5
Miles
1:50,000
Aerial Photos: 2013 Color NAIP
Topographic Information: USGS 24K
J.Gruber – 06/10/2020
Overview Map
76M
76P
76L
41U
41J
76HS
41QJ
76G
41F
41P
76HF
76HA
State of Idaho
76HE
41Q
41G
41F