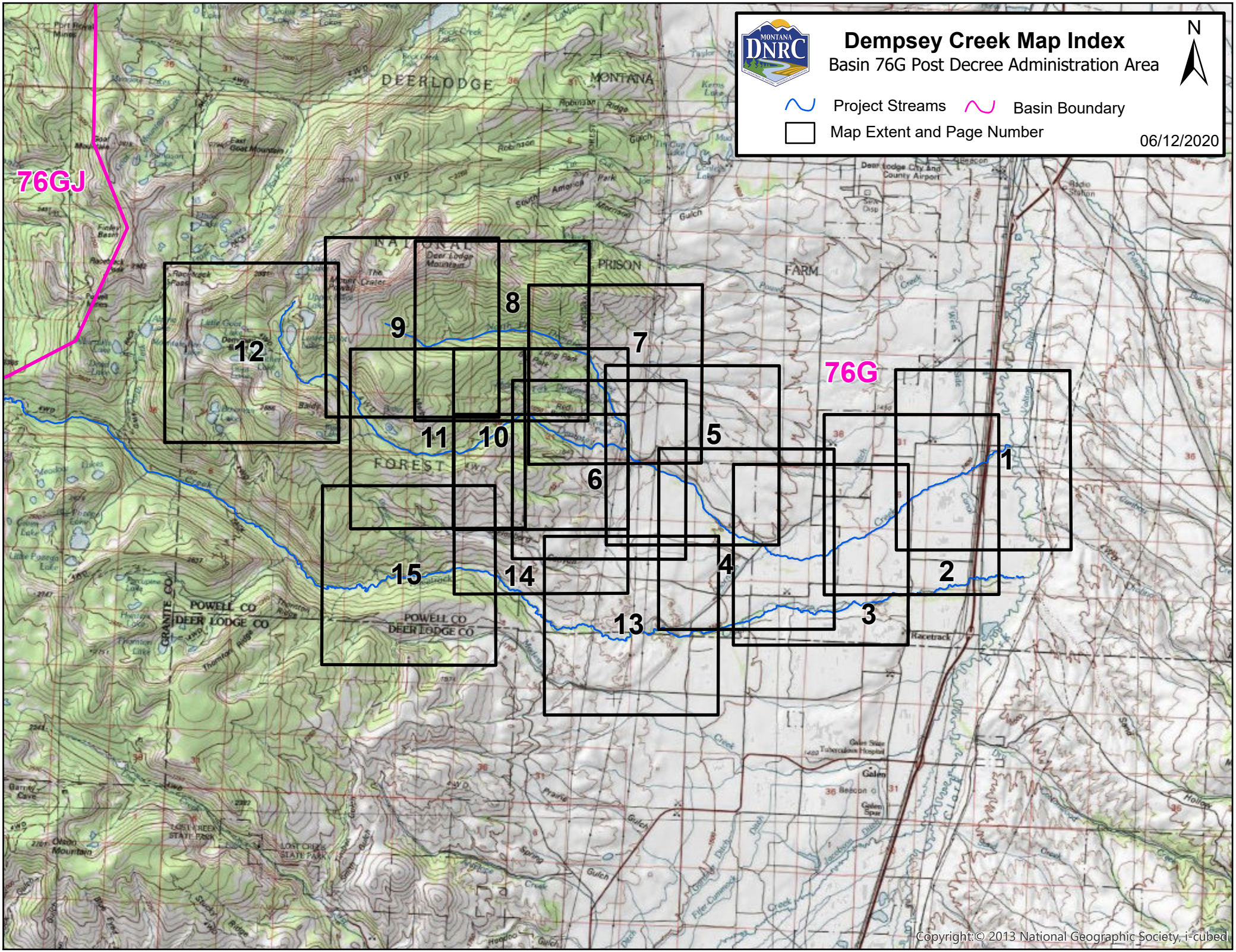
Dempsey Creek Map Index
Basin 76G Post Decree Administration Area
MONTANA DNRC
N
Project Streams
Basin Boundary
Map Extent and Page Number
06/12/2020
76GJ
76G
1
2
3
4
5
6
7
8
9
10
11
12
13
14
15
DEERLODGE
MONTANA
PRISON
FARM
FOREST
POWELL CO
DEER LODGE CO
GRANITE CO
Racetrack
Galen
Copyright:© 2013 National Geographic Society, i-cubed

Dempsey Creek Diversion Sites

76G Post Decree Administration Area

N

Point of Diversion

Secondary Point of Diversion

Project Streams

Primary Roads

Secondary Roads

0.25 0.13 0 0.25 0.5 0.75 1 Miles

Scale: 1:24,000

ArialMTAerial Photos: 2011 Color NAIP
Topographic Information: USGS 24

M.Hauer -- 06/09/2020

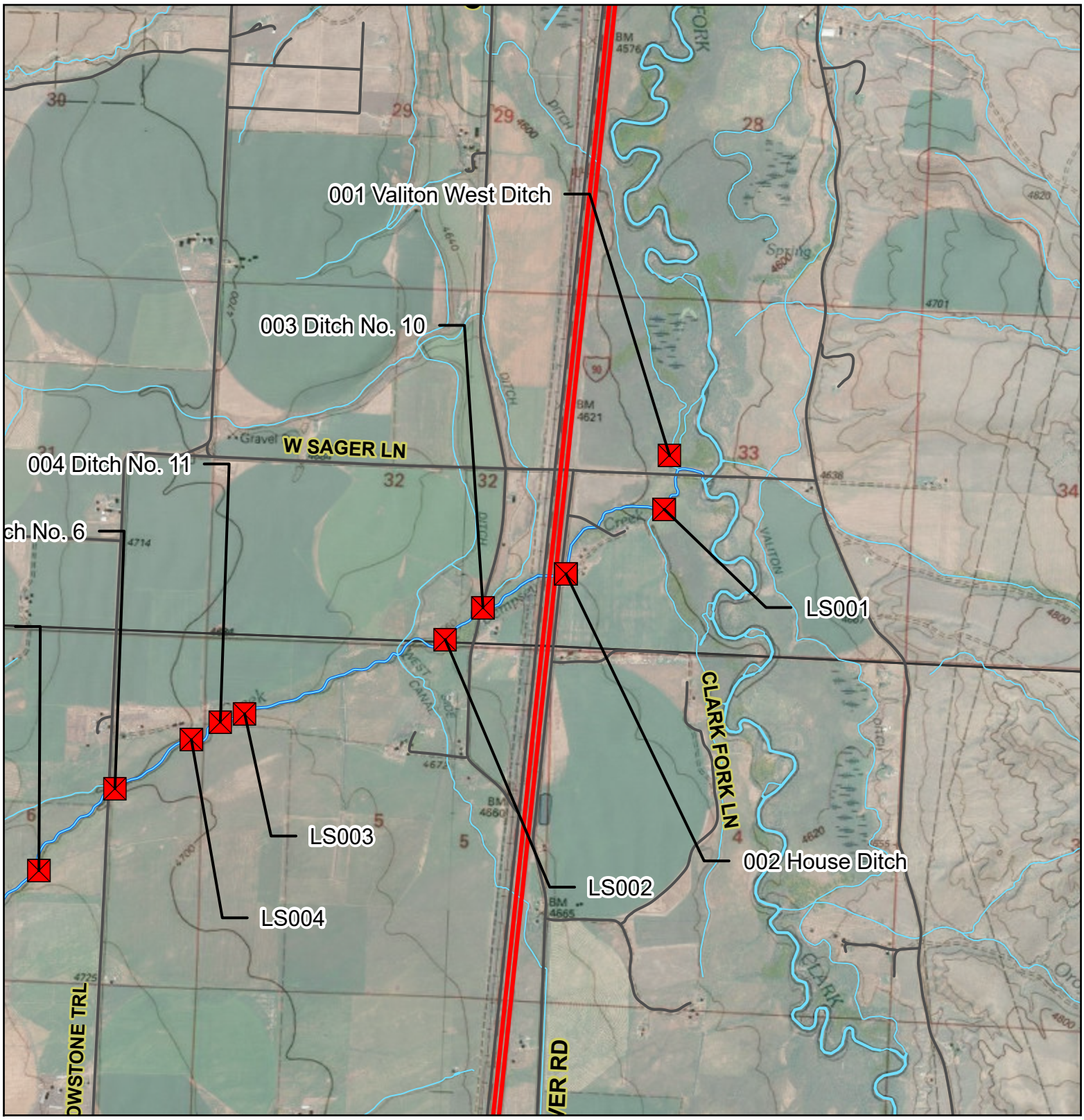

Dempsey Creek Diversion Sites

76G Post Decree Administration Area

N

Point of Diversion

Secondary Point of Diversion

Project Streams

Primary Roads

Secondary Roads

0.25 0.13 0 0.25 0.5 0.75 1 Miles

Scale: 1:24,000

M.Hauer -- 06/09/2020

ArialMTAerial Photos: 2011 Color NAIP
Topographic Information: USGS 24

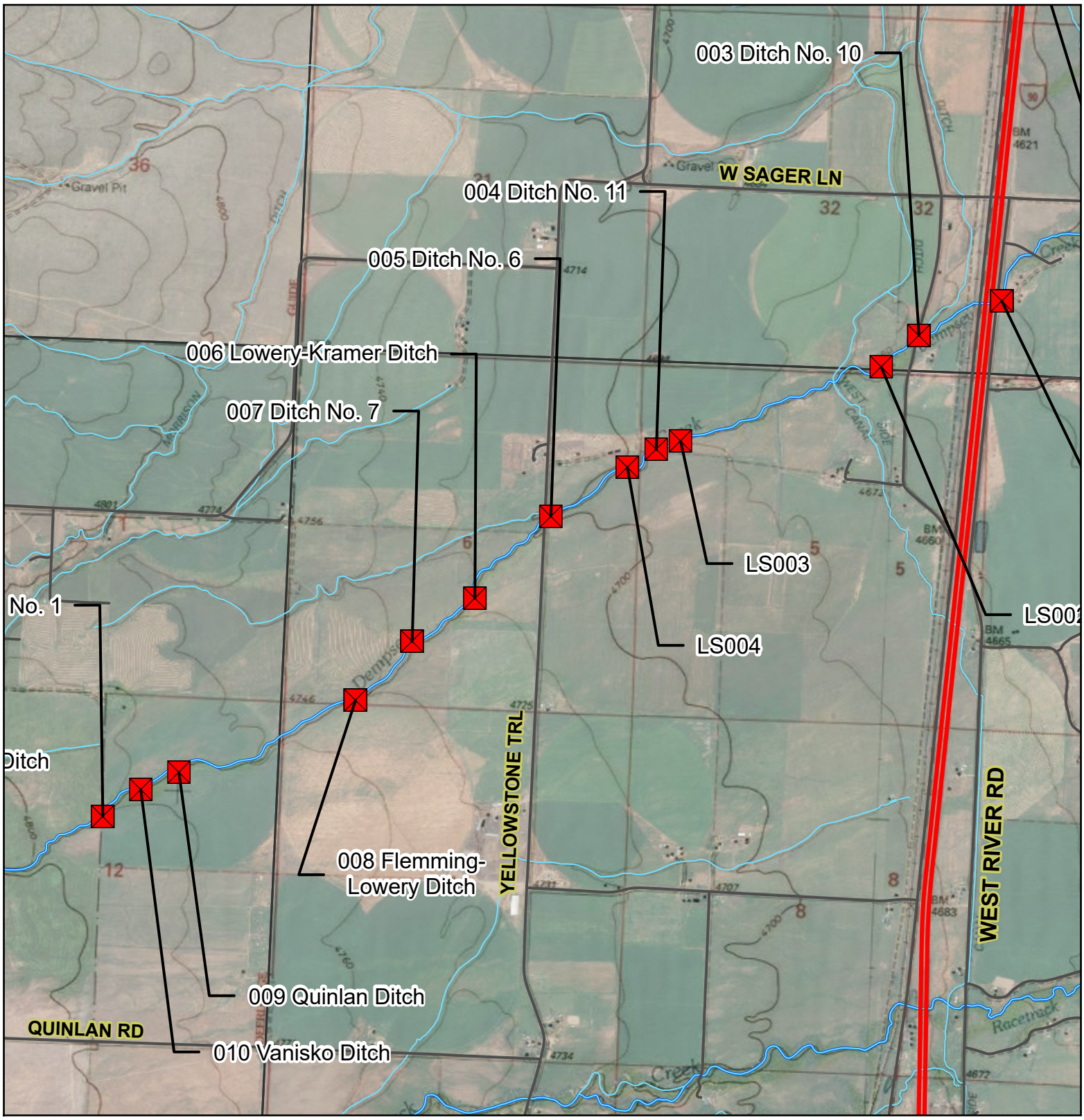

Dempsey Creek Diversion Sites

76G Post Decree Administration Area

N

Point of Diversion

Secondary Point of Diversion

Project Streams

Primary Roads

Secondary Roads

0.25 0.13 0 0.25 0.5 0.75 1 Miles

Scale: 1:24,000

ArialMTAerial Photos: 2011 Color NAIP
Topographic Information: USGS 24

M.Hauer -- 06/09/2020

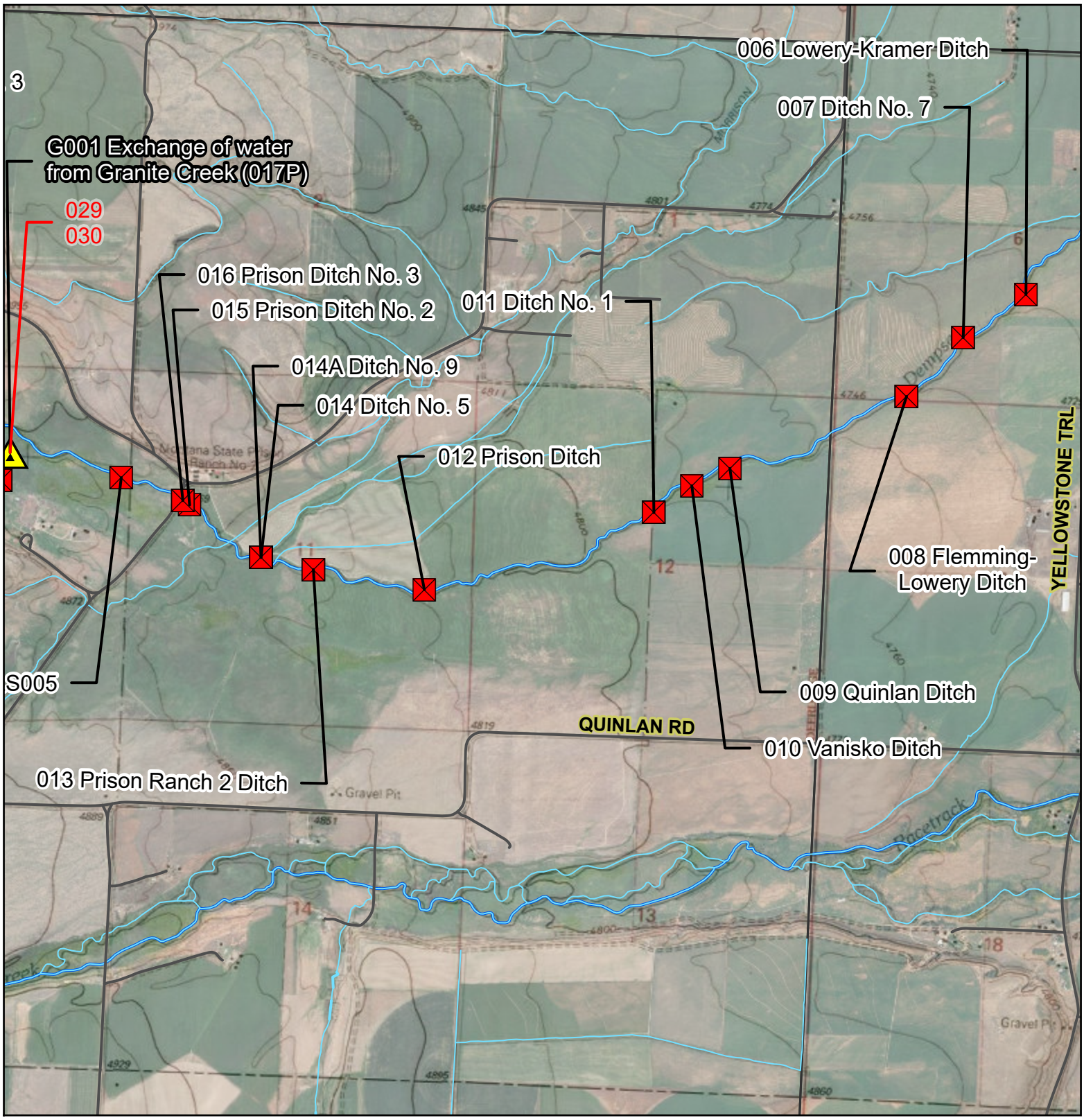

Dempsey Creek Diversion Sites

76G Post Decree Administration Area

N

Point of Diversion

Secondary Point of Diversion

Project Streams

Primary Roads

Secondary Roads

0.25 0.13 0 0.25 0.5 0.75 1 Miles

Scale: 1:24,000

ArialMTAerial Photos: 2011 Color NAIP
Topographic Information: USGS 24

M.Hauer -- 06/09/2020

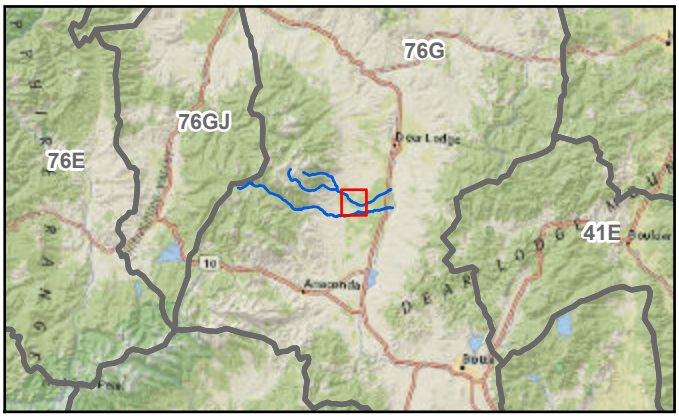

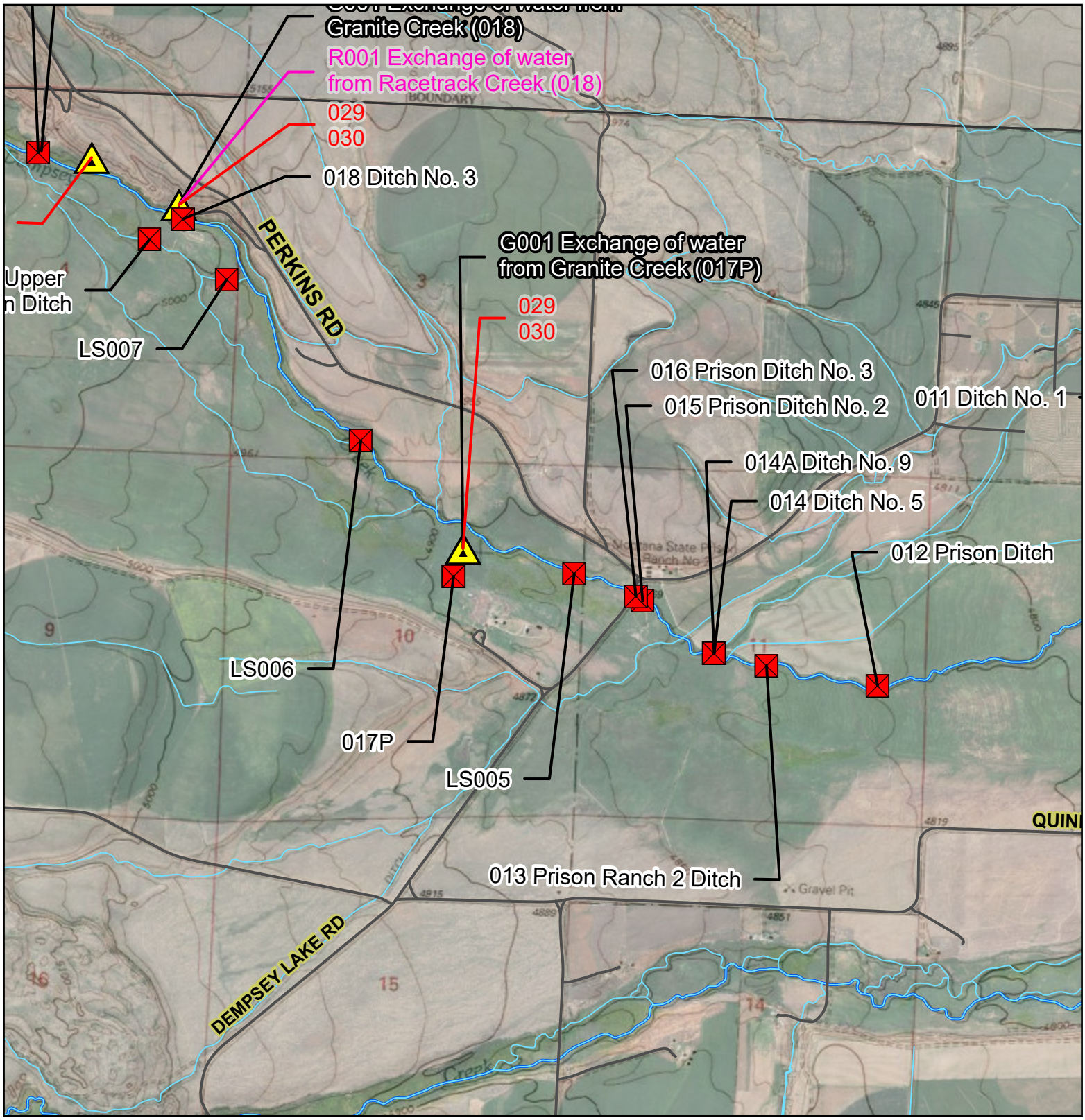

Dempsey Creek Diversion Sites

76G Post Decree Administration Area

N

Point of Diversion

Secondary Point of Diversion

Project Streams

Primary Roads

Secondary Roads

0.25 0.13 0 0.25 0.5 0.75 1 Miles

Scale: 1:24,000

ArialMTAerial Photos: 2011 Color NAIP
Topographic Information: USGS 24

M.Hauer -- 06/09/2020

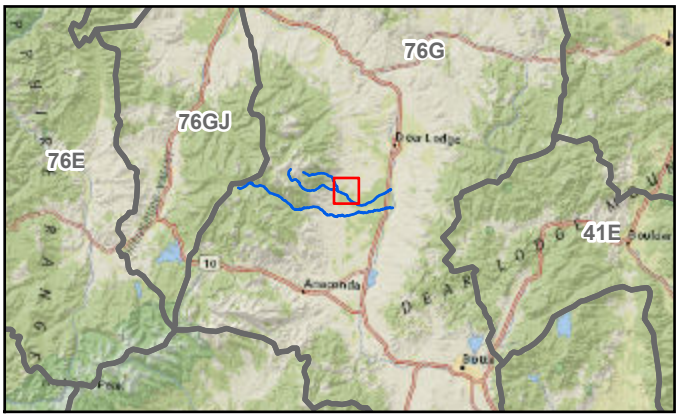

NFLS001

G001 Exchange of water from Granite Creek (NF001)

R001 Exchange of water from Racetrack Creek (NF001)

029
030

NF001 Ryan Ditch

DEMPSEY CREEK RD

020 Tamcke Ditch

G001 Exchange of water from Granite Creek (020)

029
030

G001 Exchange of water from Granite Creek (018)

R001 Exchange of water from Racetrack Creek (018)

029
030

018 Ditch No. 3

029
030

019 Upper Prison Ditch

PERKINS RD

LS007

G001 Exchange of water from Granite Creek (017P

029
030

016 Prison

015 Prisc

LS008

ins Ditch

Dempsey Creek Diversion Sites

76G Post Decree Administration Area

N

Point of Diversion

Secondary Point of Diversion

Project Streams

Primary Roads

Secondary Roads

0.25 0.13 0 0.25 0.5 0.75 1 Miles

Scale: 1:24,000

ArialMTAerial Photos: 2011 Color NAIP
Topographic Information: USGS 24

M.Hauer -- 06/09/2020

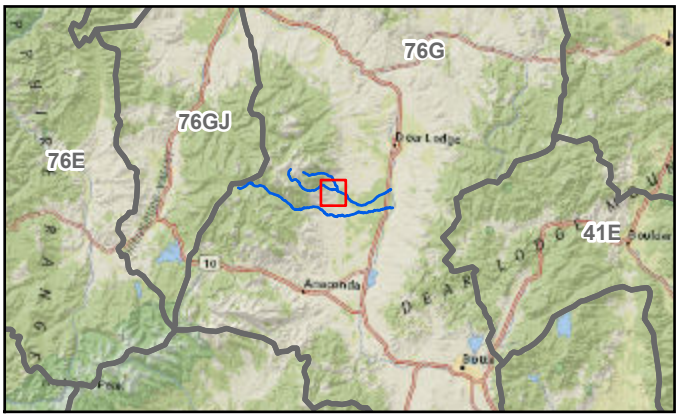

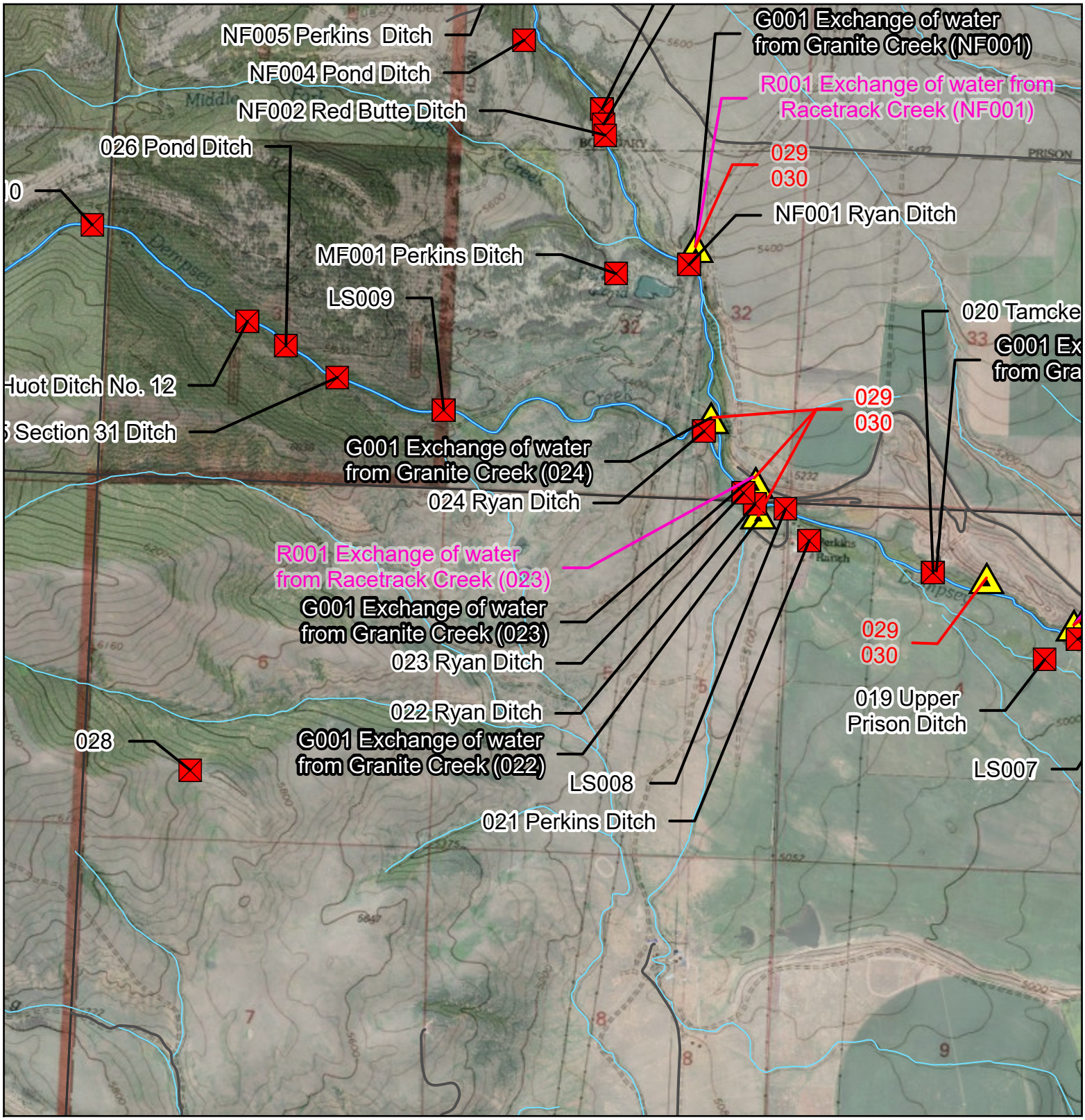

Dempsey Creek Diversion Sites

76G Post Decree Administration Area

N

Point of Diversion

Secondary Point of Diversion

Project Streams

Primary Roads

Secondary Roads

0.25 0.13 0 0.25 0.5 0.75 1 Miles

Scale: 1:24,000

ArialMTAerial Photos: 2011 Color NAIP
Topographic Information: USGS 24

M.Hauer -- 06/09/2020

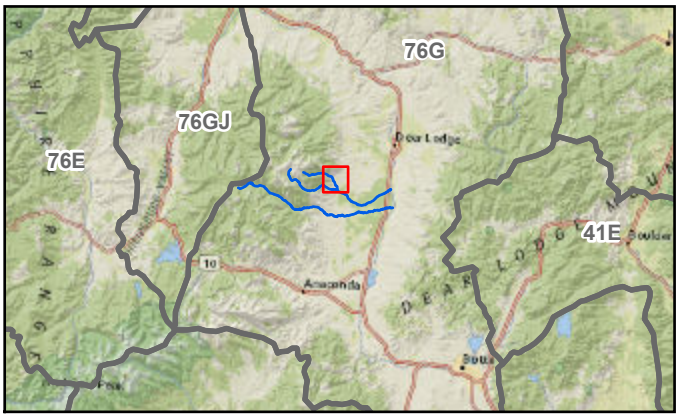

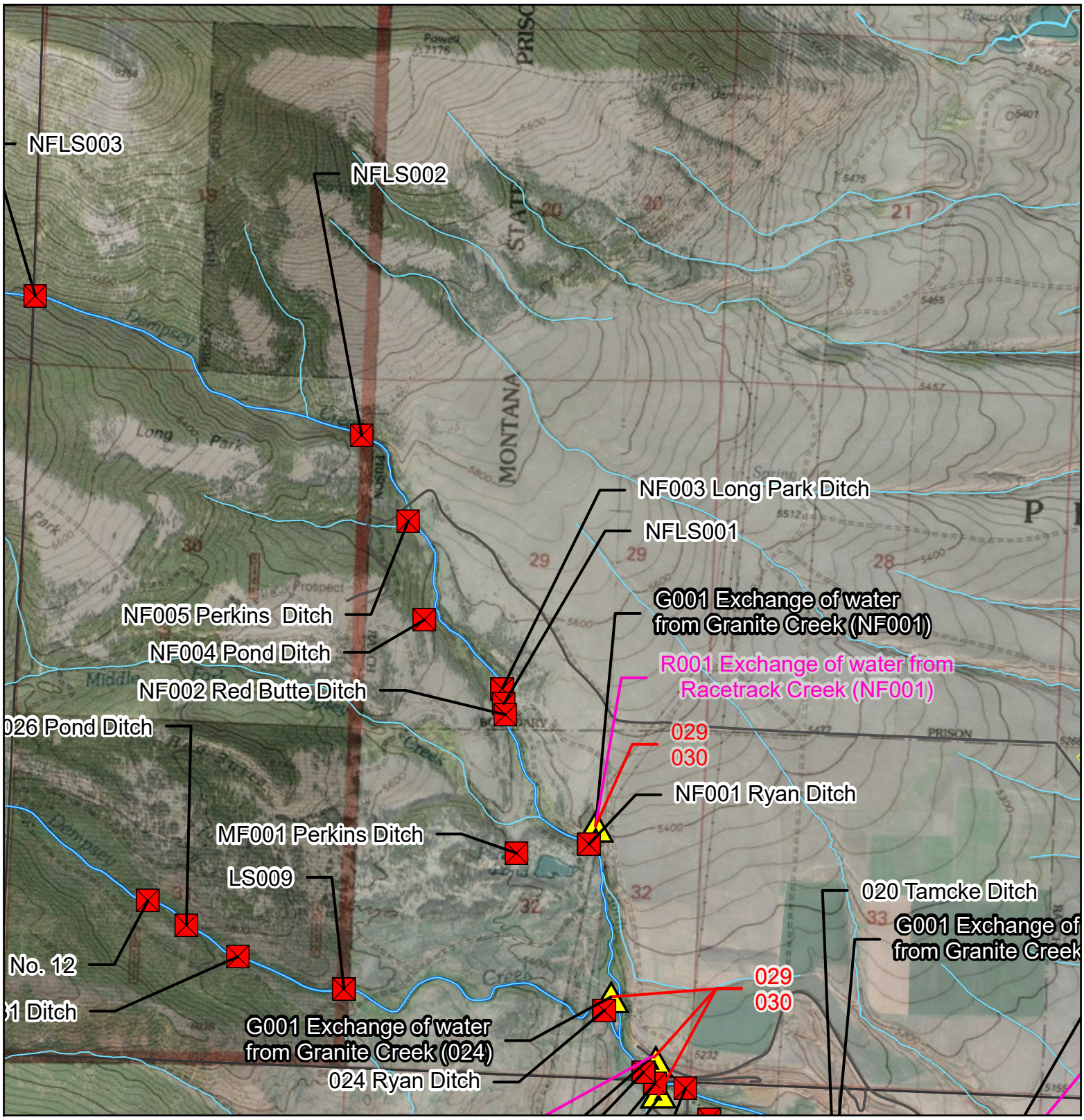

Dempsey Creek Diversion Sites

76G Post Decree Administration Area

N

- Point of Diversion
- Secondary Point of Diversion
- Project Streams
- Primary Roads
- Secondary Roads

0.25 0.13 0 0.25 0.5 0.75 1 Miles

Scale: 1:24,000

ArialMTAerial Photos: 2011 Color NAIP
Topographic Information: USGS 24

M.Hauer -- 06/09/2020

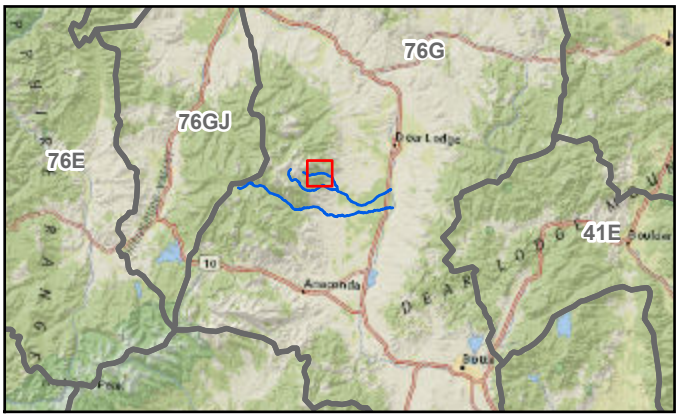

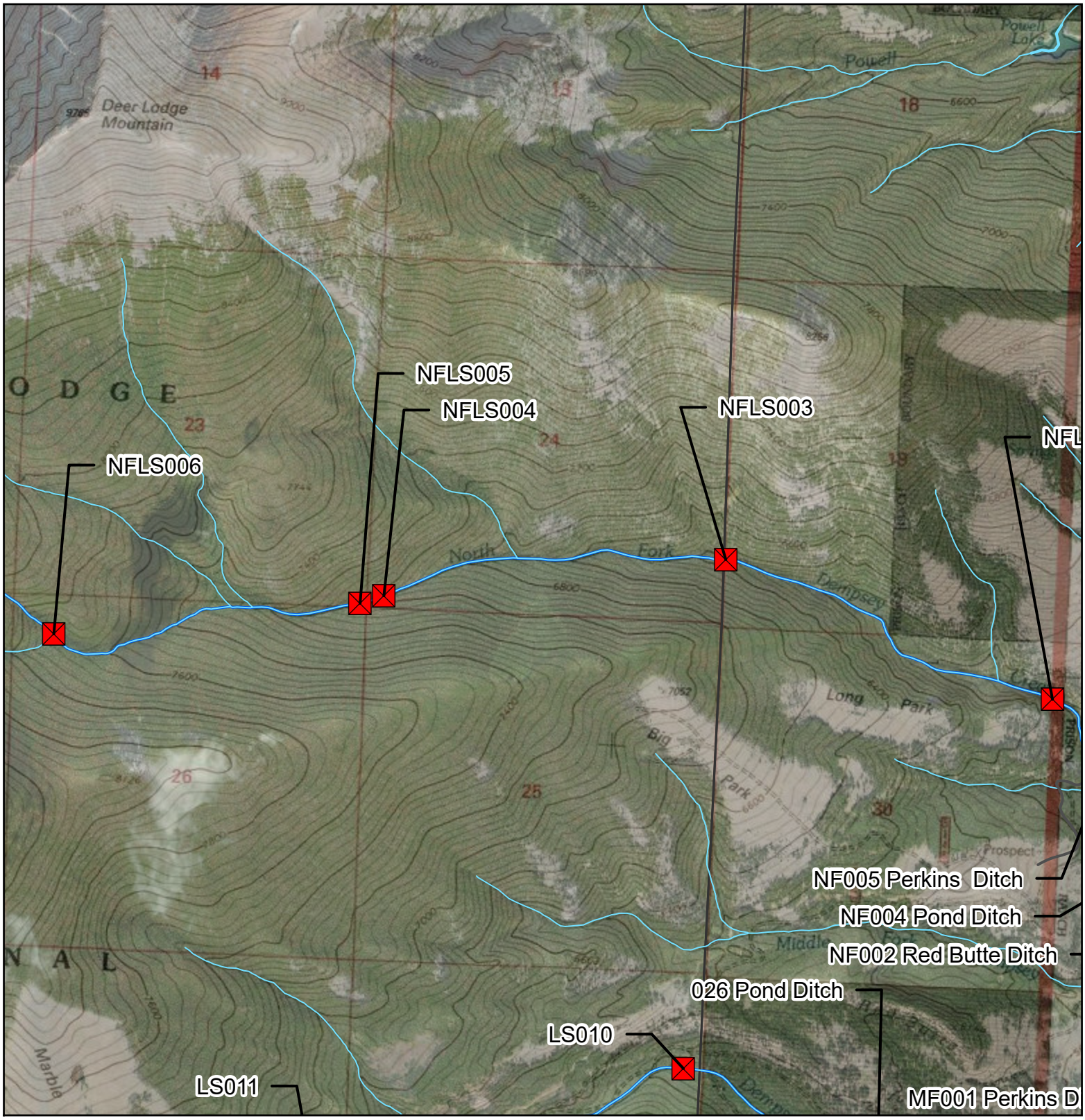

Dempsey Creek Diversion Sites

76G Post Decree Administration Area

N

Point of Diversion

Secondary Point of Diversion

Project Streams

Primary Roads

Secondary Roads

0.25 0.13 0 0.25 0.5 0.75 1 Miles

Scale: 1:24,000

ArialMTAerial Photos: 2011 Color NAIP
Topographic Information: USGS 24

M.Hauer -- 06/09/2020

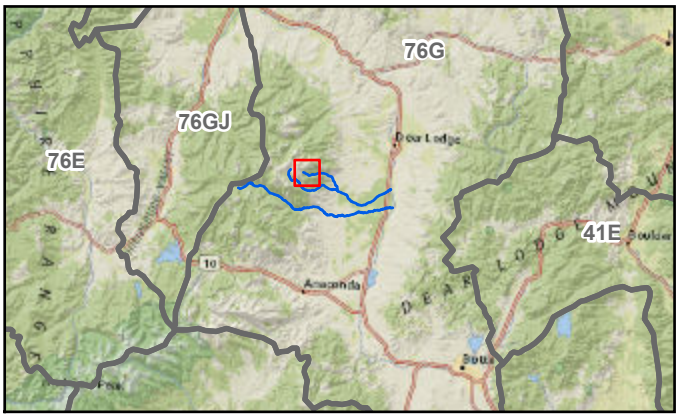

Dempsey Creek Diversion Sites

76G Post Decree Administration Area

N

Point of Diversion

Secondary Point of Diversion

Project Streams

Primary Roads

Secondary Roads

0.25 0.13 0 0.25 0.5 0.75 1 Miles

Scale: 1:24,000

ArialMTAerial Photos: 2011 Color NAIP
Topographic Information: USGS 24

M.Hauer -- 06/09/2020

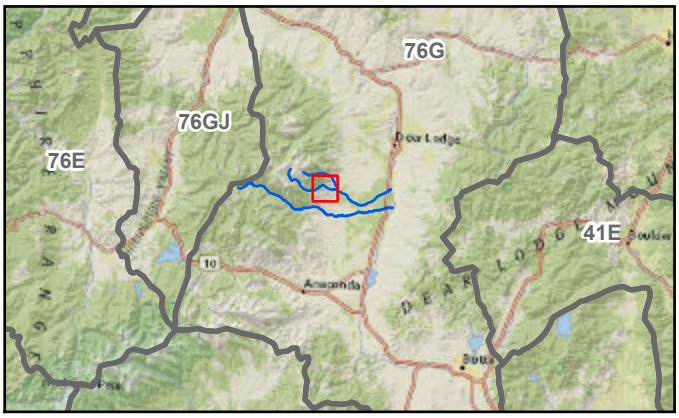

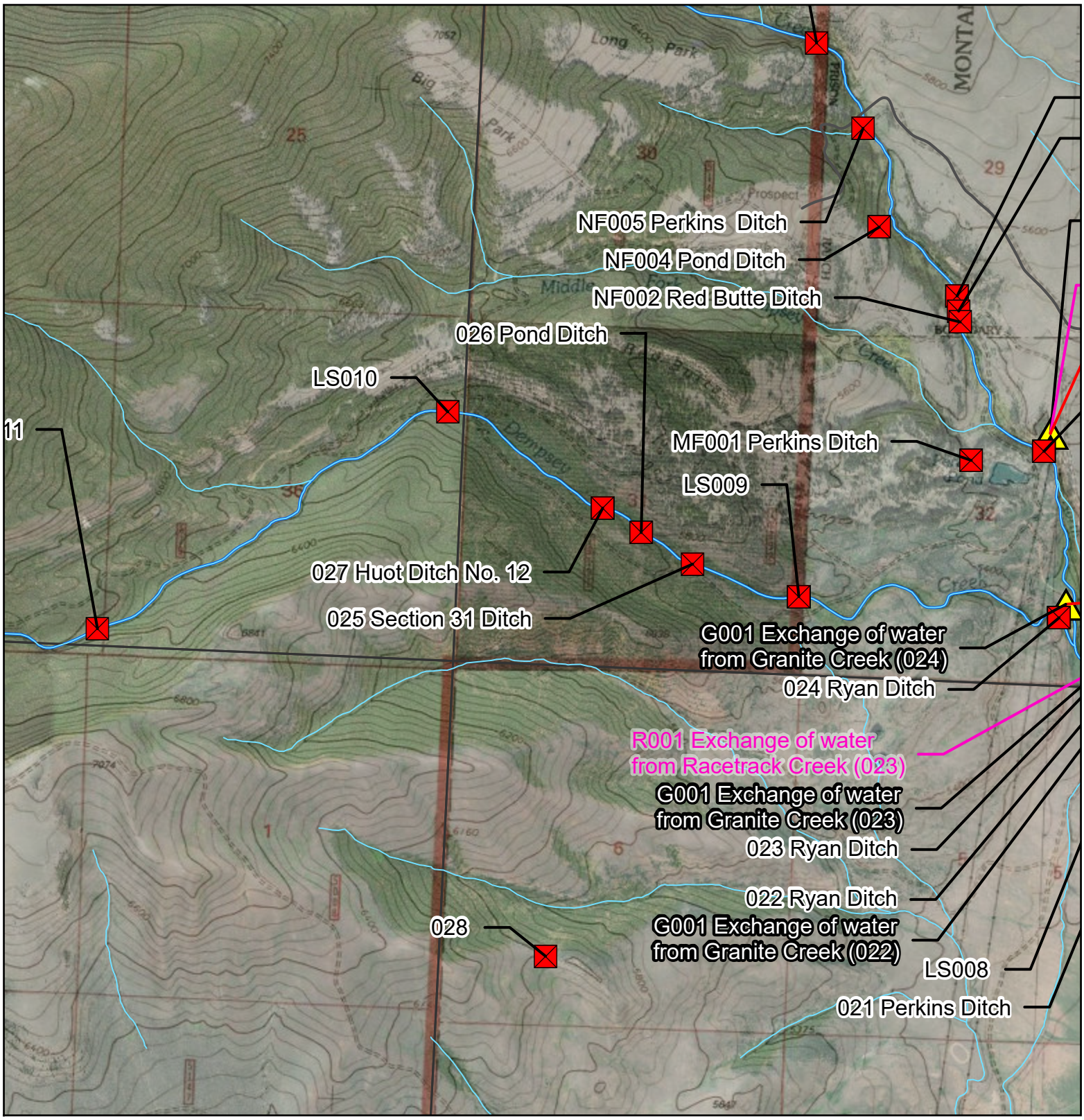

Dempsey Creek Diversion Sites

76G Post Decree Administration Area

N

Point of Diversion

Secondary Point of Diversion

Project Streams

Primary Roads

Secondary Roads

0.25 0.13 0 0.25 0.5 0.75 1 Miles

Scale: 1:24,000

ArialMTAerial Photos: 2011 Color NAIP
Topographic Information: USGS 24

M.Hauer -- 06/09/2020

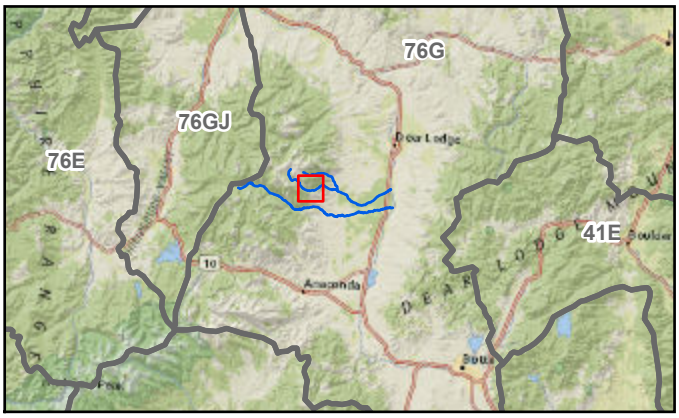

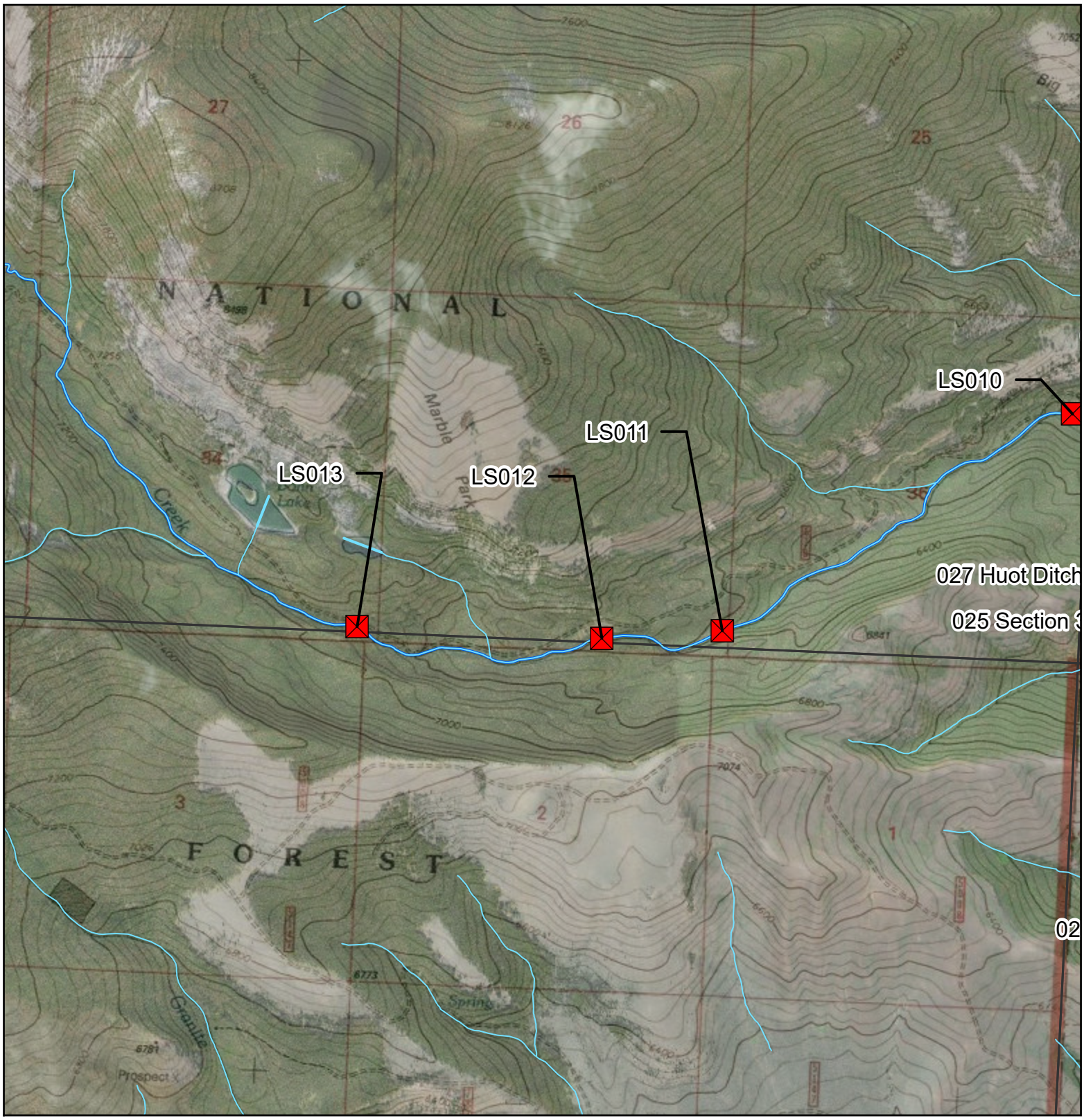

Dempsey Creek Diversion Sites

76G Post Decree Administration Area

N

Point of Diversion

Secondary Point of Diversion

Project Streams

Primary Roads

Secondary Roads

0.25 0.13 0 0.25 0.5 0.75 1 Miles

Scale: 1:24,000

ArialMTAerial Photos: 2011 Color NAIP
Topographic Information: USGS 24

M.Hauer -- 06/09/2020

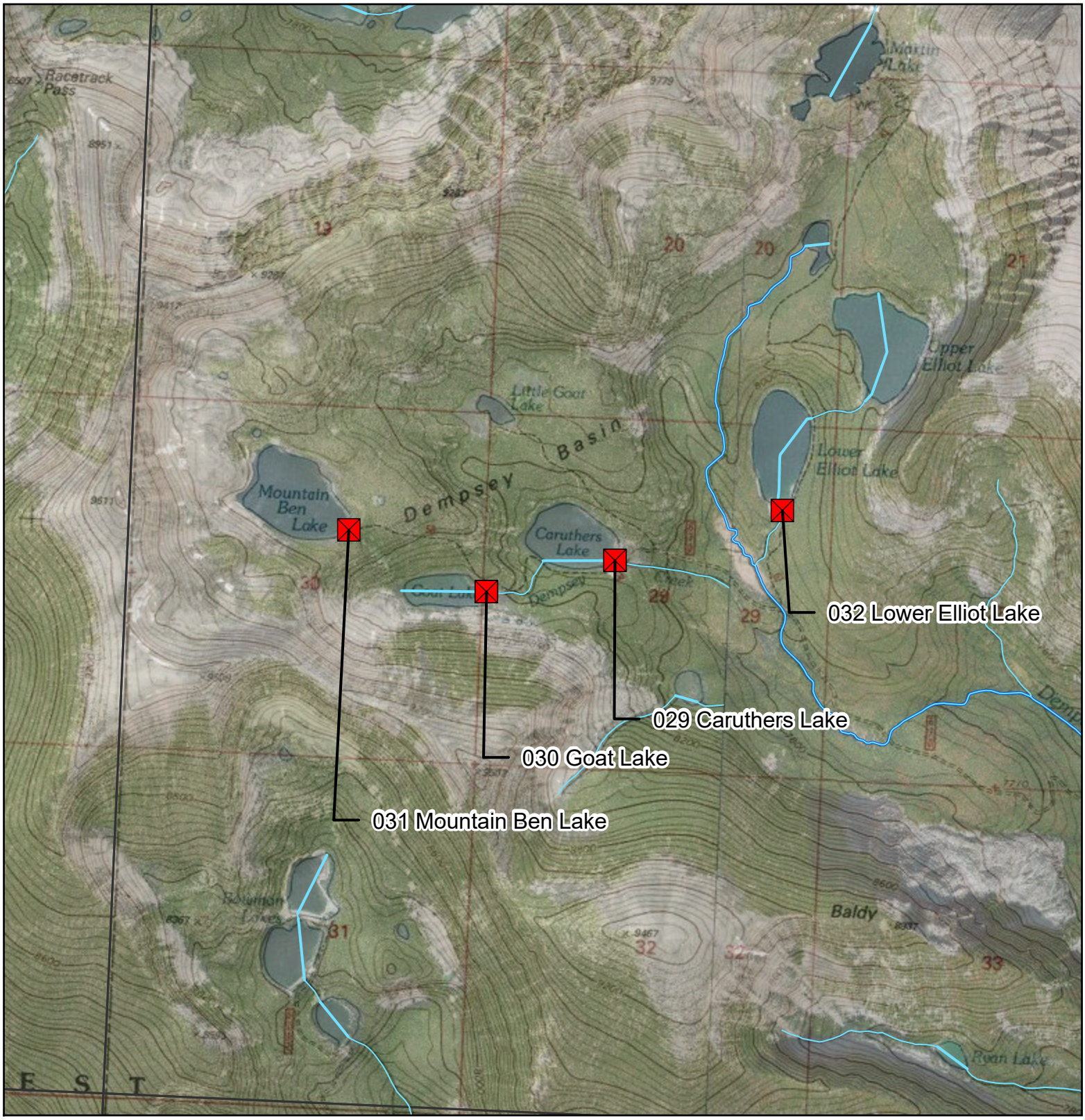

Dempsey Creek Diversion Sites

76G Post Decree Administration Area

N

Point of Diversion

Secondary Point of Diversion

Project Streams

Primary Roads

Secondary Roads

0.25 0.13 0 0.25 0.5 0.75 1 Miles

Scale: 1:24,000

M.Hauer -- 06/09/2020

ArialMTAerial Photos: 2011 Color NAIP
Topographic Information: USGS 24

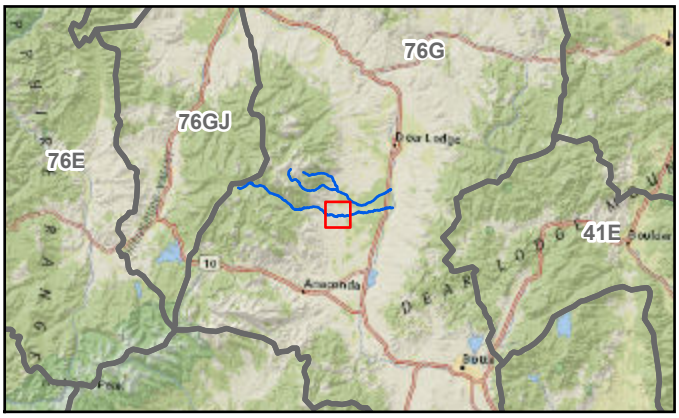

Dempsey Creek Diversion Sites

76G Post Decree Administration Area

N

Point of Diversion

Secondary Point of Diversion

Project Streams

Primary Roads

Secondary Roads

0.25 0.13 0 0.25 0.5 0.75 1 Miles

Scale: 1:24,000

ArialMTAerial Photos: 2011 Color NAIP
Topographic Information: USGS 24

M.Hauer -- 06/09/2020

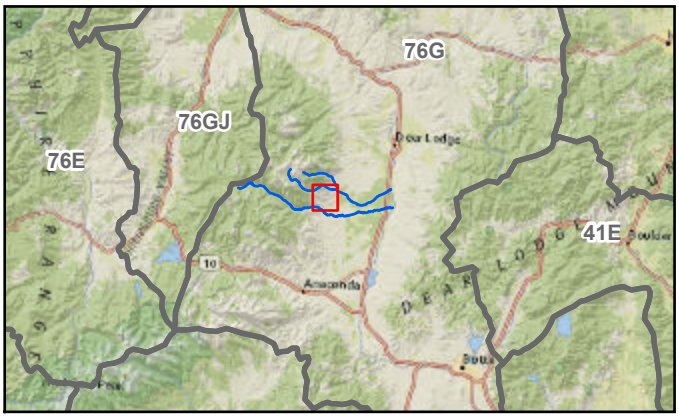

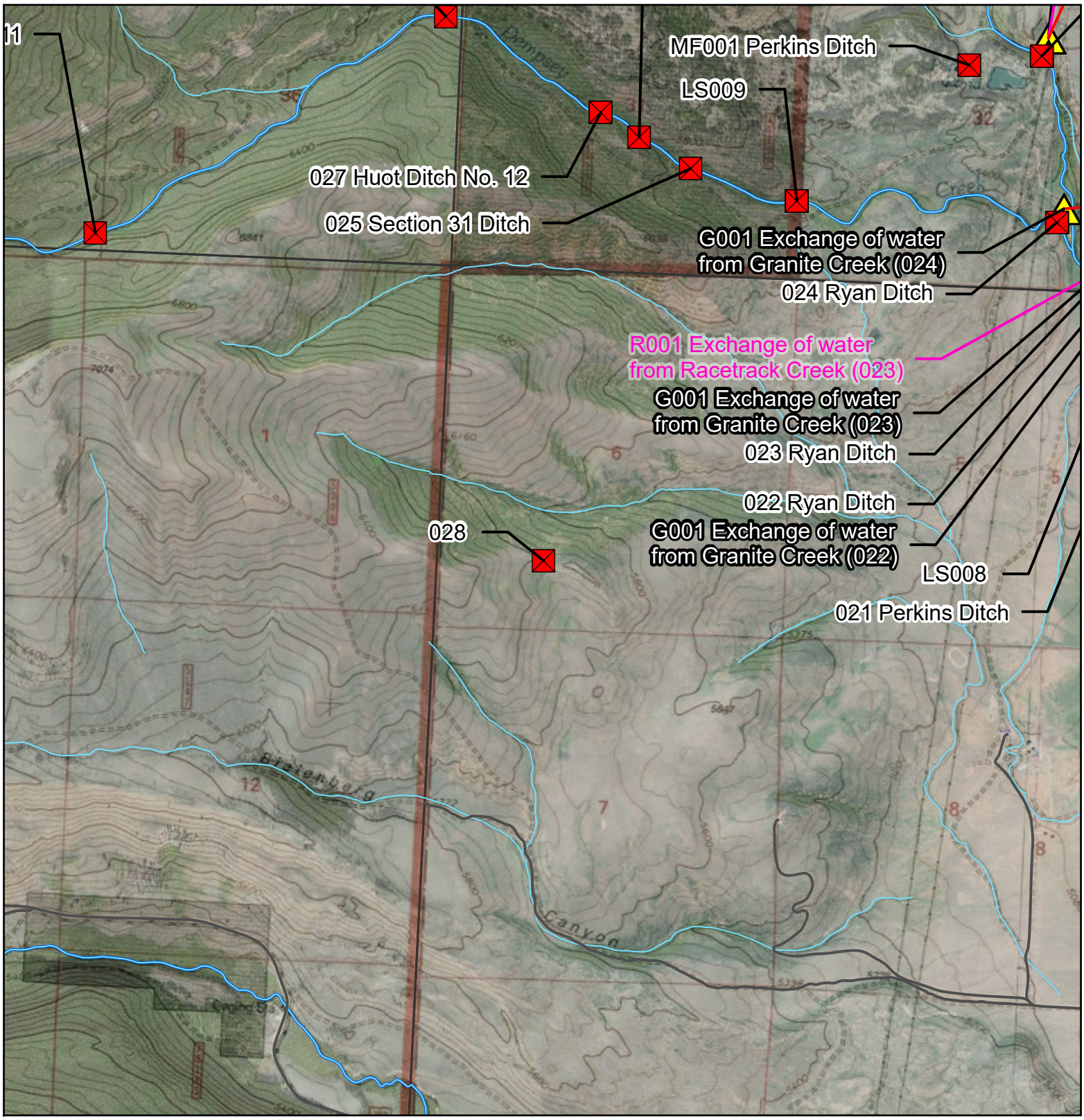

Dempsey Creek Diversion Sites

76G Post Decree Administration Area

N

Point of Diversion

Secondary Point of Diversion

Project Streams

Primary Roads

Secondary Roads

0.25 0.13 0 0.25 0.5 0.75 1 Miles

Scale: 1:24,000

ArialMTAerial Photos: 2011 Color NAIP
Topographic Information: USGS 24

M.Hauer -- 06/09/2020

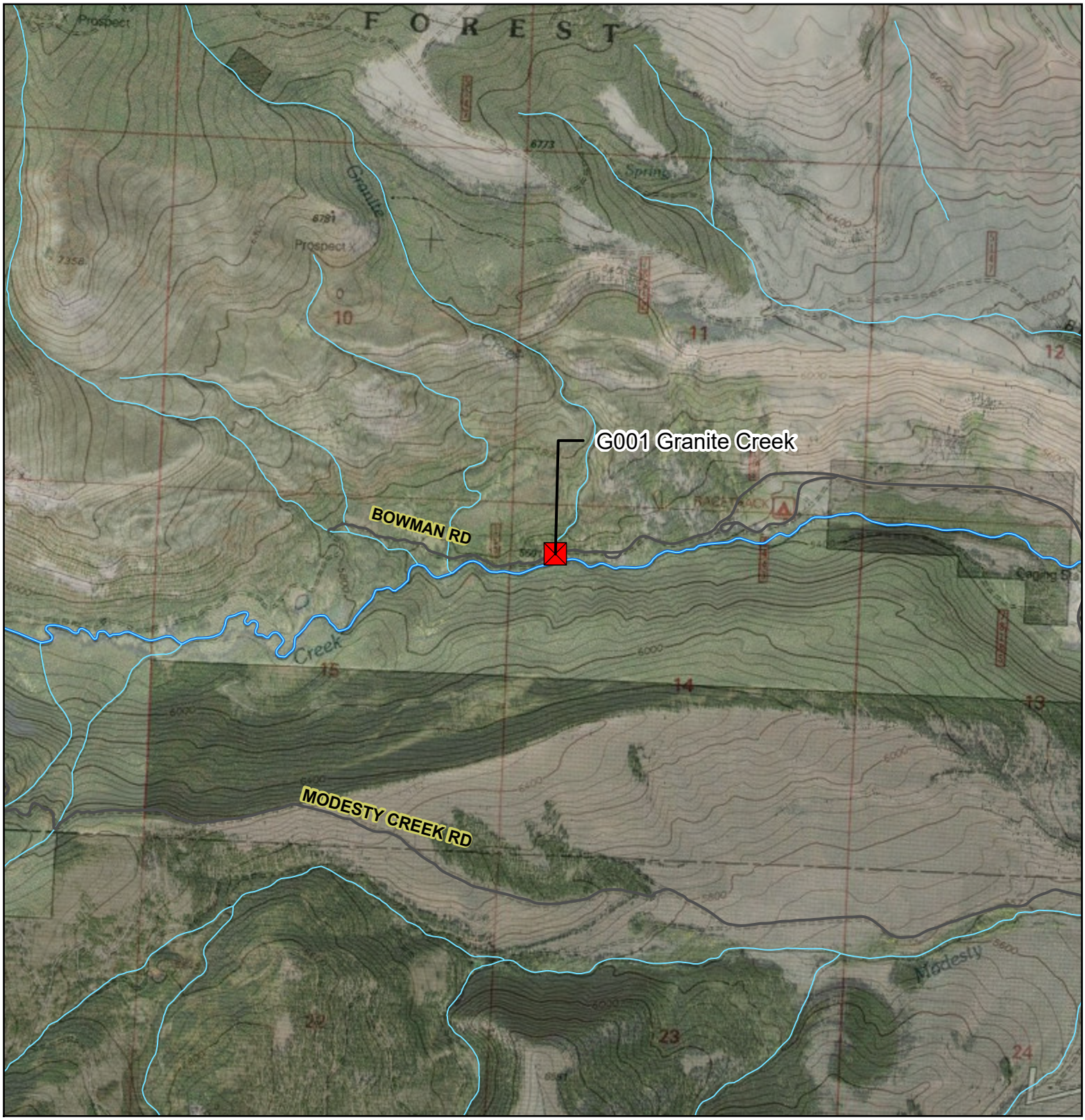

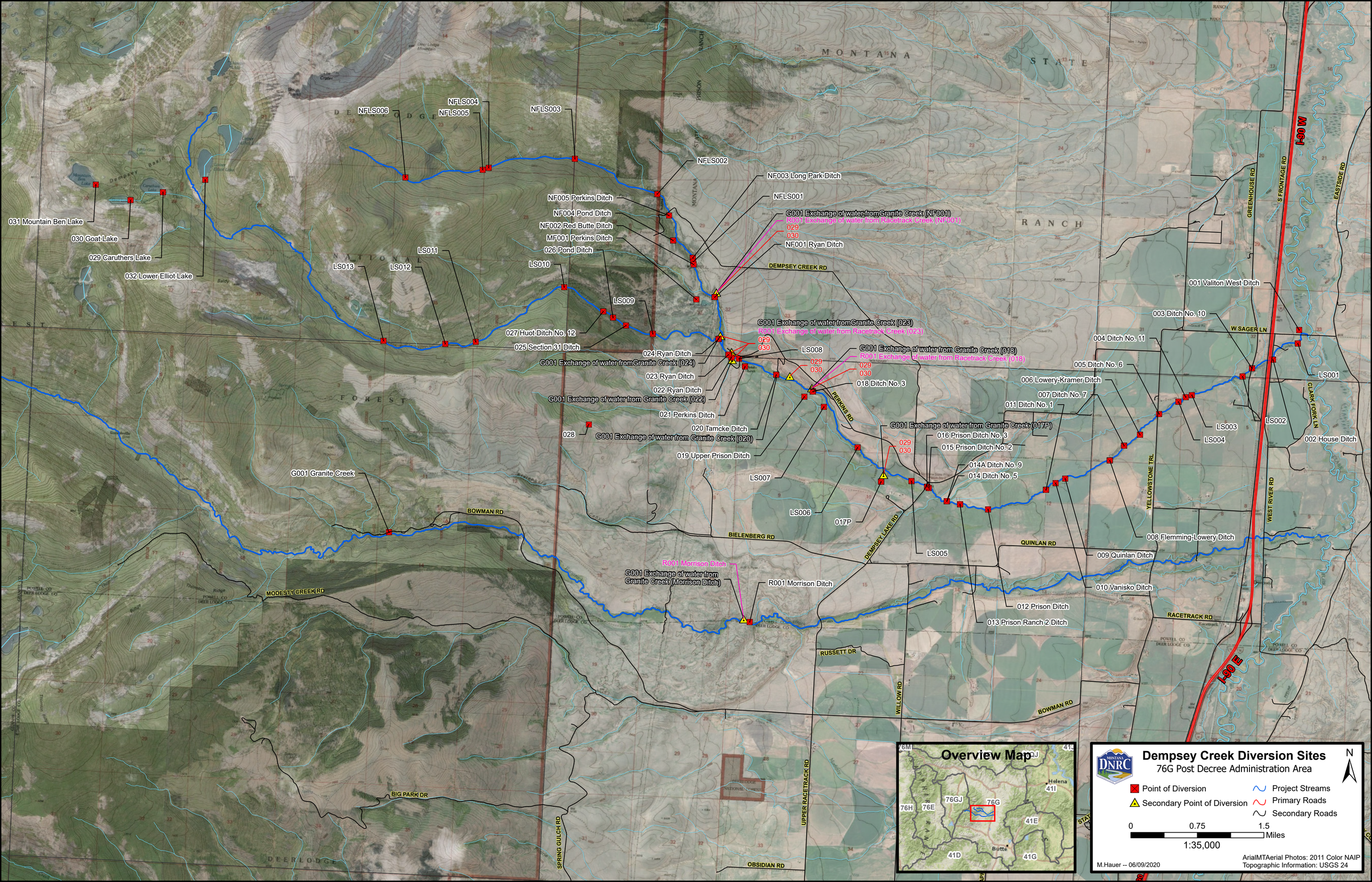
Dempsey Creek Diversion Sites
76G Post Decree Administration Area
Point of Diversion
Secondary Point of Diversion
Project Streams
Primary Roads
Secondary Roads
0
0.75
1.5
Miles
1:35,000
N
Overview Map
Helena
Butte
76H
76E
76GJ
76G
41I
41E
41D
41G
M.Hauer -- 06/09/2020
ArialMTAerial Photos: 2011 Color NAIP
Topographic Information: USGS 24
031 Mountain Ben Lake
030 Goat Lake
029 Caruthers Lake
032 Lower Elliot Lake
NFLS006
NFLS005
NFLS004
NFLS003
NFLS002
NFLS001
NF003 Long Park Ditch
NF005 Perkins Ditch
NF004 Pond Ditch
NF002 Red Butte Ditch
MF001 Perkins Ditch
026 Pond Ditch
LS011
LS013
LS012
LS010
LS009
LS008
LS007
LS006
LS005
LS004
LS003
LS002
LS001
G001 Exchange of water fromGranite Creek (NF001)
R001 Exchange of water from Racetrack Creek (NF001)
029
030
NF001 Ryan Ditch
DEMPSEY CREEK RD
G001 Exchange of water fromGranite Creek (023)
R001 Exchange of water from Racetrack Creek (023)
027 Huot Ditch No. 12
025 Section 31 Ditch
024 Ryan Ditch
G001 Exchange of water fromGranite Creek (024)
023 Ryan Ditch
022 Ryan Ditch
G001 Exchange of water from Granite Creek (022)
021 Perkins Ditch
020 Tamcke Ditch
G001 Exchange of water from Granite Creek (020)
019 Upper Prison Ditch
028
G001 Exchange of water from Granite Creek (018)
R001 Exchange of water from Racetrack Creek (018)
018 Ditch No. 3
PERKINS RD
G001 Exchange of water from Granite Creek (017P)
016 Prison Ditch No. 3
015 Prison Ditch No. 2
014A Ditch No. 9
014 Ditch No. 5
017P
G001 Granite Creek
BOWMAN RD
BIELENBERG RD
DEMPSEY LAKE RD
QUINLAN RD
R001 Morrison Ditch
G001 Exchange of water from Granite Creek (Morrison Ditch)
R001 Morrison Ditch
MODESTY CREEK RD
RUSSETT DR
WILLOW RD
BIG PARK DR
SPRING GULCH RD
UPPER RACETRACK RD
OBSIDIAN RD
001 Valiton West Ditch
003 Ditch No. 10
W SAGER LN
004 Ditch No. 11
005 Ditch No. 6
006 Lowery-Kramer Ditch
007 Ditch No. 7
011 Ditch No. 1
002 House Ditch
CLARK FORK LN
YELLOWSTONE TRL
008 Flemming-Lowery Ditch
009 Quinlan Ditch
010 Vanisko Ditch
012 Prison Ditch
013 Prison Ranch 2 Ditch
RACETRACK RD
GREENHOUSE RD
S FRONTAGE RD
EASTSIDE RD
WEST RIVER RD
I-90 W
I-90 E
MONTANA STATE PRISON RANCH
MONTANA STATE RANCH
DEERLODGE NATIONAL FOREST
Dempsey Basin
POWELL CO
DEER LODGE CO