Fish Creek Map Index

Basin 41G Post Decree Administration Area

Map Extent & Page Number

08/11/2015

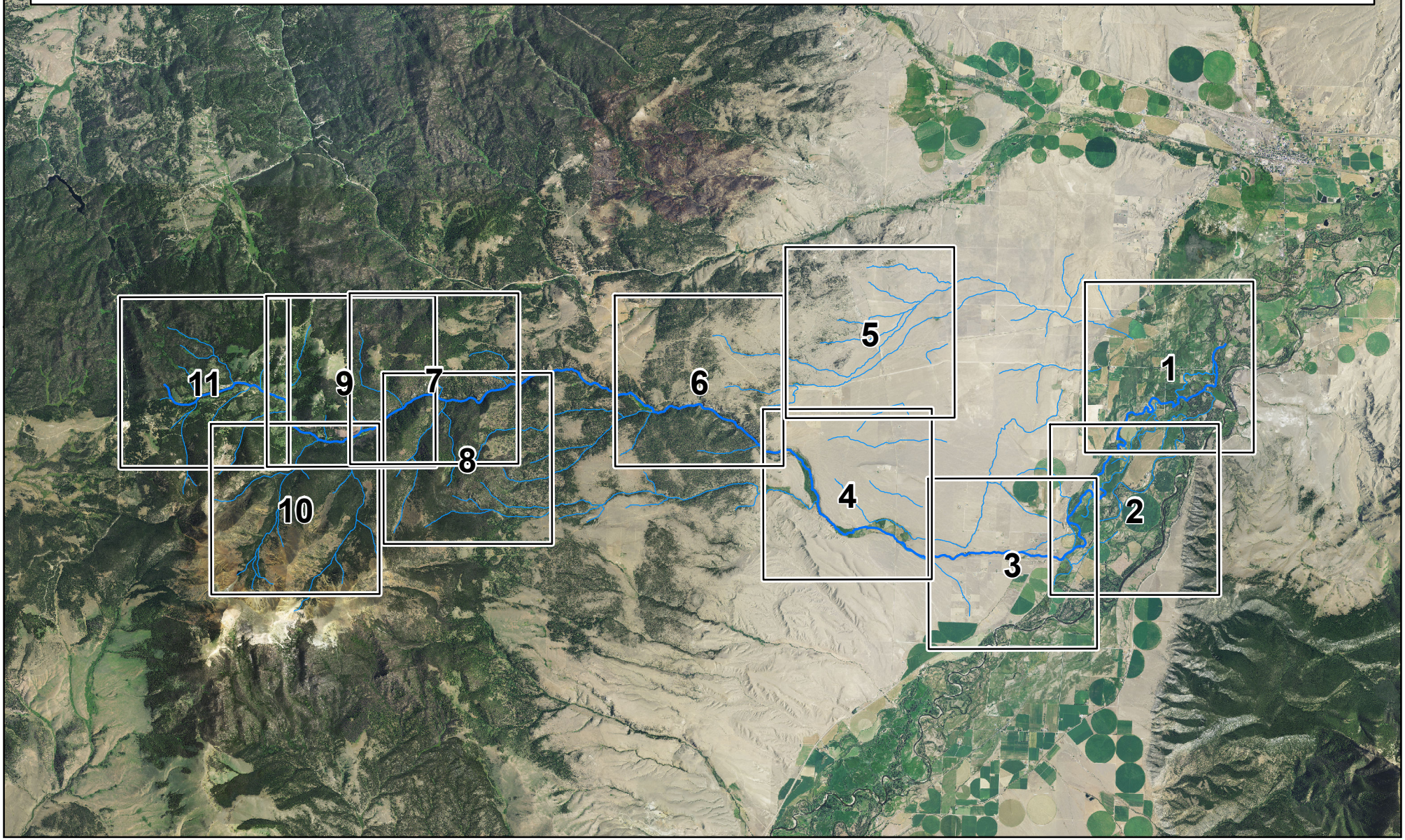

0 1.25 2.5 5 7.5 10 Miles

1:150,000

Fish Creek Diversion Sites

Basin 41G Post Decree Administration Area

Points of Diversion

Primary Road

Project Streams

Secondary Road

Aerial Photos: 2013 Color NAIP
Topographic Information: USGS 24K

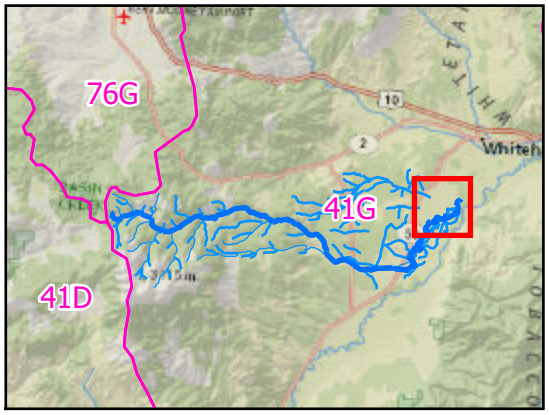

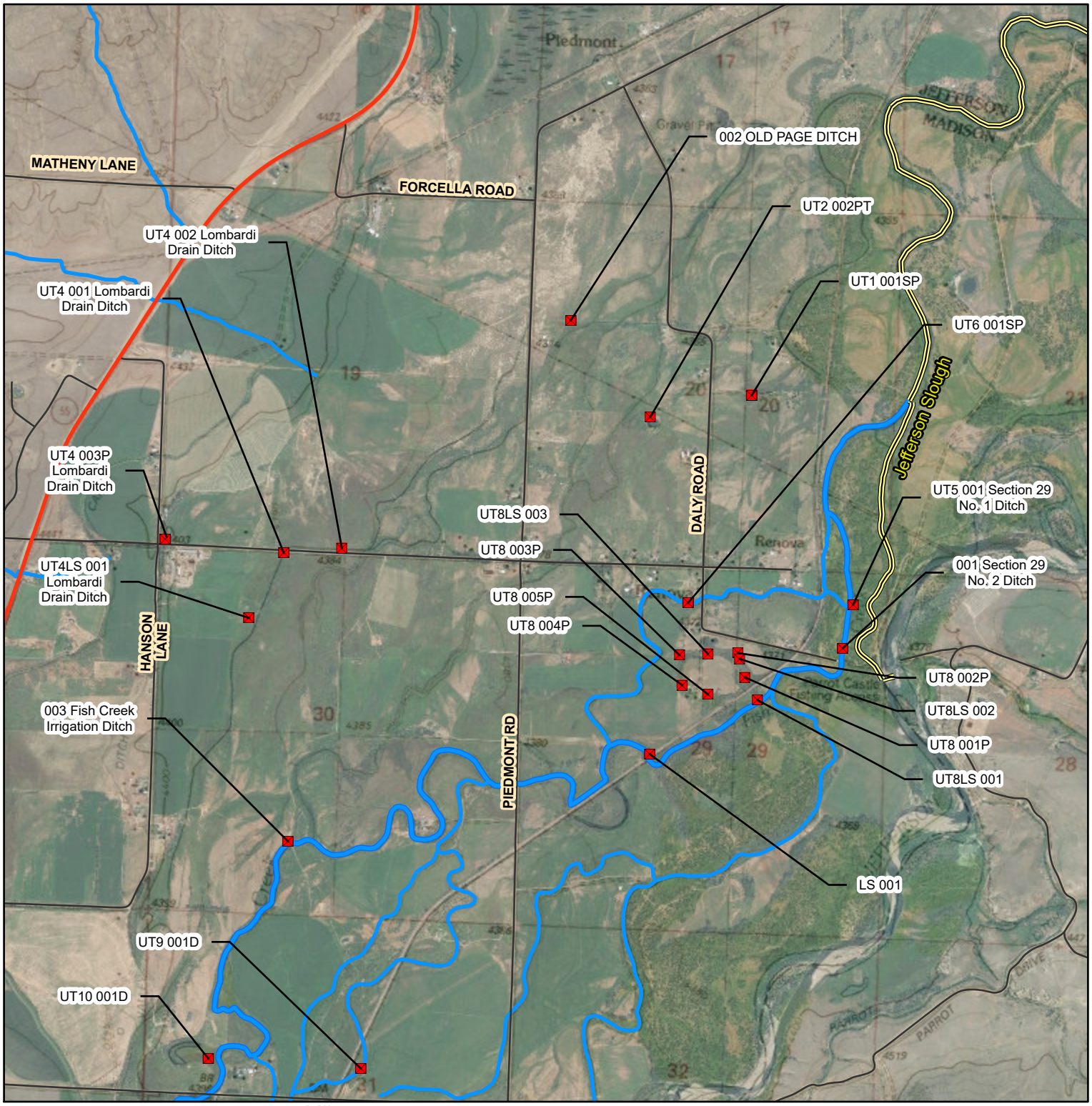

Miles

0 0.2 0.4 0.6 0.8

1:24,000

M. Hauer - 04/23/2020

Fish Creek Diversion Sites

Basin 41G Post Decree Administration Area

Points of Diversion

Primary Road

Project Streams

Secondary Road

Aerial Photos: 2013 Color NAIP
Topographic Information: USGS 24K

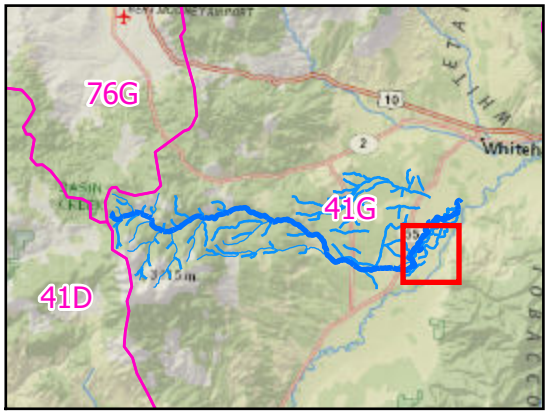

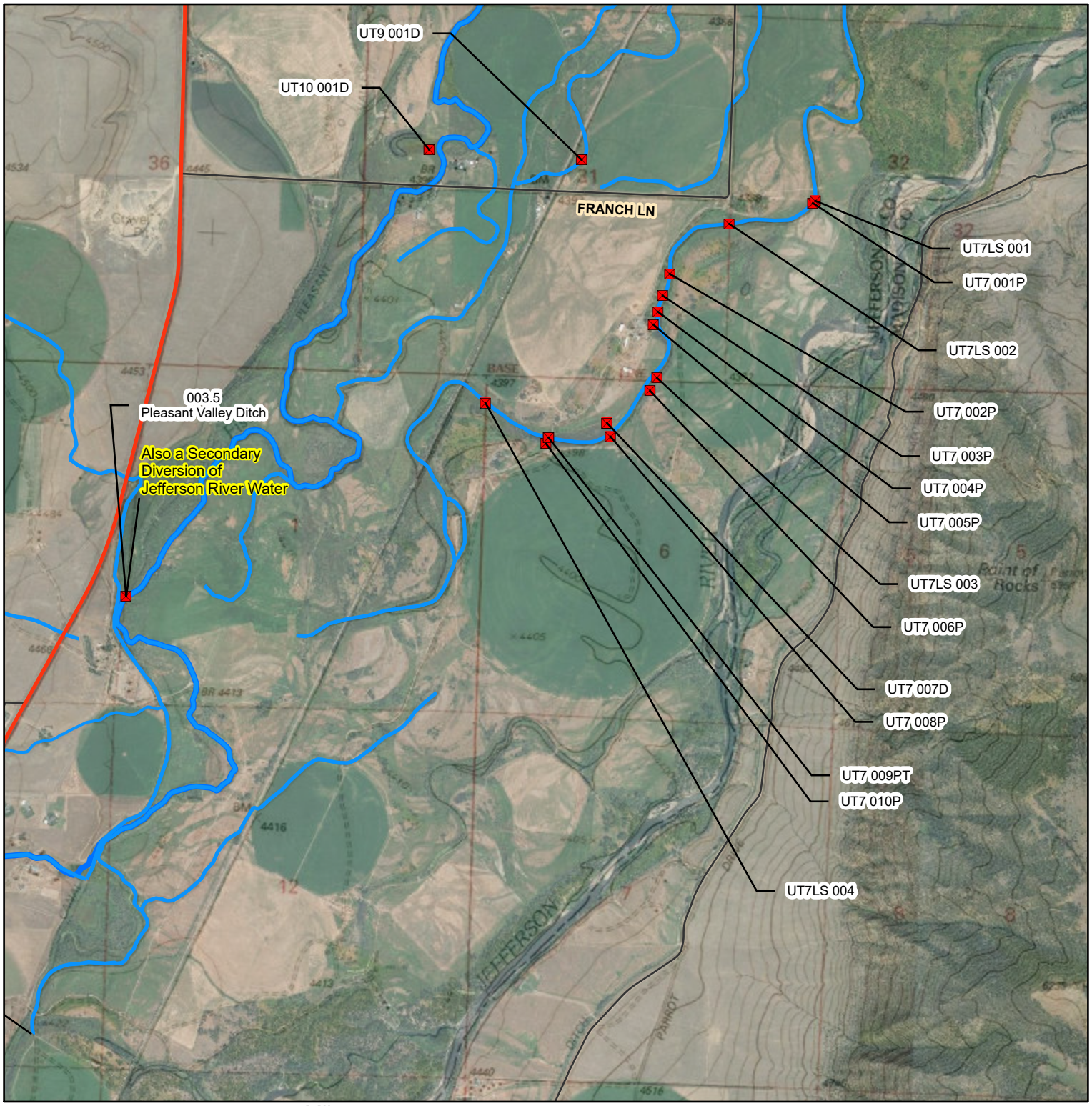

Miles

0 0.2 0.4 0.6 0.8

1:24,000

M. Hauer - 04/23/2020

Fish Creek Diversion Sites

Basin 41G Post Decree Administration Area

Points of Diversion

Primary Road

Project Streams

Secondary Road

Aerial Photos: 2013 Color NAIP
Topographic Information: USGS 24K

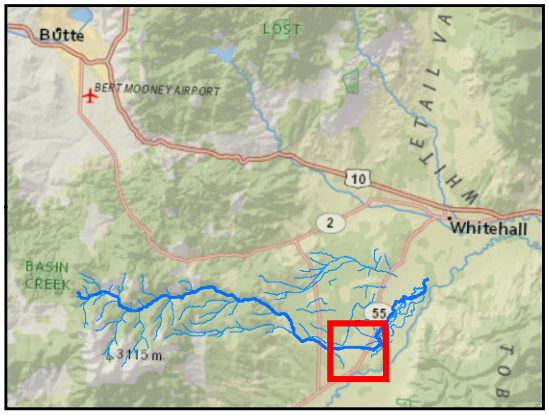

Secondary Diversion of Jefferson River Water at the Pleasant Valley Ditch

FISH CREEK ROAD

005 Section 10 Ditch

LS 002

004 Doyle Ditch

Fish Creek

Known inflow of Jefferson River water to Fish Creek

JACKRABBIT LANE

Jefferson River Diversion

TOFF

LOOMONT LN

Miles

0 0.25 0.5 0.75 1

1:24,000

KM -- 08/11/2015

Fish Creek Diversion Sites

Basin 41G Post Decree Administration Area

Points of Diversion

Primary Road

Project Streams

Secondary Road

Aerial Photos: 2013 Color NAIP
Topographic Information: USGS 24K

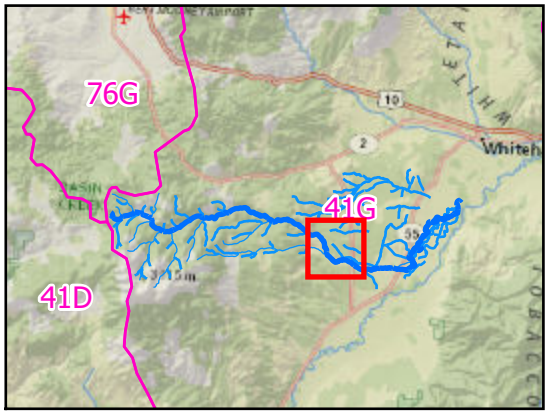

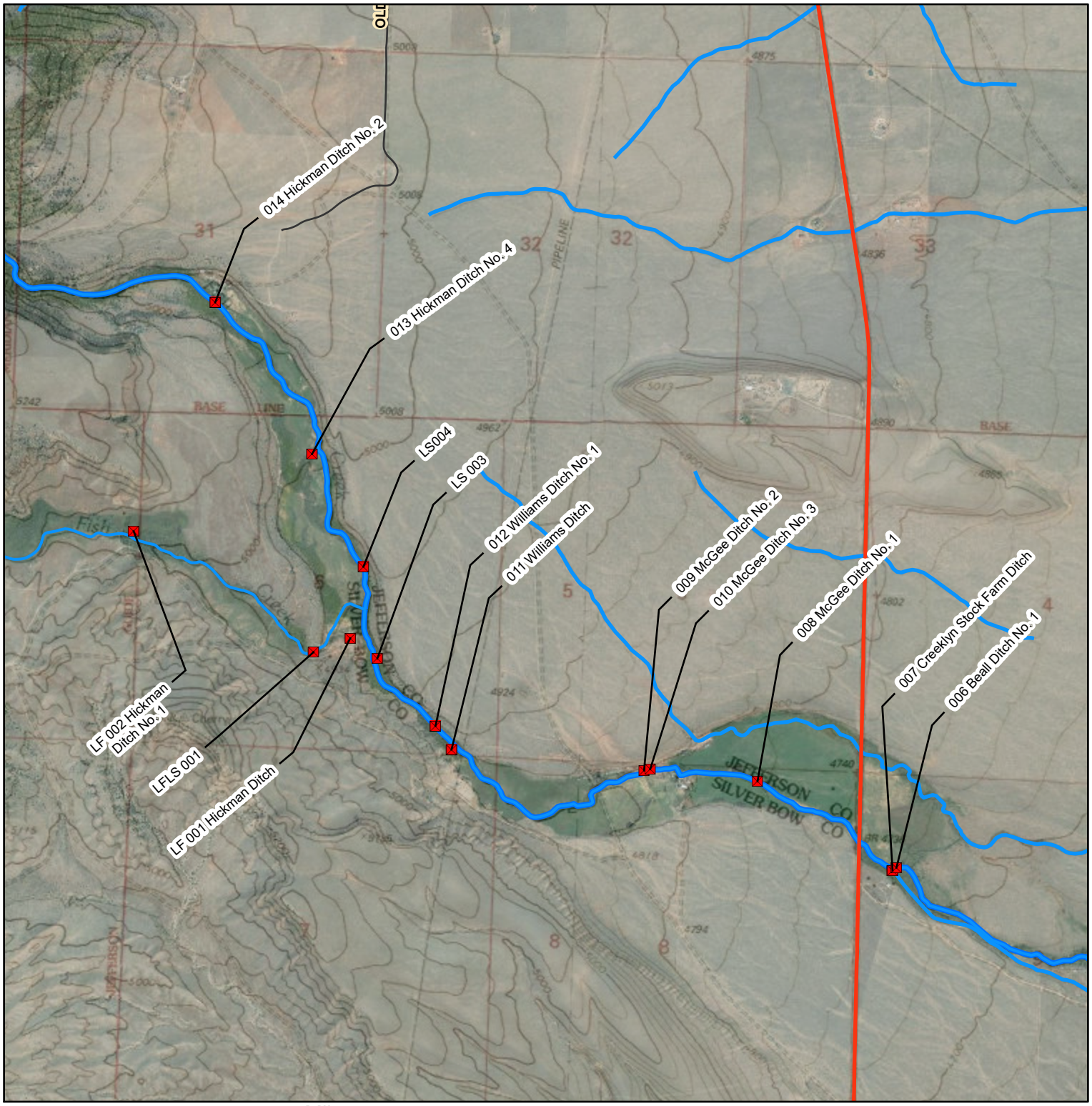

Miles

0 0.2 0.4 0.6 0.8

1:24,000

M. Hauer - 04/23/2020

Fish Creek Diversion Sites

Basin 41G Post Decree Administration Area

Points of Diversion

Primary Road

Project Streams

Secondary Road

Aerial Photos: 2013 Color NAIP
Topographic Information: USGS 24K

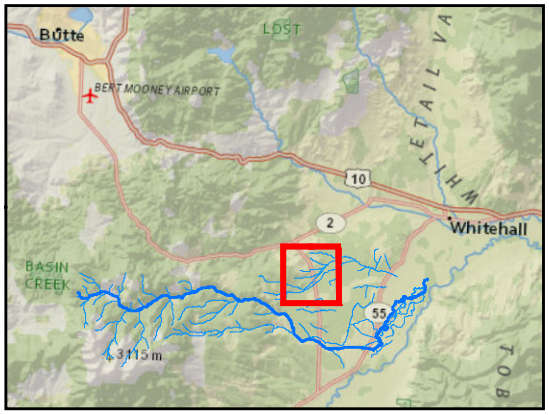

Miles

0 0.25 0.5 0.75 1

1:24,000

KM -- 08/11/2015

Fish Creek Diversion Sites

Basin 41G Post Decree Administration Area

Points of Diversion

Primary Road

Project Streams

Secondary Road

Aerial Photos: 2013 Color NAIP
Topographic Information: USGS 24K

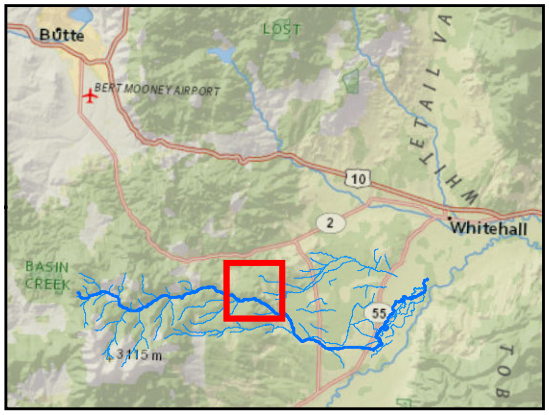

016 Gurski Ditch No. 2

015 Gurski Ditch No. 1

CEDAR HILLS RD

PS 001 Levengood Ditch No. 2

Miles

0 0.25 0.5 0.75 1

1:24,000

KM -- 08/11/2015

Fish Creek Diversion Sites

Basin 41G Post Decree Administration Area

Points of Diversion

Primary Road

Project Streams

Secondary Road

Aerial Photos: 2013 Color NAIP
Topographic Information: USGS 24K

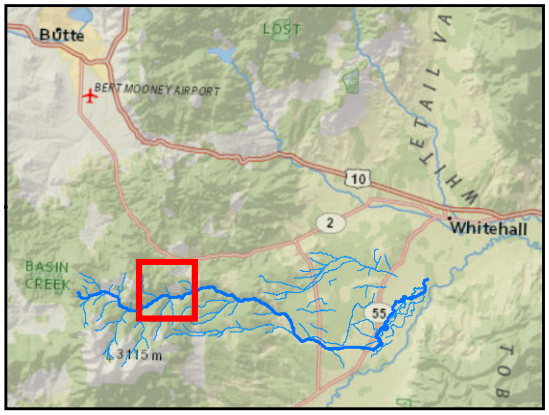

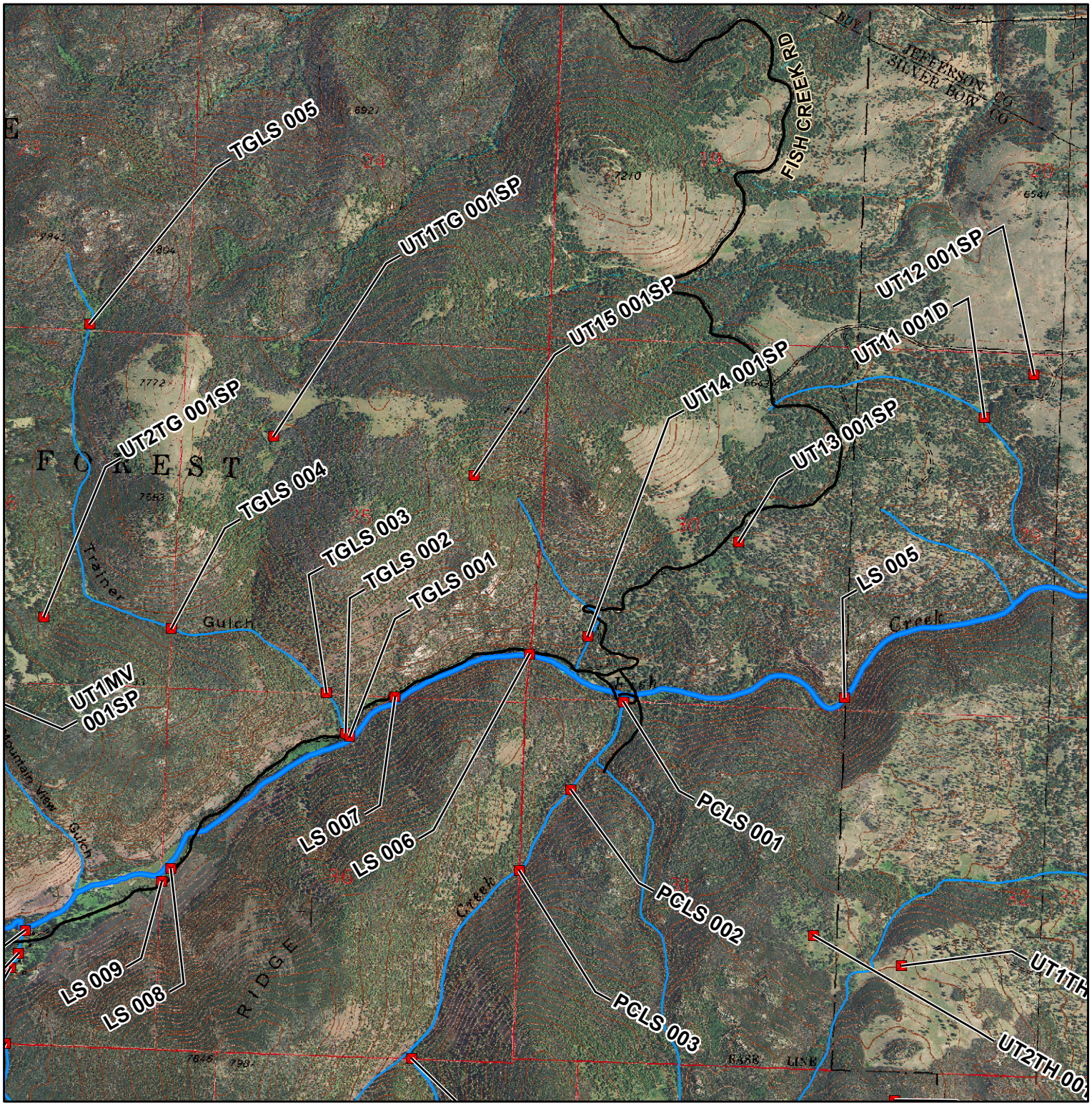

Miles

0 0.25 0.5 0.75 1

1:24,000

KM -- 08/11/2015

Fish Creek Diversion Sites

Basin 41G Post Decree Administration Area

Points of Diversion

Primary Road

Project Streams

Secondary Road

Aerial Photos: 2013 Color NAIP
Topographic Information: USGS 24K

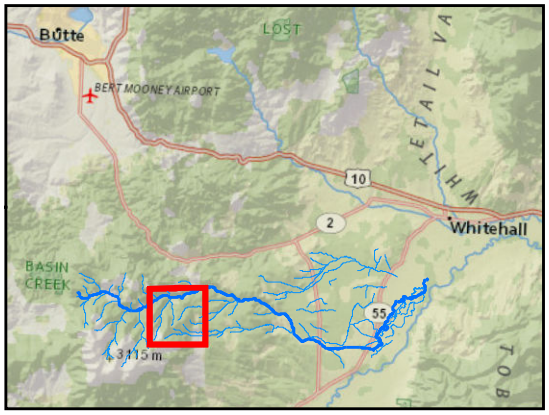

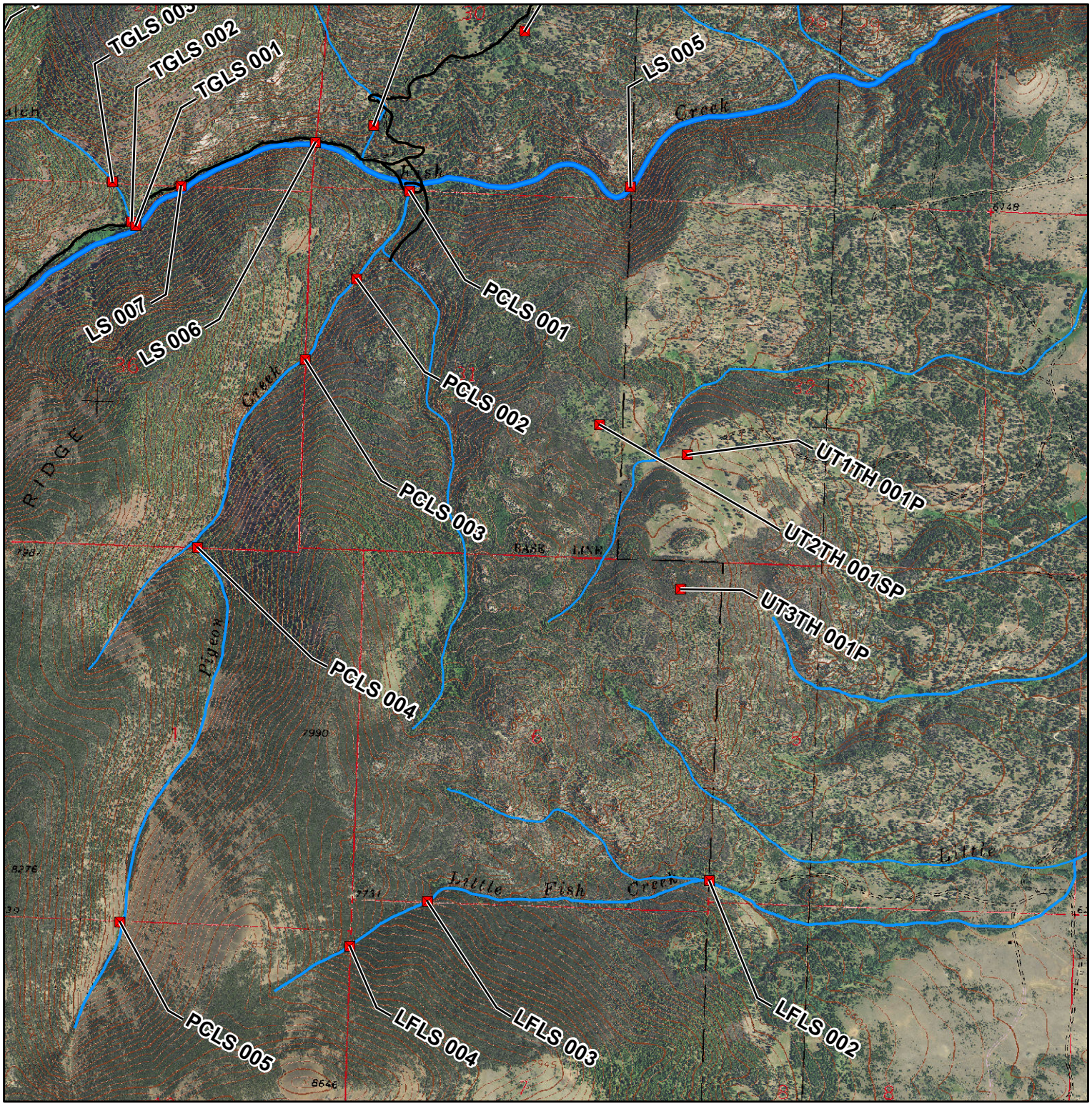

Miles

0 0.25 0.5 0.75 1

1:24,000

KM -- 08/11/2015

Fish Creek Diversion Sites

Basin 41G Post Decree Administration Area

Points of Diversion

Primary Road

Project Streams

Secondary Road

Aerial Photos: 2013 Color NAIP
Topographic Information: USGS 24K

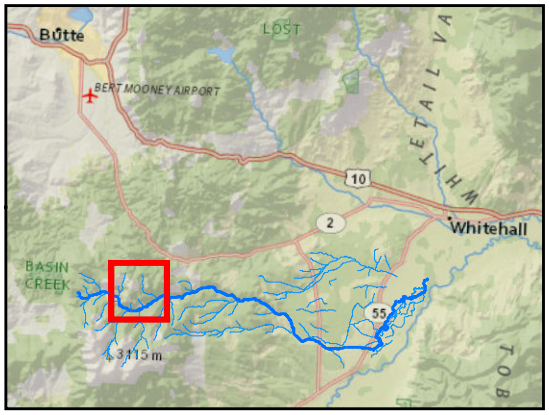

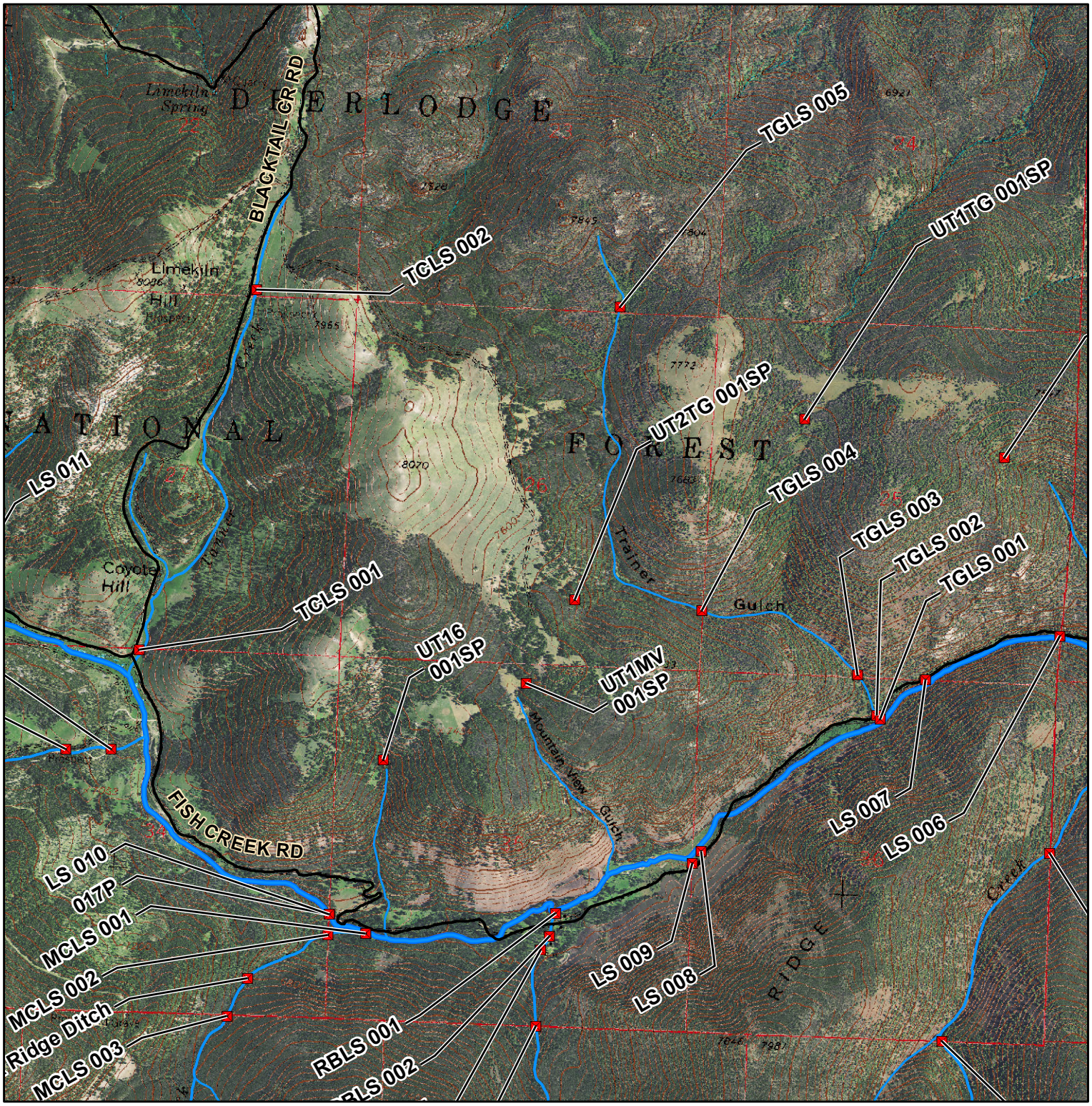

Miles

0 0.25 0.5 0.75 1

1:24,000

KM -- 08/11/2015

Fish Creek Diversion Sites

Basin 41G Post Decree Administration Area

Points of Diversion

Primary Road

Project Streams

Secondary Road

Aerial Photos: 2013 Color NAIP
Topographic Information: USGS 24K

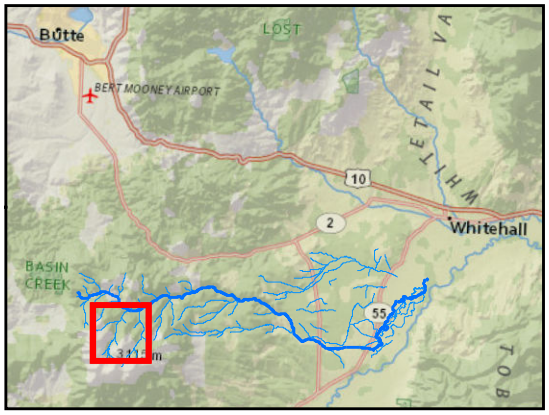

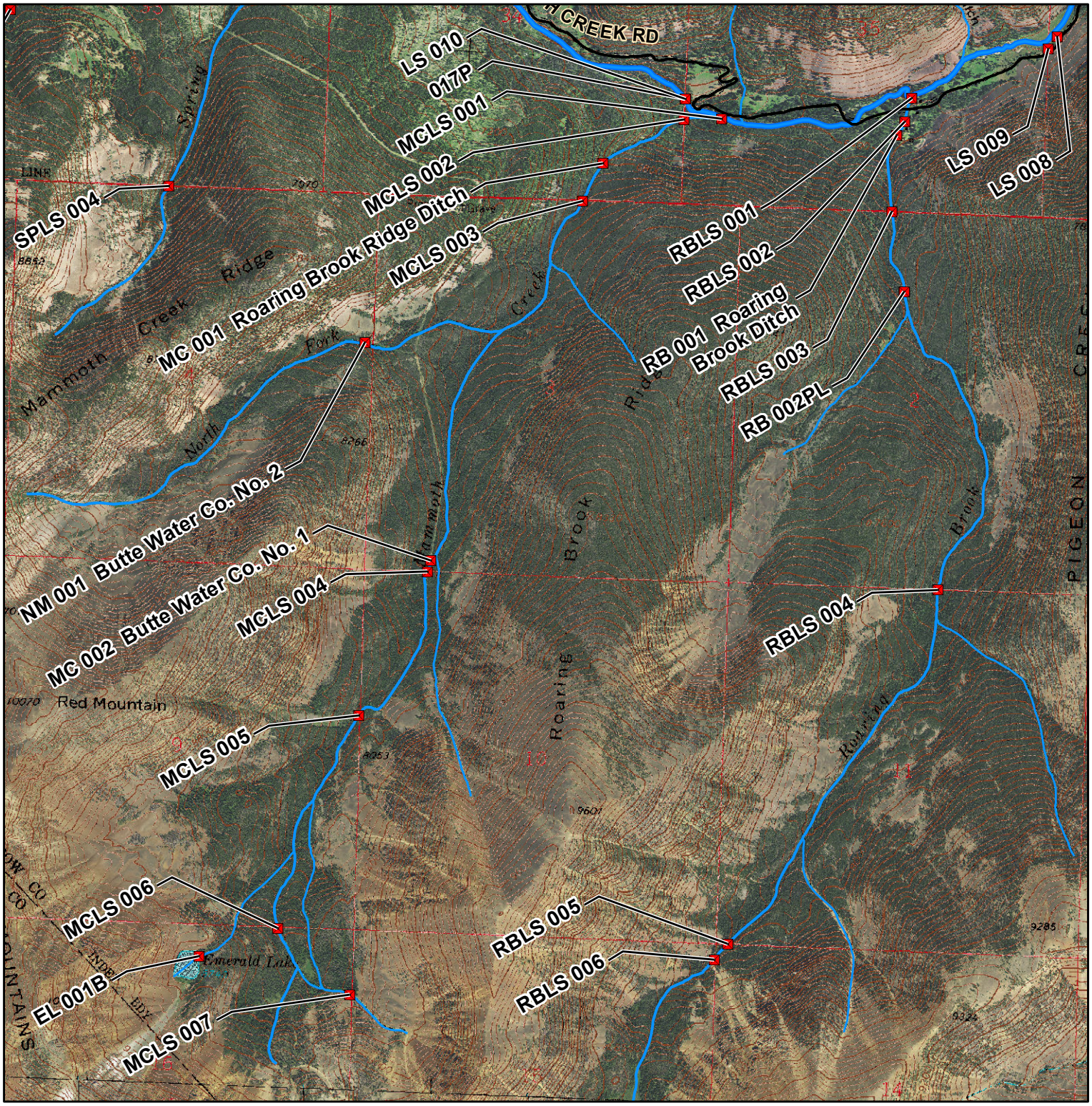

Miles

0 0.25 0.5 0.75 1

1:24,000

KM -- 08/11/2015

Fish Creek Diversion Sites

Basin 41G Post Decree Administration Area

Points of Diversion

Primary Road

Project Streams

Secondary Road

Aerial Photos: 2013 Color NAIP
Topographic Information: USGS 24K

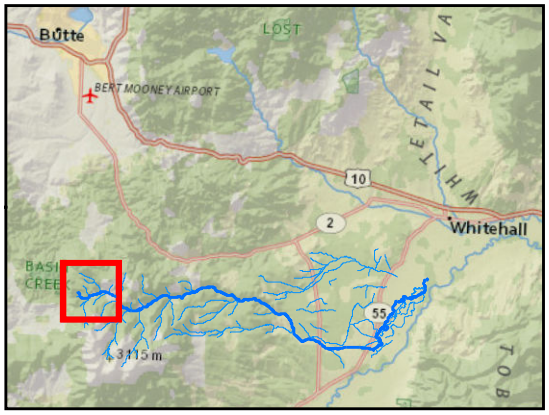

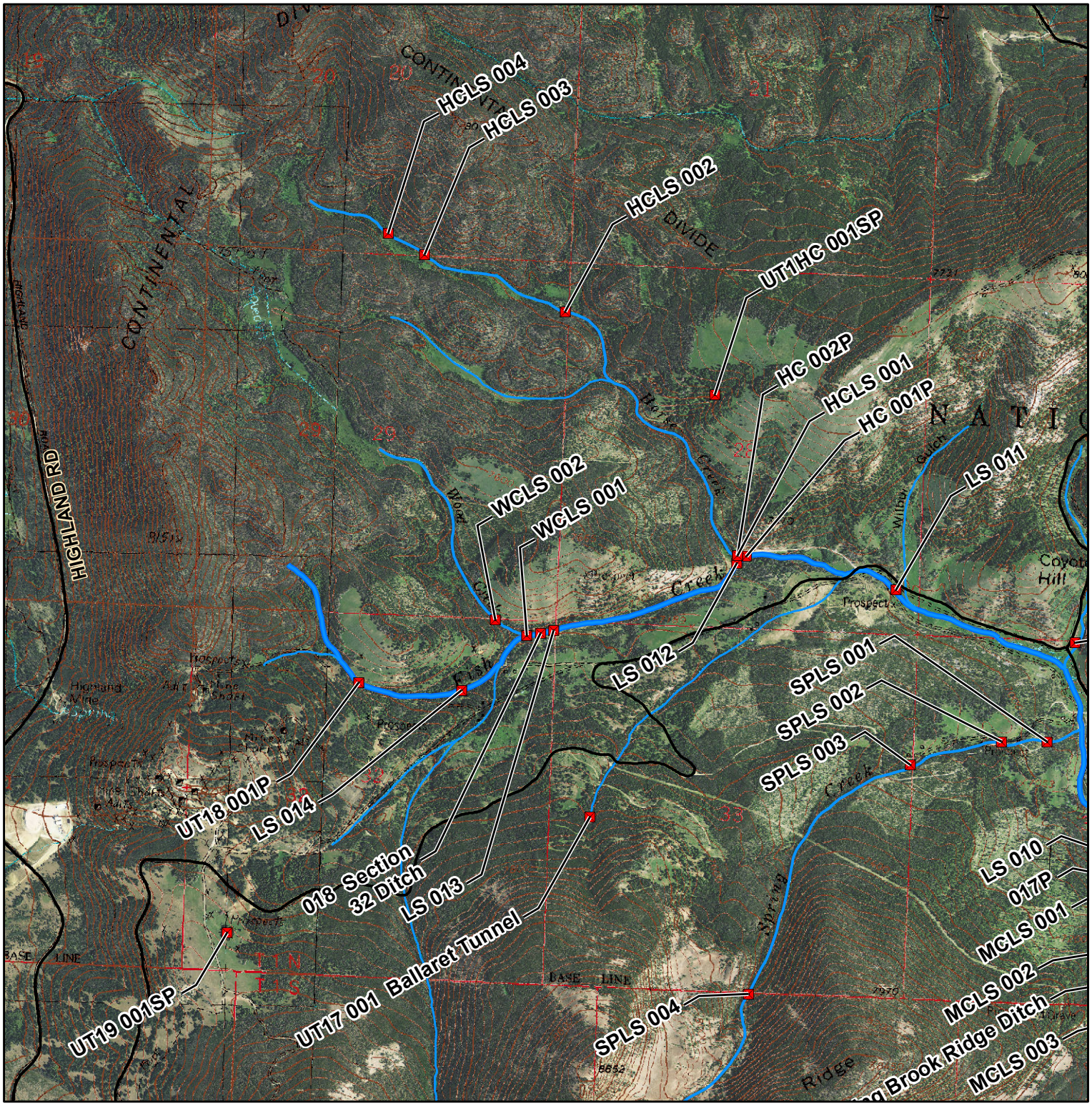

Miles

0 0.25 0.5 0.75 1

1:24,000

KM -- 08/11/2015

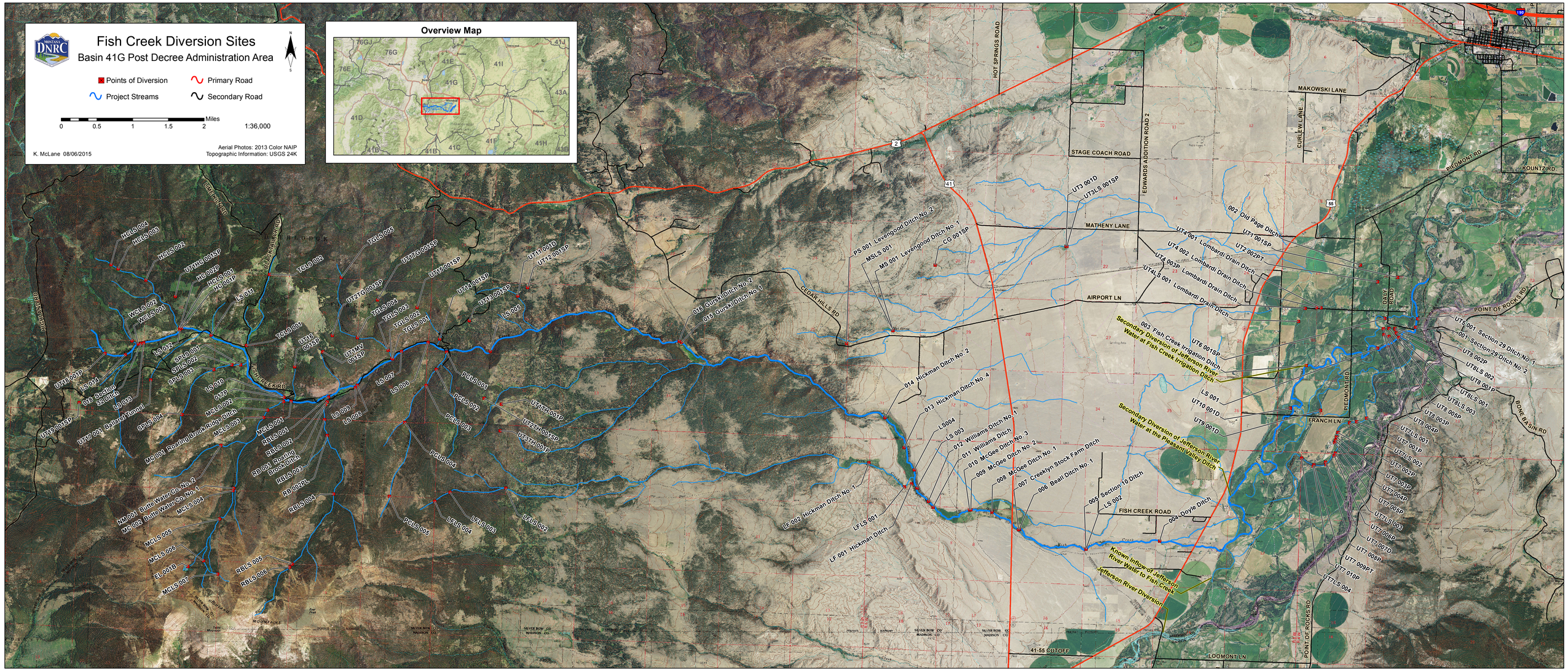
Fish Creek Diversion Sites
Basin 41G Post Decree Administration Area
Points of Diversion
Project Streams
Primary Road
Secondary Road
Miles
0 0.5 1 1.5 2
1:36,000
K. McLane 08/06/2015
Aerial Photos: 2013 Color NAIP
Topographic Information: USGS 24K
Overview Map
HOT SPRINGS ROAD
EDWARDS ADDITION ROAD 2
MAKOWSKI LANE
CURLEW LANE
STAGE COACH ROAD
MATHENY LANE
AIRPORT LN
FISH CREEK ROAD
FRANCH LN
PIEDMONT RD
DALY ROAD
POINT OF ROCKS RD
KOUNTZ RD
BONE BASIN RD
LOOMONT LN
41-55 CUTOFF
CEDAR HILLS RD
LIME KILN RD
BLACKTAIL RD
BLUNDON
BLACKTAIL
FISH CREEK RD
BLACKTAIL MOUNTAINS
002 Old Page Ditch
UT1 001SP
UT2 002PT
UT4 001 Lombardi Drain Ditch
UT4 002 Lombardi Drain Ditch
UT4 003P Lombardi Drain Ditch
UT4LS 001 Lombardi Drain Ditch
003 Fish Creek Irrigation Ditch
UT5 001SP
Secondary Diversion of Jefferson River Water at Fish Creek Irrigation Ditch
Secondary Diversion of Jefferson River Water at the Pleasant Valley Ditch
Known inflow of Jefferson River Water to Fish Creek
Jefferson River Diversion
PS 001 Levengood Ditch No. 2
MSLS 001
MS 001 Levengood Ditch No. 1
CG 001SP
UT3 001D
UT3LS 001SP
019 Gurski Ditch No. 2
015 Gurski Ditch No. 1
014 Hickman Ditch No. 2
013 Hickman Ditch No. 4
LS004
LS 003
012 Williams Ditch No. 1
011 Williams Ditch
010 McGee Ditch No. 3
009 McGee Ditch No. 2
008 McGee Ditch No. 1
007 Creekfyn Stock Farm Ditch
006 Beal Ditch No. 1
005 Section 10 Ditch
LS 002
004 Doyle Ditch
LF 002 Hickman Ditch No. 1
LFLS 001
LF 001 Hickman Ditch
UT5 001 Section 29 Ditch No. 1
001 Section 29 Ditch No. 2
UT8 003P
UT8LS 002
UT8 001P
UT8LS 001
UT8 005P
UT8 004P
UT8 003P
UT7LS 001
UT7 001P
UT7LS 002
UT7 002P
UT7 003P
UT7 004P
UT7 005P
UT7LS 003
UT7 006P
UT7 007D
UT7 008P
UT7 009PT
UT7 010P
UT7LS 004
LS 001
UT10 001D
UT9 001D
HcLS 004
HcLS 003
HcLS 002
UT1HC 001SP
HC 002P
HcLS 001
HC 001P
LS 011
WcLS 002
WcLS 001
LS 012
SFLS 001
SFLS 002
SFLS 003
SFLS 004
UT13 001P
LS 014
013 Backup Sp Ditch
LS 013
UT7 001 Bellvue Tunnel
UT13 004SP
LS 010
017P
MCLS 002
MCLS 003
MC 001 Roaring Brook Ridge Ditch
MCLS 001
RBLS 001
RBLS 002
RB 001 Roaring Brook Ditch
RBLS 003
RB 002PL
RBLS 004
NM 001 Butte Water Co. No. 2
MC 002 Butte Water Co. No. 1
MCLS 004
MCLS 005
MCLS 006
EL 001B
MCLS 007
RBLS 005
RBLS 006
TCLS 005
TCLS 002
UT1TC 001SP
UT1TC 001SP
UT2TC 001SP
TCLS 004
TCLS 003
TCLS 002
TCLS 001
UT14 001SP
UT13 001SP
LS 005
TCLS 001
UT14 001SP
UT1MV 001SP
LS 007
LS 006
LS 009
LS 008
UT11 001D
UT12 001SP
PCLS 001
PCLS 002
PCLS 003
PCLS 004
PCLS 005
UT1TH 001P
UT2TH 001SP
UT3TH 001P
LFLS 002
LFLS 003
LFLS 004