# E063 Big Bear Creek Diversion Sites

Primary Diversion

Secondary Diversion

Project Stream

Primary Highway

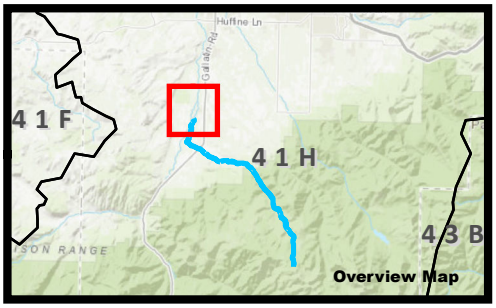


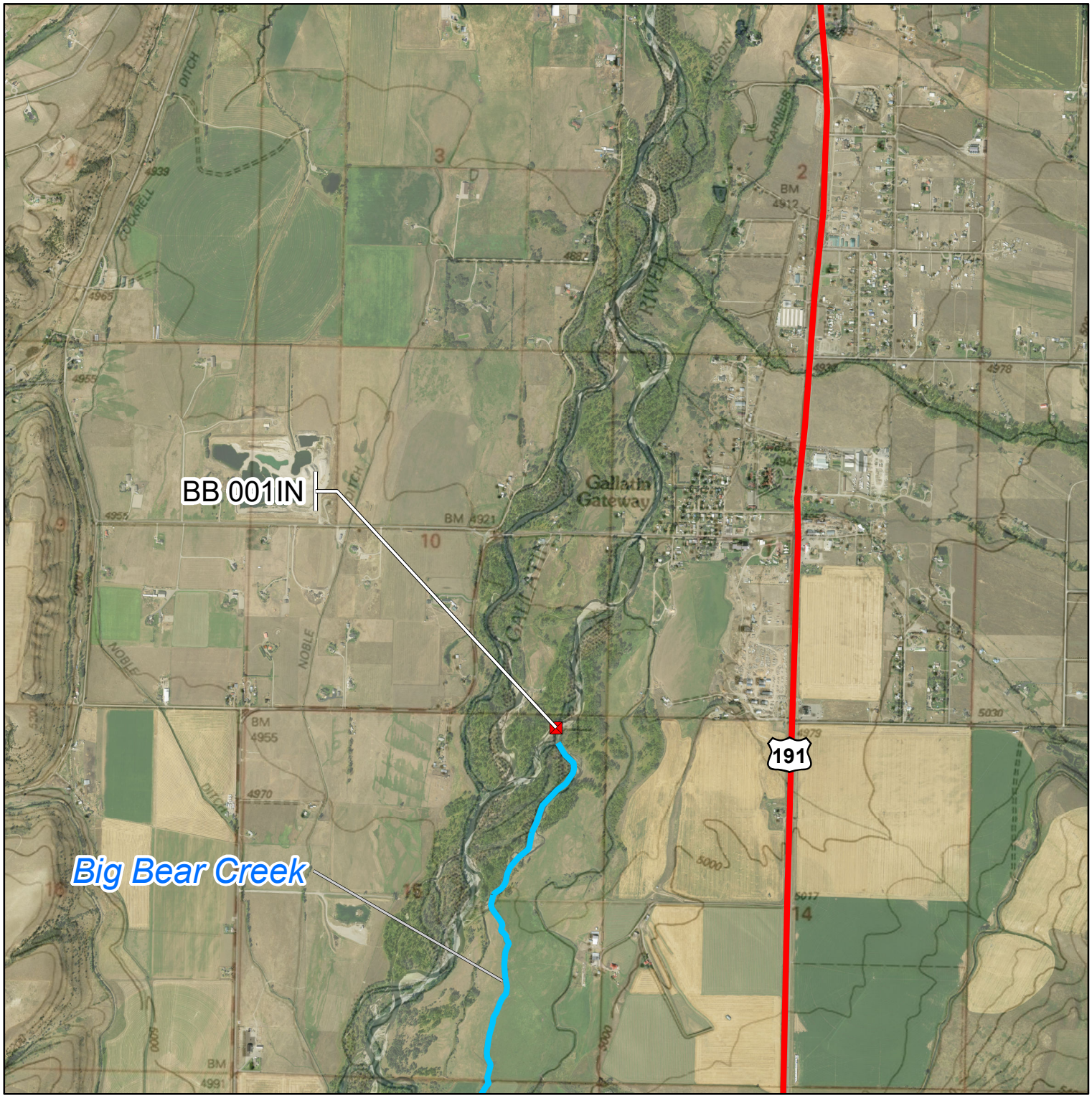


Miles

0 0.275 0.55 1.1

1:24,000



J. Gruber
Date: 3/5/2020

Sources: 2015 NAIP, ESRI,2013 National Geographic Society topo maps, i-cubed

# E063 Big Bear Creek Diversion Sites

Primary Diversion

Secondary Diversion

Project Stream

Primary Highway

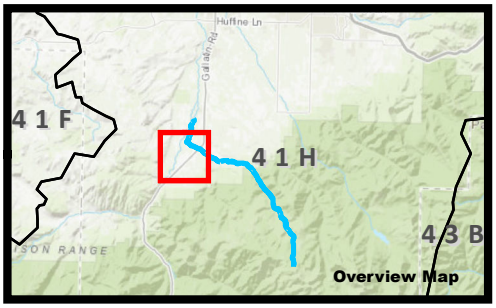


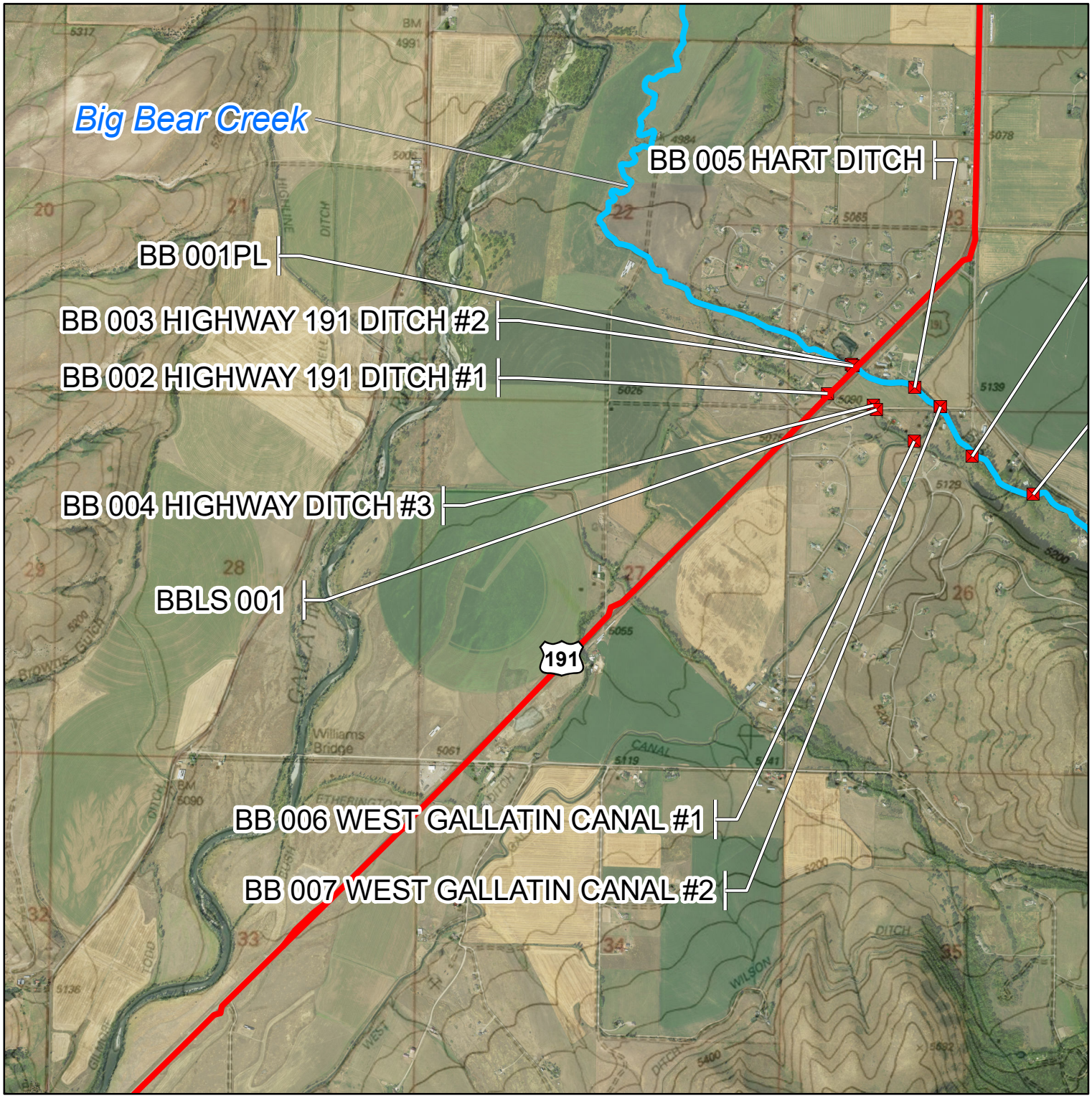


0 0.275 0.55 1.1 Miles

1:24,000

Page 2 of 6

J. Gruber
Date: 3/5/2020

Sources: 2015 NAIP, ESRI,2013 National Geographic Society topo maps, i-cubed

# E063 Big Bear Creek Diversion Sites

Primary Diversion

Secondary Diversion

Project Stream

Primary Highway

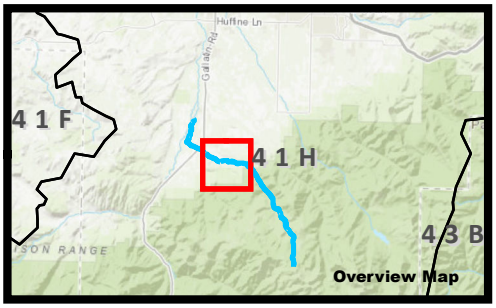


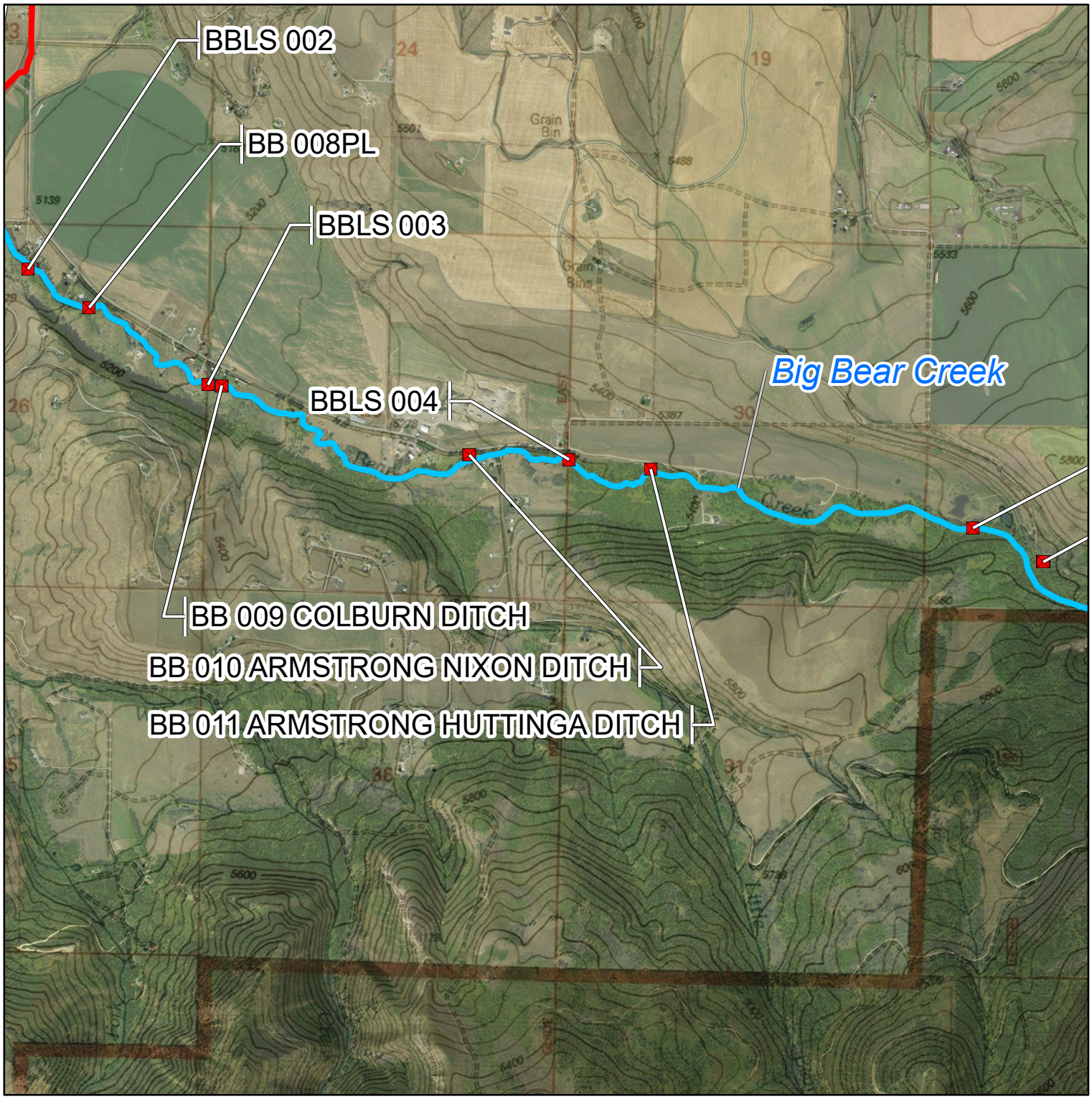


0 0.275 0.55 1.1 Miles

1:24,000



J. Gruber
Date: 3/5/2020

Sources: 2015 NAIP, ESRI,2013 National Geographic Society topo maps, i-cubed

# E063 Big Bear Creek Diversion Sites

Primary Diversion

Secondary Diversion

Project Stream

Primary Highway

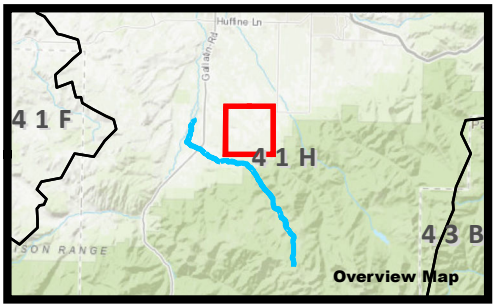

Miles

0 0.275 0.55 1.1

1:24,000



J. Gruber
Date: 3/5/2020

Sources: 2015 NAIP, ESRI,2013 National Geographic Society topo maps, i-cubed

# E063 Big Bear Creek Diversion Sites

Primary Diversion

Secondary Diversion

Project Stream

Primary Highway

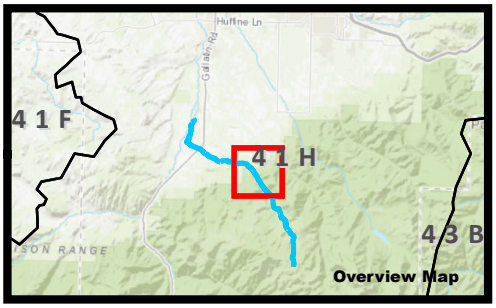


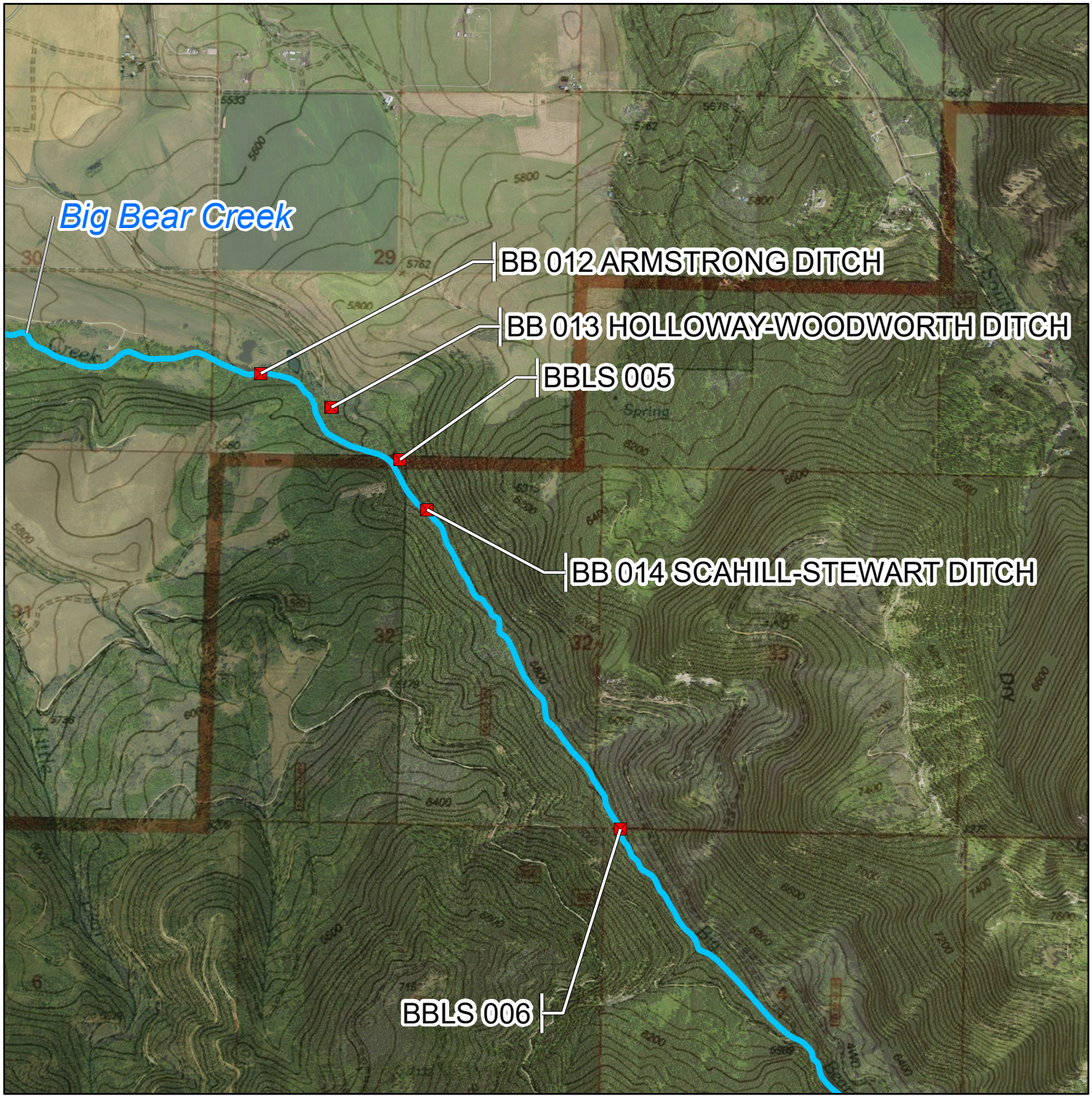


Miles

0 0.275 0.55 1.1

1:24,000

Page 5 of 6

J. Gruber
Date: 3/5/2020

Sources: 2015 NAIP, ESRI,2013 National Geographic Society topo maps, i-cubed

# E063 Big Bear Creek Diversion Sites

Primary Diversion

Secondary Diversion

Project Stream

Primary Highway

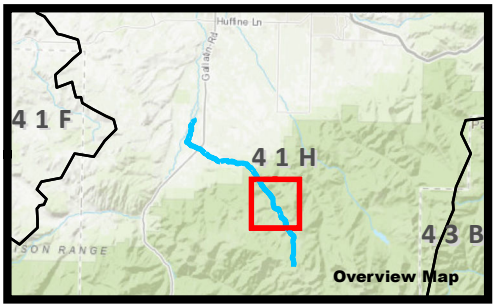


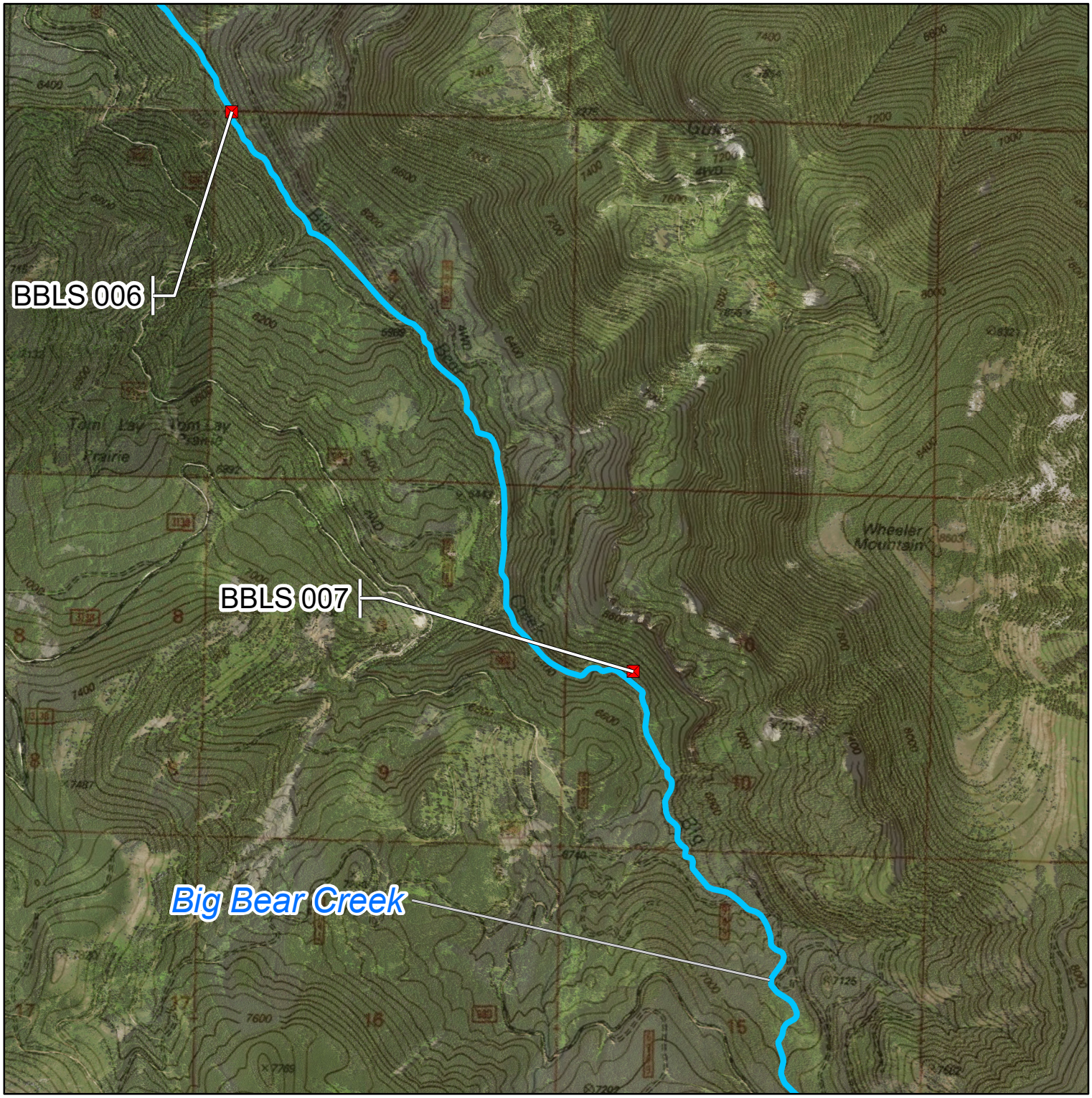


0 0.275 0.55 1.1 Miles

1:24,000

Page 6 of 6

J. Gruber
Date: 3/5/2020

Sources: 2015 NAIP, ESRI,2013 National Geographic Society topo maps, i-cubed

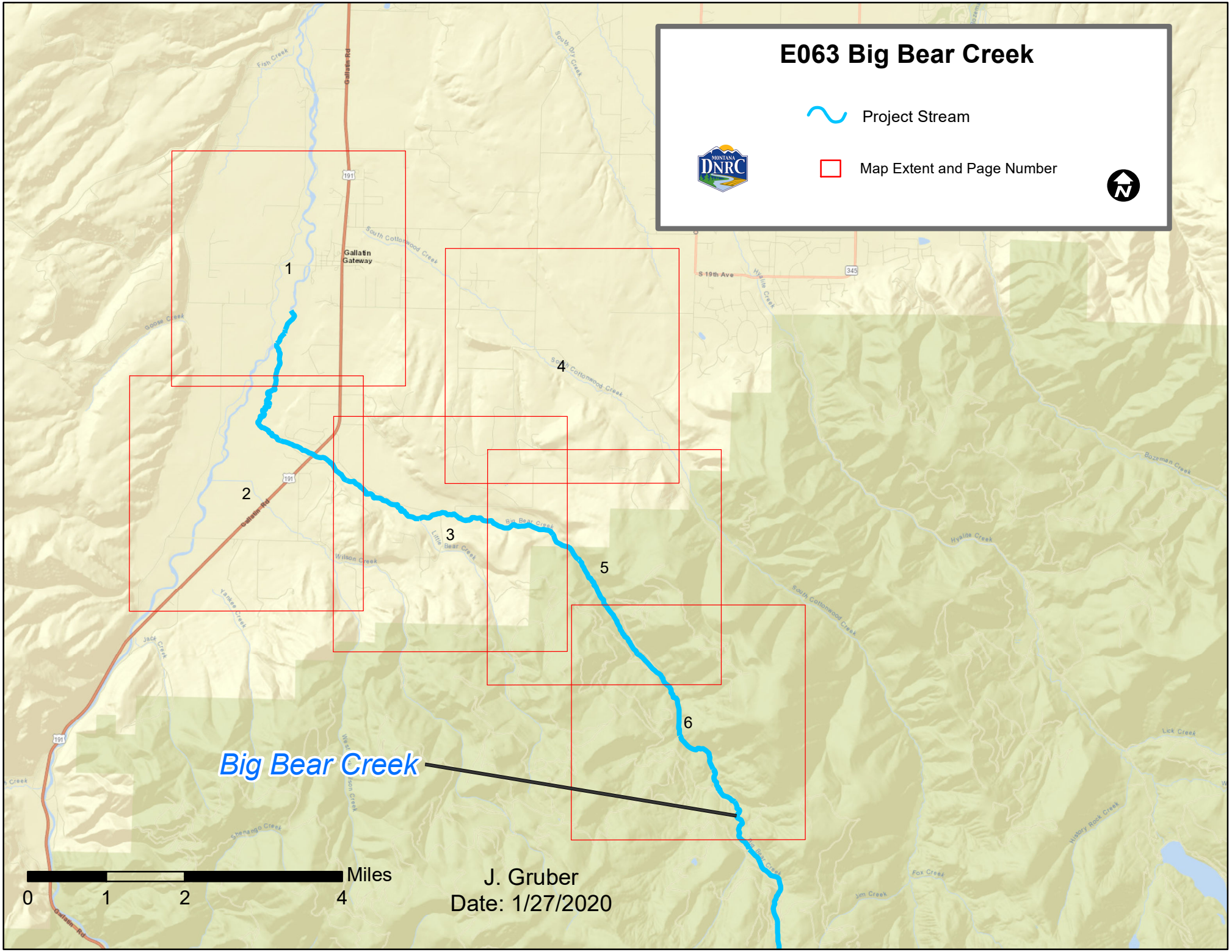
E063 Big Bear Creek
Project Stream
Map Extent and Page Number
MONTANA DNRC
1
2
3
4
5
6
Big Bear Creek
Gallatin Gateway
Gallatin Rd
South Cottonwood Creek
Big Bear Creek
Little Bear Creek
Wilson Creek
Yankee Creek
Jack Creek
Shenango Creek
Goose Creek
Fish Creek
South Dry Creek
S 19th Ave
Hyalite Creek
Bozeman Creek
Lick Creek
History Rock Creek
Fox Creek
Jim Creek
Miles
0
1
2
4
J. Gruber
Date: 1/27/2020

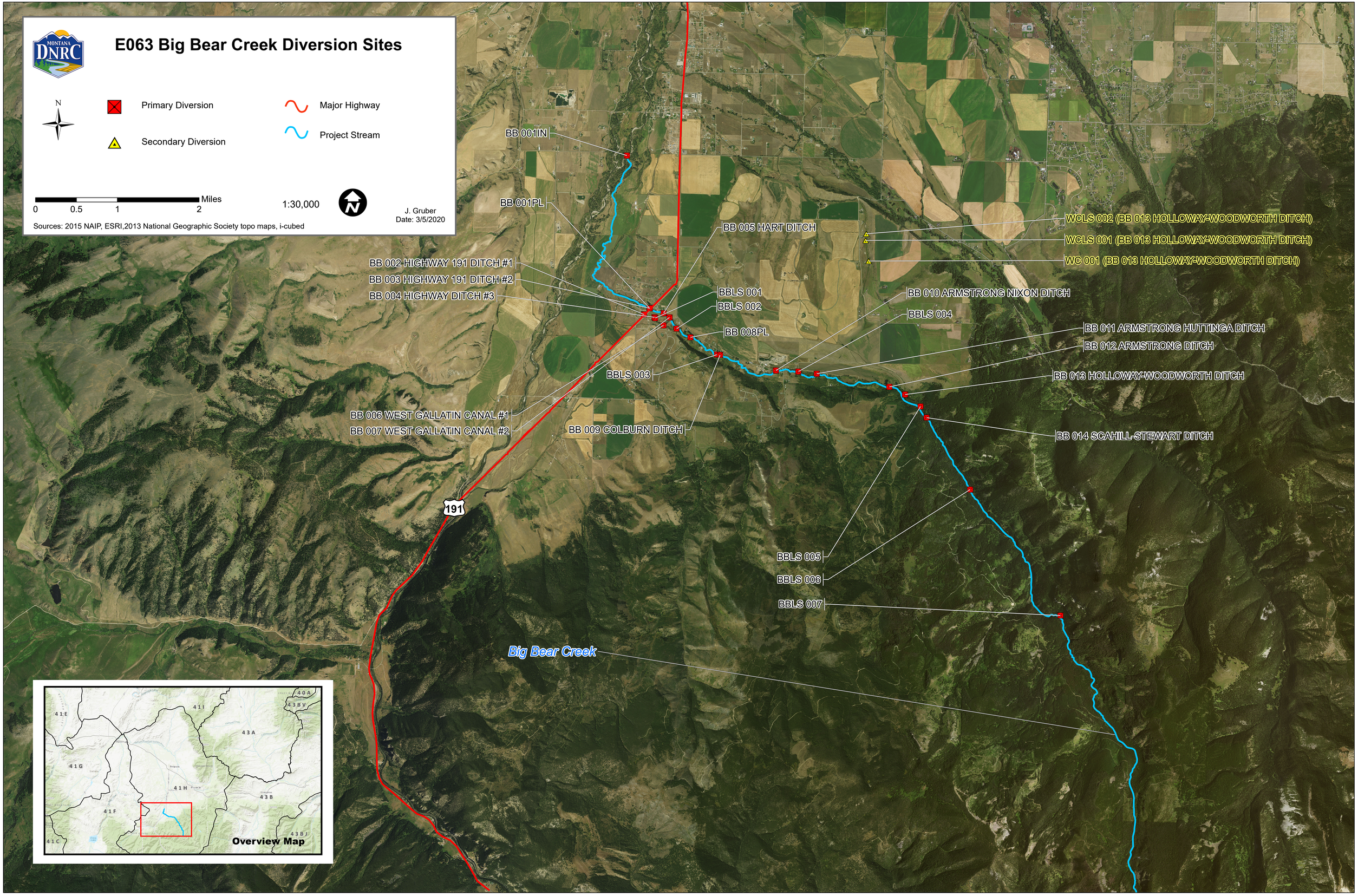
E063 Big Bear Creek Diversion Sites
MONTANA DNRC
N
Primary Diversion
Secondary Diversion
Major Highway
Project Stream
0 0.5 1 2 Miles
1:30,000
J. Gruber
Date: 3/5/2020
Sources: 2015 NAIP, ESRI,2013 National Geographic Society topo maps, i-cubed
BB 001IN
BB 001PL
BB 005 HART DITCH
WCLS 002 (BB 013 HOLLOWAY-WOODWORTH DITCH)
WCLS 001 (BB 013 HOLLOWAY-WOODWORTH DITCH)
WC 001 (BB 013 HOLLOWAY-WOODWORTH DITCH)
BB 002 HIGHWAY 191 DITCH #1
BB 003 HIGHWAY 191 DITCH #2
BB 004 HIGHWAY DITCH #3
BBLS 001
BBLS 002
BB 010 ARMSTRONG NIXON DITCH
BBLS 004
BB 008PL
BB 011 ARMSTRONG HUTTINGA DITCH
BB 012 ARMSTRONG DITCH
BBLS 003
BB 013 HOLLOWAY-WOODWORTH DITCH
BB 006 WEST GALLATIN CANAL #1
BB 007 WEST GALLATIN CANAL #2
BB 009 COLBURN DITCH
BB 014 SCAHILL-STEWART DITCH
191
BBLS 005
BBLS 006
BBLS 007
Big Bear Creek
Overview Map
41E
41I
40A
43BV
43A
41G
41H
43B
41F
43BJ
41C