Willow Creek Diversion Sites

Basin 41G Post Decree Administration Area

Primary Road

Project Streams

Final2020PrimaryPointsofDiversion

Final2020SecondaryPointsofDiversion

N

0 0.1 0.2 0.4 0.6 0.8 Miles

Scale: 1:24,000

M. Hauer
April 2020

ESRI, World Topographic Map & World Imagery
Topographic information: USA Topo Maps from 2013 National Geographic Society, i-cubed

Overview Map

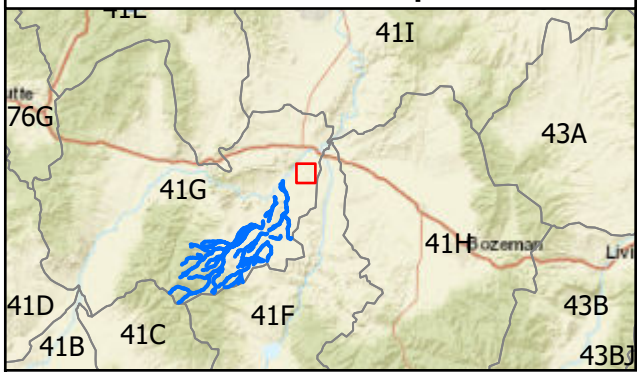

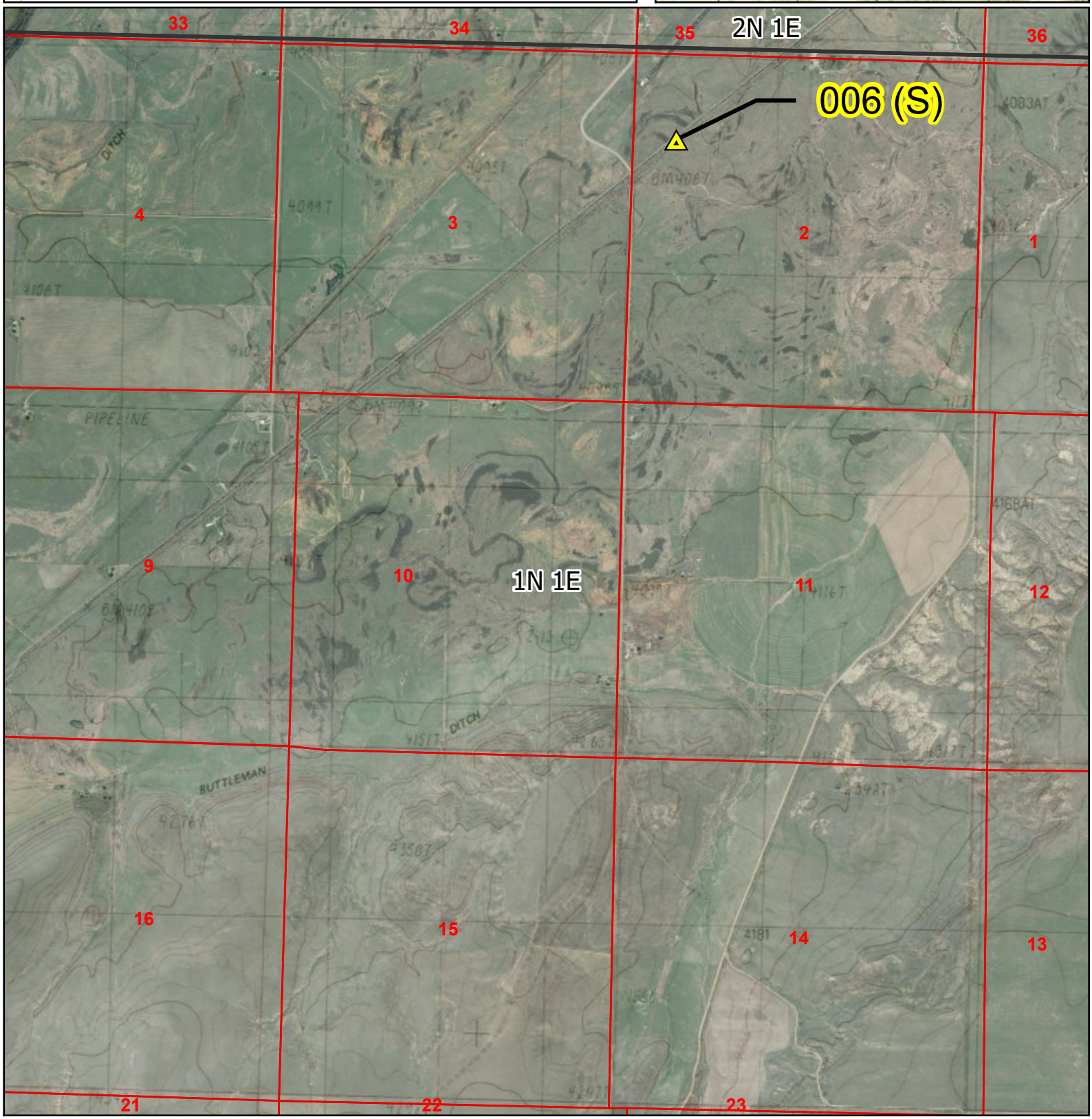

Willow Creek Diversion Sites

Basin 41G Post Decree Administration Area

Primary Road
Project Streams
Final2020PrimaryPointsofDiversion
Final2020SecondaryPointsofDiversion

0 0.1 0.2 0.4 0.6 0.8 Miles

Scale: 1:24,000

M. Hauer
April 2020

ESRI, World Topographic Map & World Imagery
Topographic information: USA Topo Maps from 2013 National Geographic Society, i-cubed

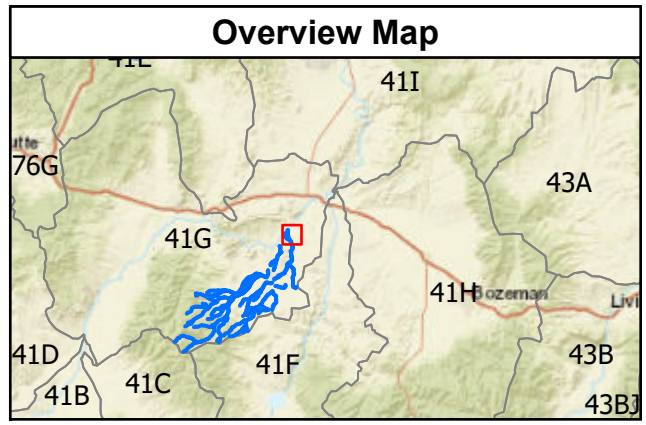

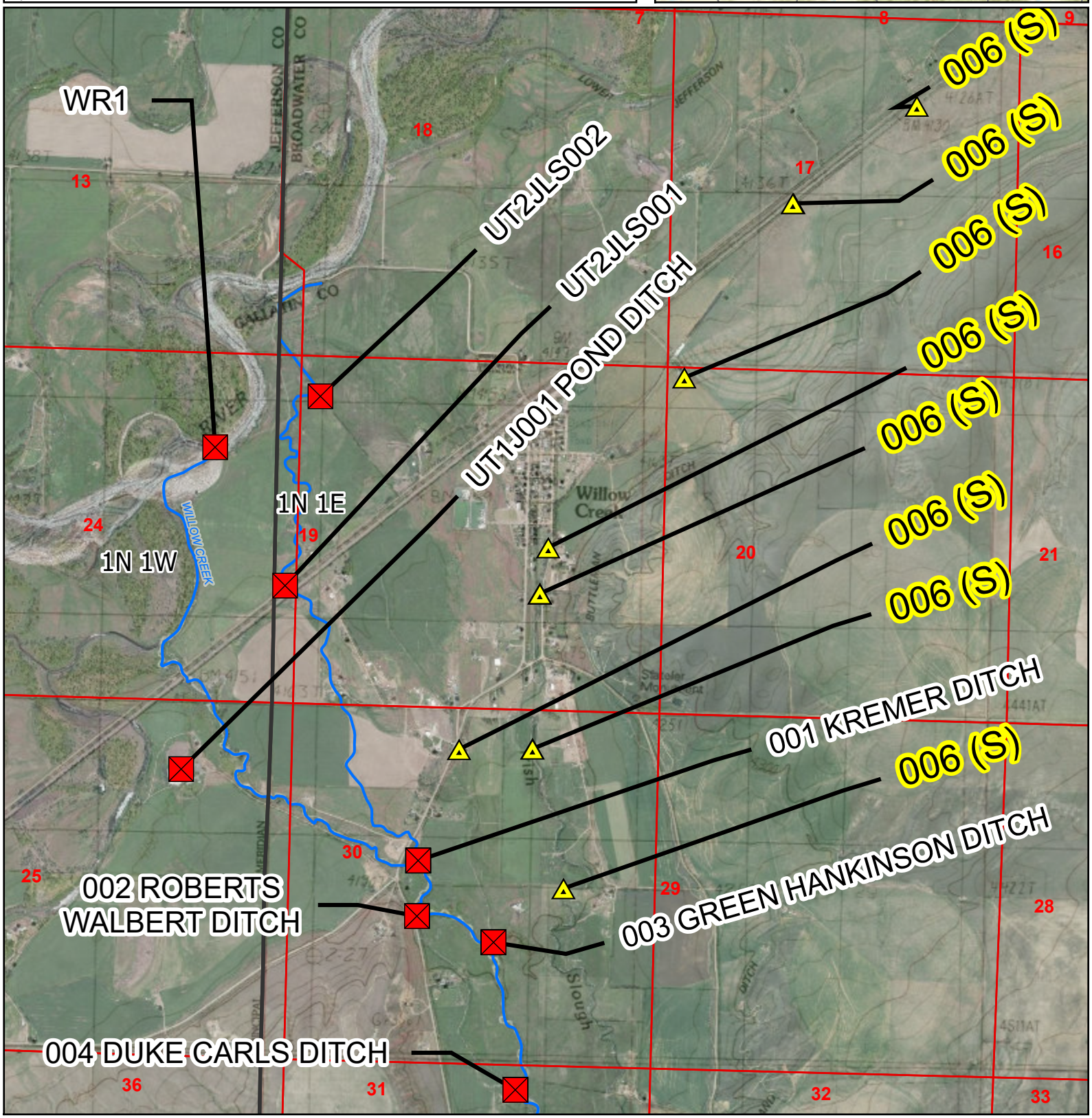

Willow Creek Diversion Sites

Basin 41G Post Decree Administration Area

Primary Road

Project Streams

Final2020PrimaryPointsofDiversion

Final2020SecondaryPointsofDiversion

N

0 0.1 0.2 0.4 0.6 0.8 Miles

Scale: 1:24,000

M. Hauer
April 2020

ESRI, World Topographic Map & World Imagery
Topographic information: USA Topo Maps from 2013 National Geographic Society, i-cubed

Overview Map

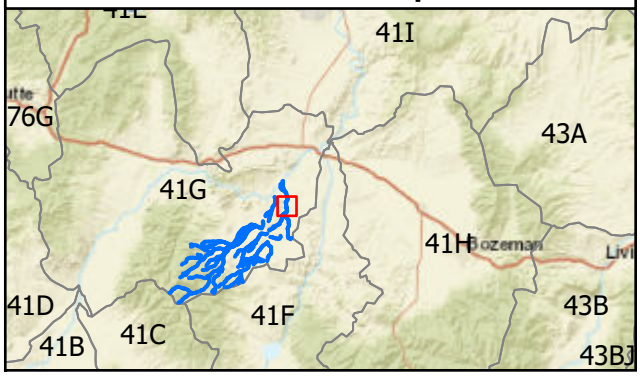

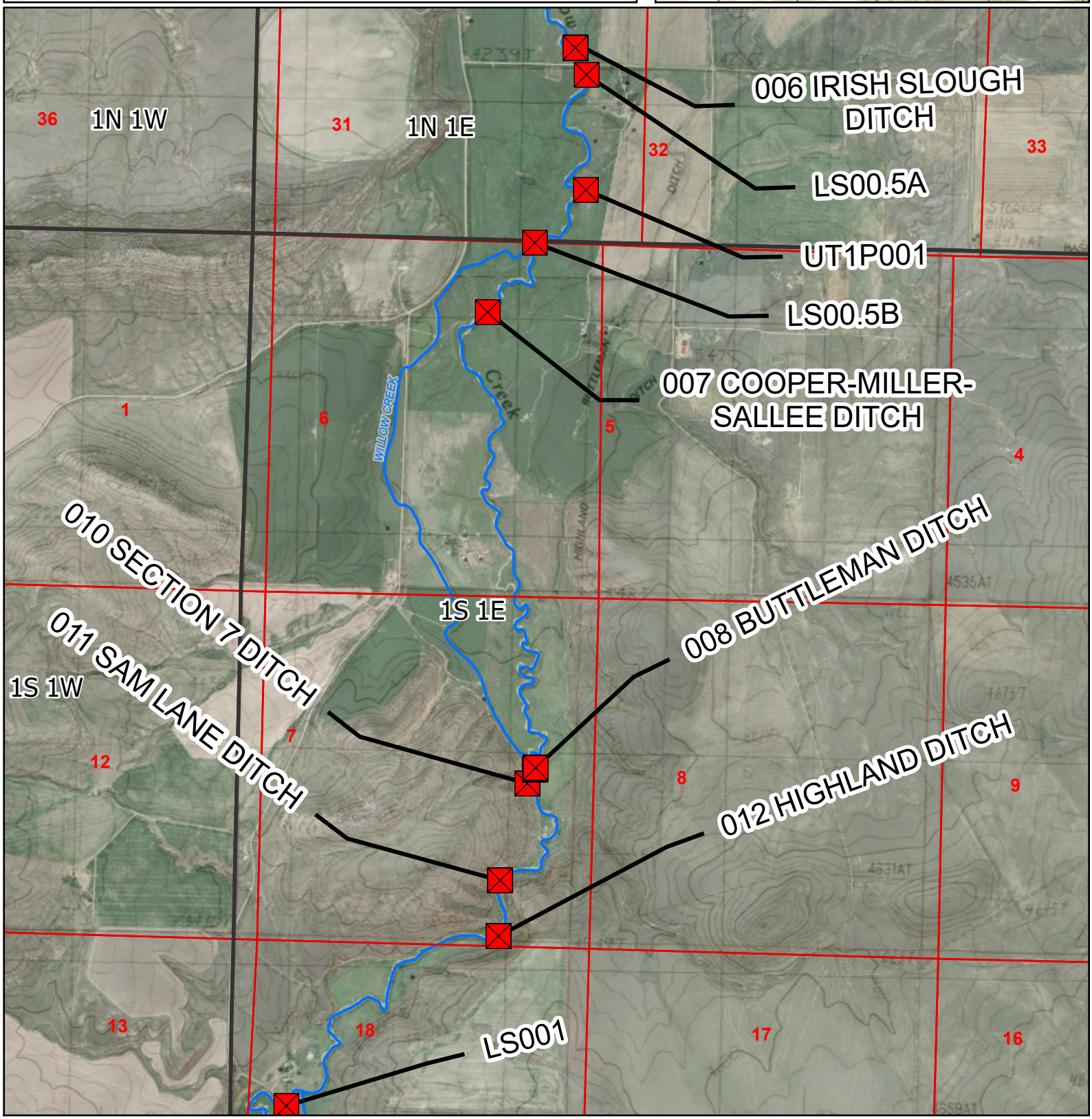

Willow Creek Diversion Sites

Basin 41G Post Decree Administration Area

Primary Road

Project Streams

Final2020PrimaryPointsofDiversion

Final2020SecondaryPointsofDiversion

N

0 0.1 0.2 0.4 0.6 0.8 Miles

Scale: 1:24,000

M. Hauer
April 2020

ESRI, World Topographic Map & World Imagery
Topographic information: USA Topo Maps from 2013 National Geographic Society, i-cubed

Overview Map

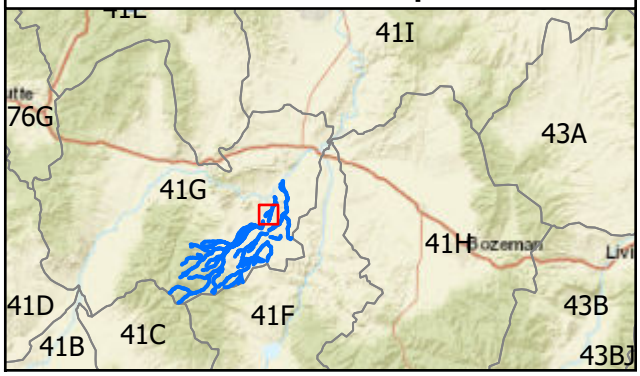

UT1SCLS001D

UT1SCLS003D

SC1LS001

1S 1W

SC2LS001

UT4LS001

NWLS001

WR3

WR2

MADISON CO

GALLATIN CO

SPRING CREEK

Willow Creek Diversion Sites

Basin 41G Post Decree Administration Area

— Primary Road

— Project Streams

Final2020PrimaryPointsofDiversion

Final2020SecondaryPointsofDiversion

N

0 0.1 0.2 0.4 0.6 0.8 Miles

Scale: 1:24,000

M. Hauer
April 2020

ESRI, World Topographic Map & World Imagery
Topographic information: USA Topo Maps from 2013 National Geographic Society, i-cubed

Overview Map

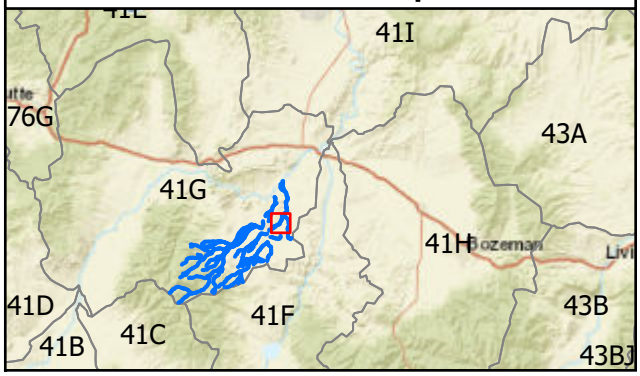

LS001

LS002

SC2LS001

013 HARWOOD DITCH NO. 2

014 HARWOOD DITCH NO. 1

LS003

LS004

LS005

UT2

WILLOW CREEK

1S 1W

1S 1E

14 13 18 17 23 24 19 20 26 25 30 29 35 36 31 32

GALLATIN CO

MADISON CO

Willow Creek Diversion Sites

Basin 41G Post Decree Administration Area

— Primary Road

— Project Streams

Final2020PrimaryPointsofDiversion

Final2020SecondaryPointsofDiversion

N

0 0.1 0.2 0.4 0.6 0.8 Miles

Scale: 1:24,000

M. Hauer
April 2020

ESRI, World Topographic Map & World Imagery
Topographic information: USA Topo Maps from 2013 National Geographic Society, i-cubed

Overview Map

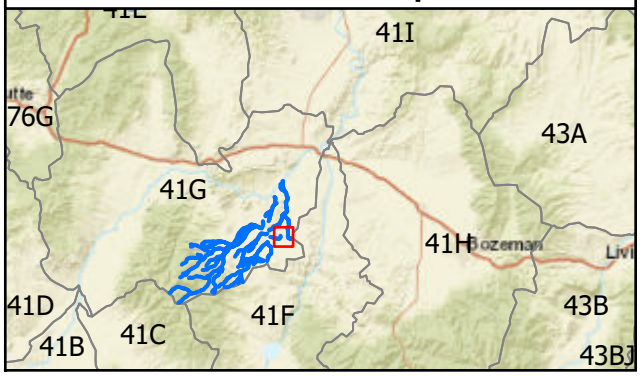

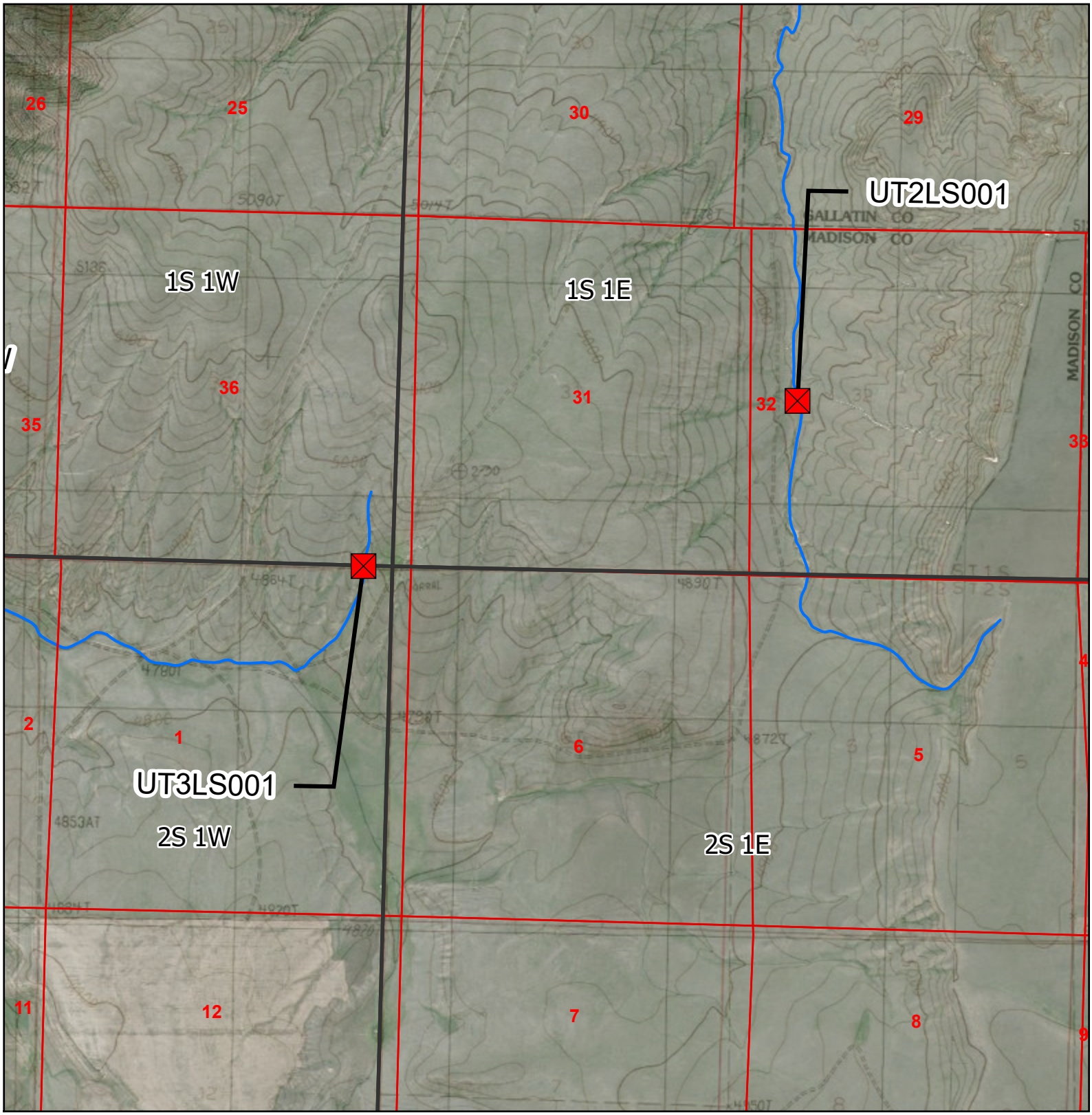

Willow Creek Diversion Sites

Basin 41G Post Decree Administration Area

Primary Road

Project Streams

Final2020PrimaryPointsofDiversion

Final2020SecondaryPointsofDiversion

N

0 0.1 0.2 0.4 0.6 0.8 Miles

Scale: 1:24,000

M. Hauer
April 2020

ESRI, World Topographic Map & World Imagery
Topographic information: USA Topo Maps from 2013 National Geographic Society, i-cubed

Overview Map

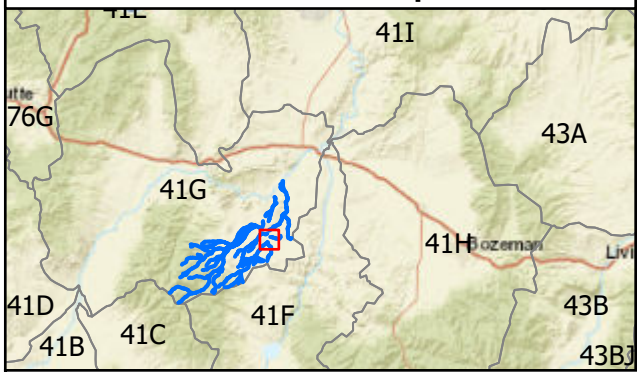

DHLS001

LS005

LS006 WILLOW CREEK DAM

UT3LS001

N001 SECTION 9 DITCH

NLS001

1S 1W

2S 1W

WILLOW CREEK

DRY HOLLOW CREEK

NORWEGIAN CREEK

Willow Creek Diversion Sites

Basin 41G Post Decree Administration Area

Primary Road
Project Streams
Final2020PrimaryPointsofDiversion
Final2020SecondaryPointsofDiversion

N

0 0.1 0.2 0.4 0.6 0.8 Miles

Scale: 1:24,000

M. Hauer
April 2020

ESRI, World Topographic Map & World Imagery
Topographic information: USA Topo Maps from 2013 National Geographic Society, i-cubed

Overview Map

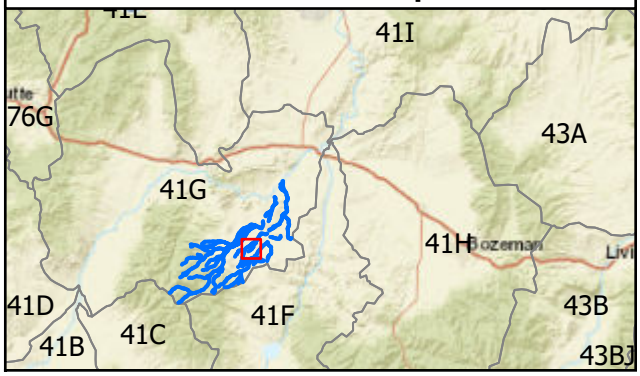

SW006 HARRISON DITCH NO. 3
DH001 LES MARTIN DITCH NO. 2
SW012 (S)
002 LES MARTIN DITCH NO. 3
03 LES MARTIN DITCH NO. 2
DHLS005
WILLIAM
Y DITCH
012 (S)
2S 2W
HLS006
2S 1W
UT1DHLS001
UT2DHLS001
DHLS003
R001
SW012 (S)
UT1DH001
LES MARTIN
DITCH NO. 1
DH002 (S)
DHLS004
UT1DHP001
DH004(S)
NLS003
UT2NLS001
NLS004
UT3NLS001
UT3NLS002
UT4NLS001
UT4NLS002
UT4NLS003
NLS002
US 287
DRY HOLLOW CREEK
NORWEGIAN CREEK

Willow Creek Diversion Sites

Basin 41G Post Decree Administration Area

Primary Road
Project Streams
Final2020PrimaryPointsofDiversion
Final2020SecondaryPointsofDiversion

N

0 0.1 0.2 0.4 0.6 0.8 Miles

Scale: 1:24,000

M. Hauer
April 2020

ESRI, World Topographic Map & World Imagery
Topographic information: USA Topo Maps from 2013 National Geographic Society, i-cubed

Overview Map

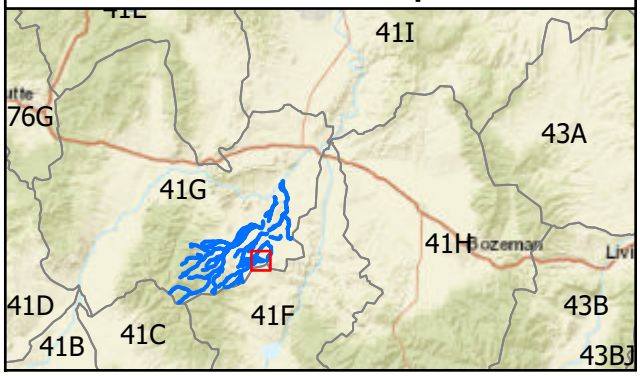

NLS003
NLS001
S004
1
NLS002
UT1NLS001
NP001
UT1NLS002
UT2NLS002
UT1N001
UT1NLS004
005
UT5LS001
UT5LS002
NP002
2S 1W
UT1NLS006
UT1NLS005
UT2NLS003
UT2NLS004
UT2NLS005
UT3NLS003

Willow Creek Diversion Sites

Basin 41G Post Decree Administration Area

Primary Road

Project Streams

Final2020PrimaryPointsofDiversion

Final2020SecondaryPointsofDiversion

N

0 0.1 0.2 0.4 0.6 0.8 Miles

Scale: 1:24,000

M. Hauer
April 2020

ESRI, World Topographic Map & World Imagery
Topographic information: USA Topo Maps from 2013 National Geographic Society, i-cubed

Overview Map

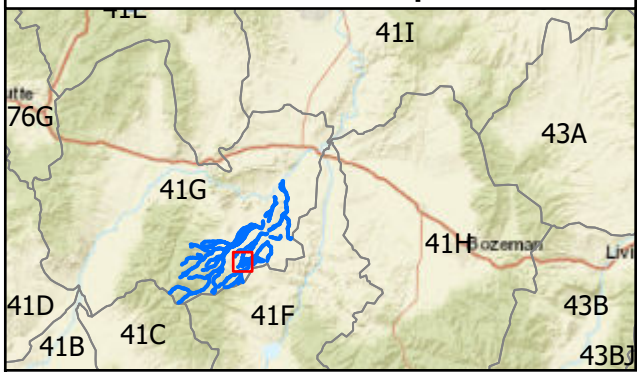

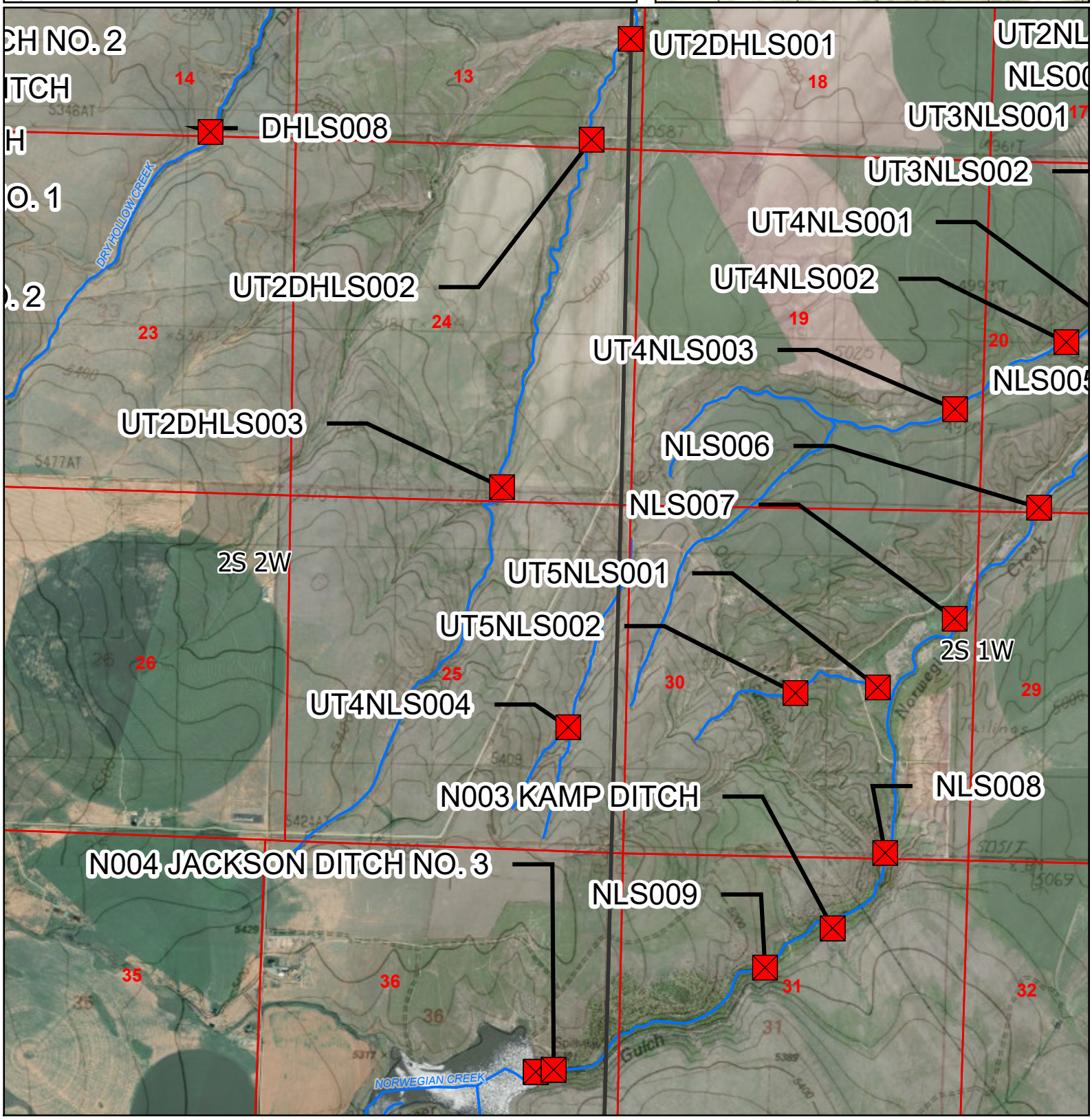

Willow Creek Diversion Sites

Basin 41G Post Decree Administration Area

Primary Road

Project Streams

Final2020PrimaryPointsofDiversion

Final2020SecondaryPointsofDiversion

N

0 0.1 0.2 0.4 0.6 0.8 Miles

Scale: 1:24,000

M. Hauer
April 2020

ESRI, World Topographic Map & World Imagery
Topographic information: USA Topo Maps from 2013 National Geographic Society, i-cubed

Overview Map

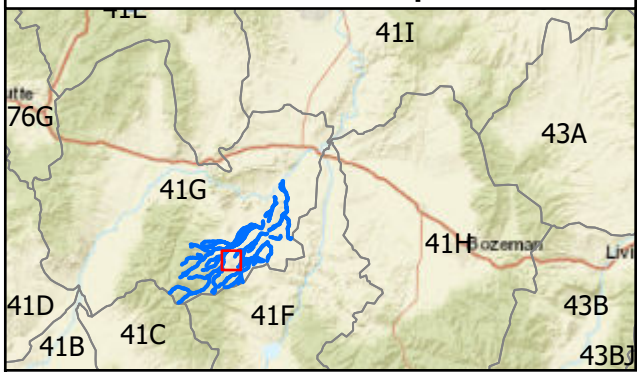

3

SWLS007

SW011 MOODY DITCH NO. 2

UT2SW001 GRAIN BIN DITCH

SW012 WILLIAMS DITCH

SW013 MOODY DITCH NO. 1

UT1B001 BOYER DITCH NO. 1

SW014 GRAIN BIN DITCH NO. 2

UT4SWLS001 (S)

SW015 NOBLE POWELL DITCH

SW016 SECTION 28 DITCH

DHLS008

UT2DHLS002

UT2DHLS003

UT4NLS0

N004 JACKSON DITCH N

CM001 ALLEN DITCH

2S 2W

BECKWITH CREEK

DRY HOLLOW CREEK

SOUTH WILLOW CREEK

16 15 14 13 21 22 23 24 28 27 26 25 33 34 35 36

Willow Creek Diversion Sites

Basin 41G Post Decree Administration Area

Primary Road

Project Streams

Final2020PrimaryPointsofDiversion

Final2020SecondaryPointsofDiversion

N

0 0.1 0.2 0.4 0.6 0.8 Miles

Scale: 1:24,000

M. Hauer
April 2020

ESRI, World Topographic Map & World Imagery
Topographic information: USA Topo Maps from 2013 National Geographic Society, i-cubed

Overview Map

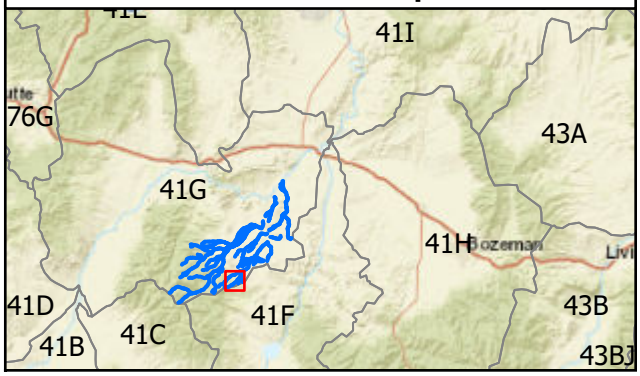

UT1CNLS001

CNLS001

UT2CNLS001

UT1CNLS002

RLS001

RLS002

CNLS002

CNLS003

2S 2W

2S 1W

3S 2W

3S 1W

NORWEGIAN CREEK

RATTLESNAKE CREEK

PREACHER CREEK

CANADIAN CREEK

Willow Creek Diversion Sites

Basin 41G Post Decree Administration Area

- Primary Road
- Project Streams
- Final2020PrimaryPointsofDiversion
- Final2020SecondaryPointsofDiversion

N

0 0.1 0.2 0.4 0.6 0.8 Miles

Scale: 1:24,000

M. Hauer
April 2020

ESRI, World Topographic Map & World Imagery
Topographic information: USA Topo Maps from 2013 National Geographic Society, i-cubed

Overview Map

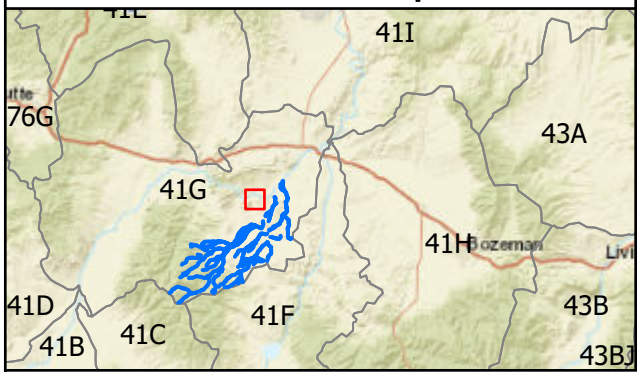

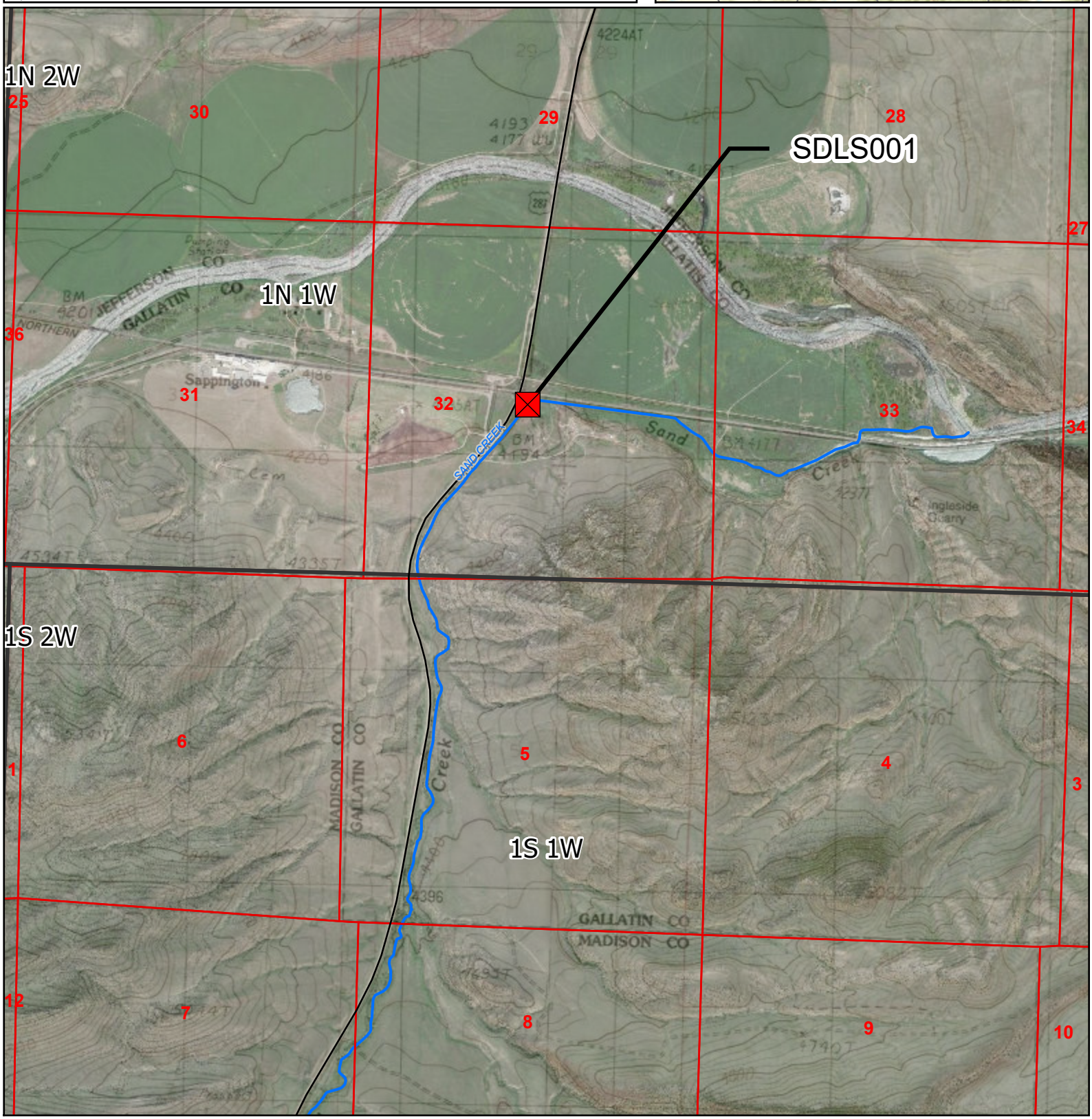

Willow Creek Diversion Sites

Basin 41G Post Decree Administration Area

Primary Road

Project Streams

Final2020PrimaryPointsofDiversion

Final2020SecondaryPointsofDiversion

N

0 0.1 0.2 0.4 0.6 0.8 Miles

Scale: 1:24,000

M. Hauer
April 2020

ESRI, World Topographic Map & World Imagery
Topographic information: USA Topo Maps from 2013 National Geographic Society, i-cubed

Overview Map

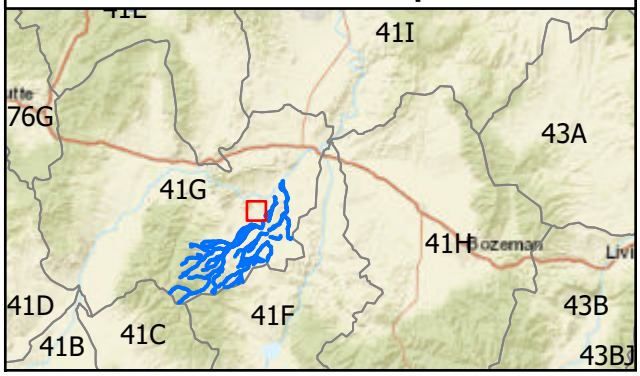

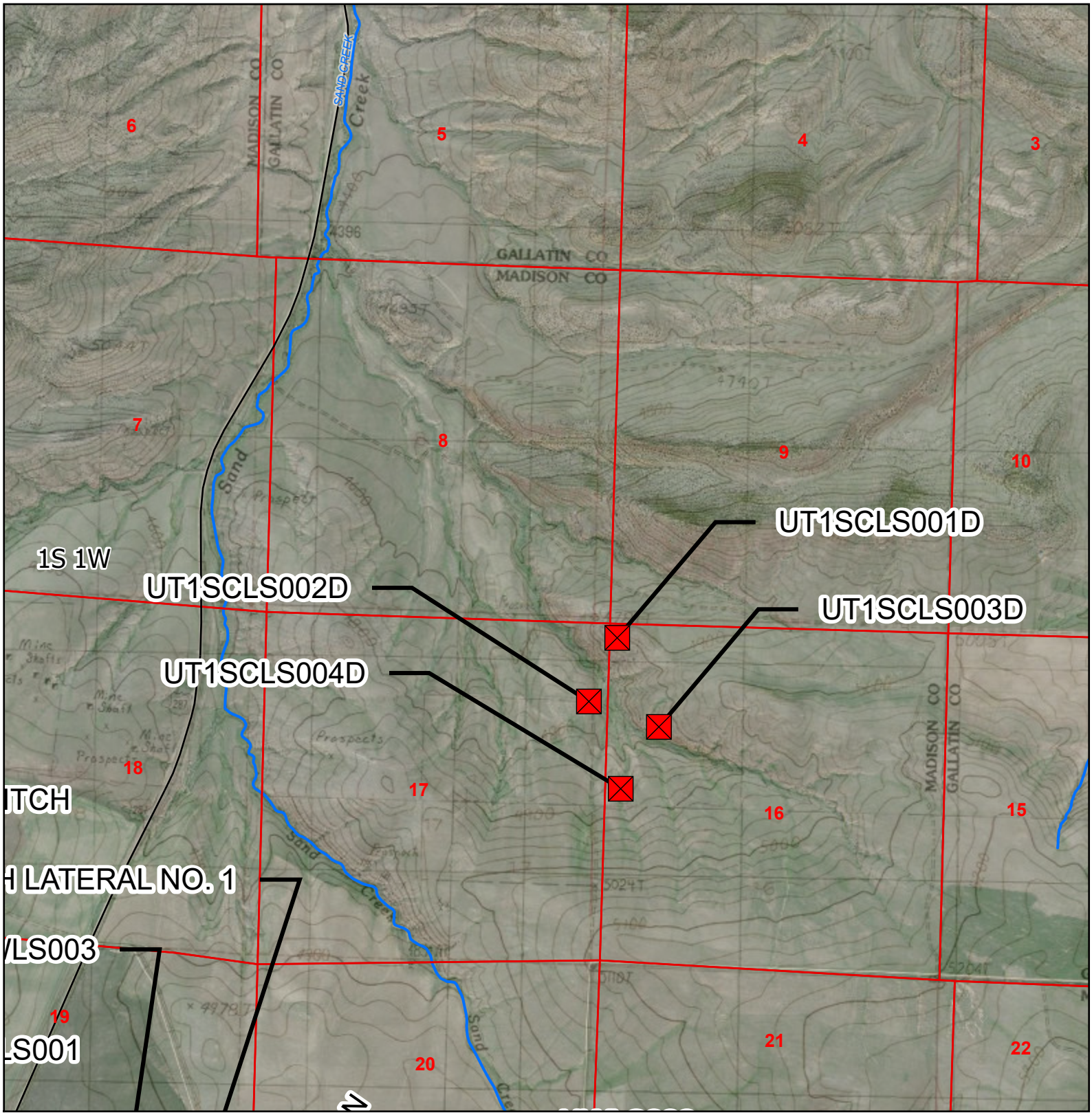

Willow Creek Diversion Sites

Basin 41G Post Decree Administration Area

Primary Road

Project Streams

Final2020PrimaryPointsofDiversion

Final2020SecondaryPointsofDiversion

N

0 0.1 0.2 0.4 0.6 0.8 Miles

Scale: 1:24,000

M. Hauer
April 2020

ESRI, World Topographic Map & World Imagery
Topographic information: USA Topo Maps from 2013 National Geographic Society, i-cubed

Overview Map

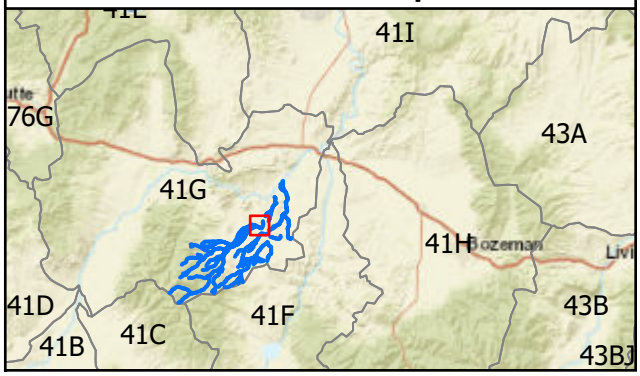

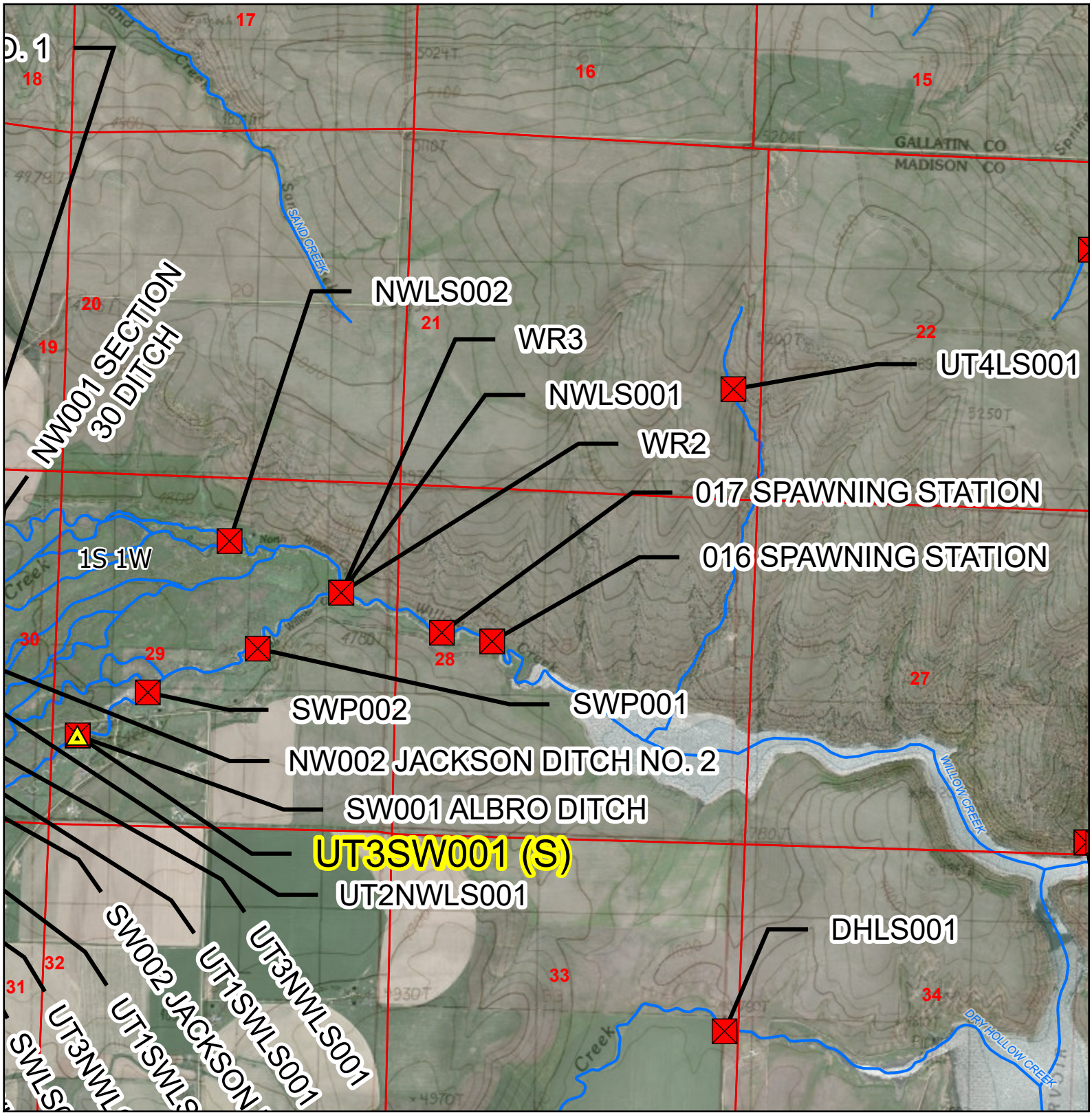

Willow Creek Diversion Sites

Basin 41G Post Decree Administration Area

Primary Road

Project Streams

Final2020PrimaryPointsofDiversion

Final2020SecondaryPointsofDiversion

N

0 0.1 0.2 0.4 0.6 0.8 Miles

Scale: 1:24,000

M. Hauer
April 2020

ESRI, World Topographic Map & World Imagery
Topographic information: USA Topo Maps from 2013 National Geographic Society, i-cubed

Overview Map

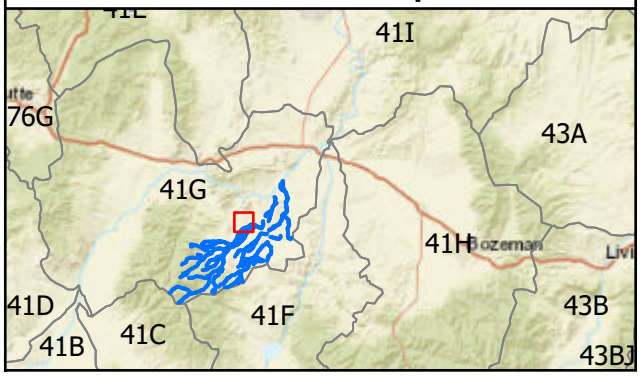

UT1SCLS004D

LALS004

NDELL DITCH

UT1LA001 LITTMAN DITCH

UT1NW001 SLOUGH DITCH LATERAL NO. 1

UT1LALS001

NWLS004, NWLS003

UT1LALS002

UT2LALS001

LA002 LITTMAN DITCH NO. 2

1S 1W

1S 2W UT1NW002 SLOUGH DITCH LATERAL NO. 2

NW001 SECTION 30 DITCH

UT1NWLS001

UT3LALS001

UT1NW003 SLOUGH DITCH LATERAL NO. 3

UT1NWLS002

NWLS005

SAND CREEK

14 13 18 17 23 24 19 20 25 26 30 29 35 36 31 32

Willow Creek Diversion Sites

Basin 41G Post Decree Administration Area

Primary Road
Project Streams
Final2020PrimaryPointsofDiversion
Final2020SecondaryPointsofDiversion

N

0 0.1 0.2 0.4 0.6 0.8 Miles

Scale: 1:24,000

M. Hauer
April 2020

ESRI, World Topographic Map & World Imagery
Topographic information: USA Topo Maps from 2013 National Geographic Society, i-cubed

Overview Map

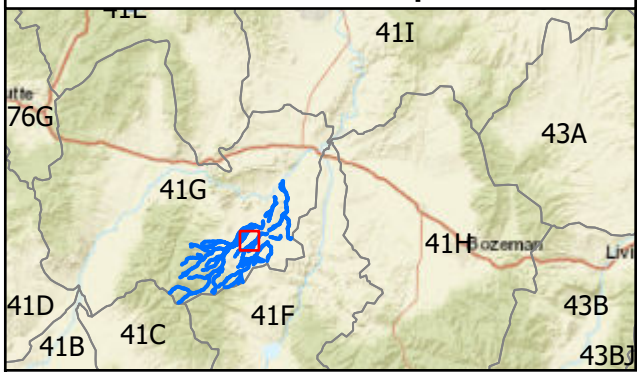

UT2NWLS00
1S 1W
1S 2W
SW002 JACKSON DITCH NO. 1
UT1SWLS001
UT3NWLS001
UT1SWLS002
UT3NWLS002
SWLS001
UT2NWLS002
UT2NWLS003
SWLS002
UT1SWLS003
UT3NWLS003
UT2NWLS004
NWLS006
NWLS007
SW003 SECTION 31 DITCH
SW004 HARRISON DITCH NO. 2
UT2NW001 RAILROAD DITCH
SW006 HARRISON DITCH NO. 3
DH001 LES MARTIN DITCH NO. 2
DHLS
R001
SW012 (S)
2S 2W
2S 1W
DH002 LES MARTIN DITCH NO. 3
DH003 LES MARTIN DITCH NO. 2
UT1DH001
LES MARTIN
DITCH NO. 1
DHLS005
DH004 WILLIAM
DUFFY DITCH
DH002 (S)
DHLS004
US 287
UT1DHP001
SW012 (S)
DHLS006
DRY HOLLOW CREEK

Willow Creek Diversion Sites

Basin 41G Post Decree Administration Area

Primary Road

Project Streams

Final2020PrimaryPointsofDiversion

Final2020SecondaryPointsofDiversion

N

0 0.1 0.2 0.4 0.6 0.8 Miles

Scale: 1:24,000

M. Hauer
April 2020

ESRI, World Topographic Map & World Imagery
Topographic information: USA Topo Maps from 2013 National Geographic Society, i-cubed

Overview Map

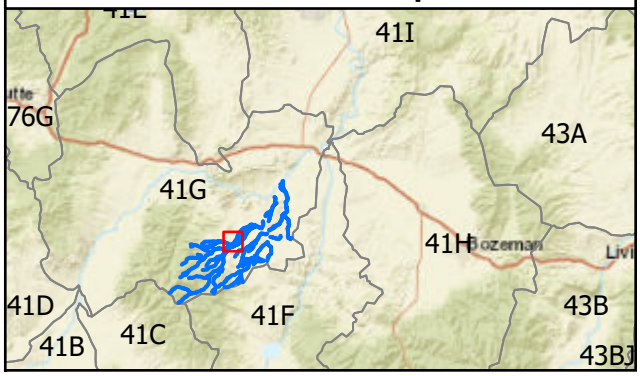

NW005 (S)

UT1NW004 ALLEN-JACKSON-MORRIS LATERAL DITCH

LA005 DRY LAKE GULCH DITCH

NWLS008

NW005 ALLEN BOWMAN DITCH

NW004 ADKINS DITCH NO. 1

SWLS004

SW008 BELL JAY DITCH

NWLS010

NWLS009

UT4NWLS001

SW007 STAFFORD DITCH

UT4NWLS002

SWLS005

SWLS003

NW007 ANDERSON SLOUGH

SWLS005

NWLS011

SWLS006

SW010 CARMIN BELL DITCH

1S 2W

2S 2W

LITTLE ANTELOPE CREEK

NORTH WILLOW CREEK

BECKWITH CREEK

DRY HOLLOW CREEK

Willow Creek Diversion Sites

Basin 41G Post Decree Administration Area

— Primary Road
— Project Streams
Final2020PrimaryPointsofDiversion
Final2020SecondaryPointsofDiversion

N

0 0.1 0.2 0.4 0.6 0.8 Miles

Scale: 1:24,000

M. Hauer
April 2020

ESRI, World Topographic Map & World Imagery
Topographic information: USA Topo Maps from 2013 National Geographic Society, i-cubed

Overview Map

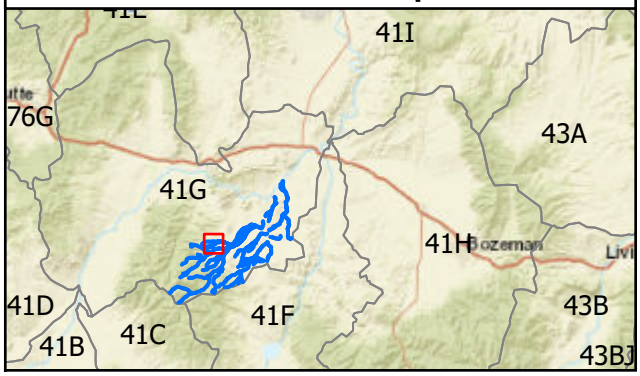

1S 3W
ACLS009
1S 2W
UT3AC001
UT3ACLS001
LA006 ADKINS DITCH NO. 4
UT4NWLS004
UT4NWLS005
UT4NWLS003
UT4NW001 ADKINS DITCH NO. 2
M002 MAGPIE POND DITCH NO. 1
NW009 (S)
M003 MAGPIE POND DITCH NO. 2
2S 3W
MLS002
2S 2W
MLS001
CH001 (S)
M004 MASON DITCH
M001
NW008 PHILLIPS DITCH NO. 1
UT1PN001 MORMAN GULCH
NWLS011.5
CHLS001
UT5NW001 TWIN LAKES
NW009 ADKINS DITCH NO. 3
PN001 HANSON DITCH
UT6NW001 (S)
PNP001
PNP002

Willow Creek Diversion Sites

Basin 41G Post Decree Administration Area

Primary Road

Project Streams

Final2020PrimaryPointsofDiversion

Final2020SecondaryPointsofDiversion

N

0 0.1 0.2 0.4 0.6 0.8 Miles

Scale: 1:24,000

M. Hauer
April 2020

ESRI, World Topographic Map & World Imagery
Topographic information: USA Topo Maps from 2013 National Geographic Society, i-cubed

Overview Map

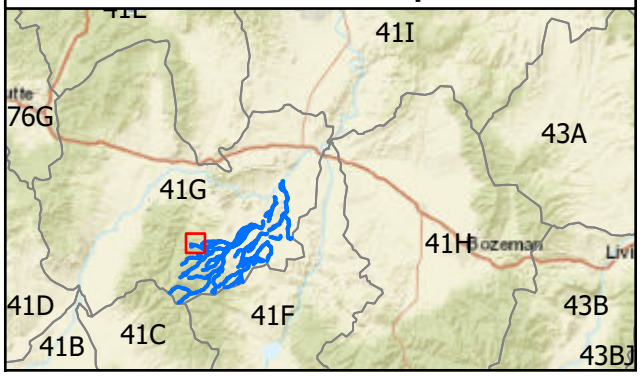

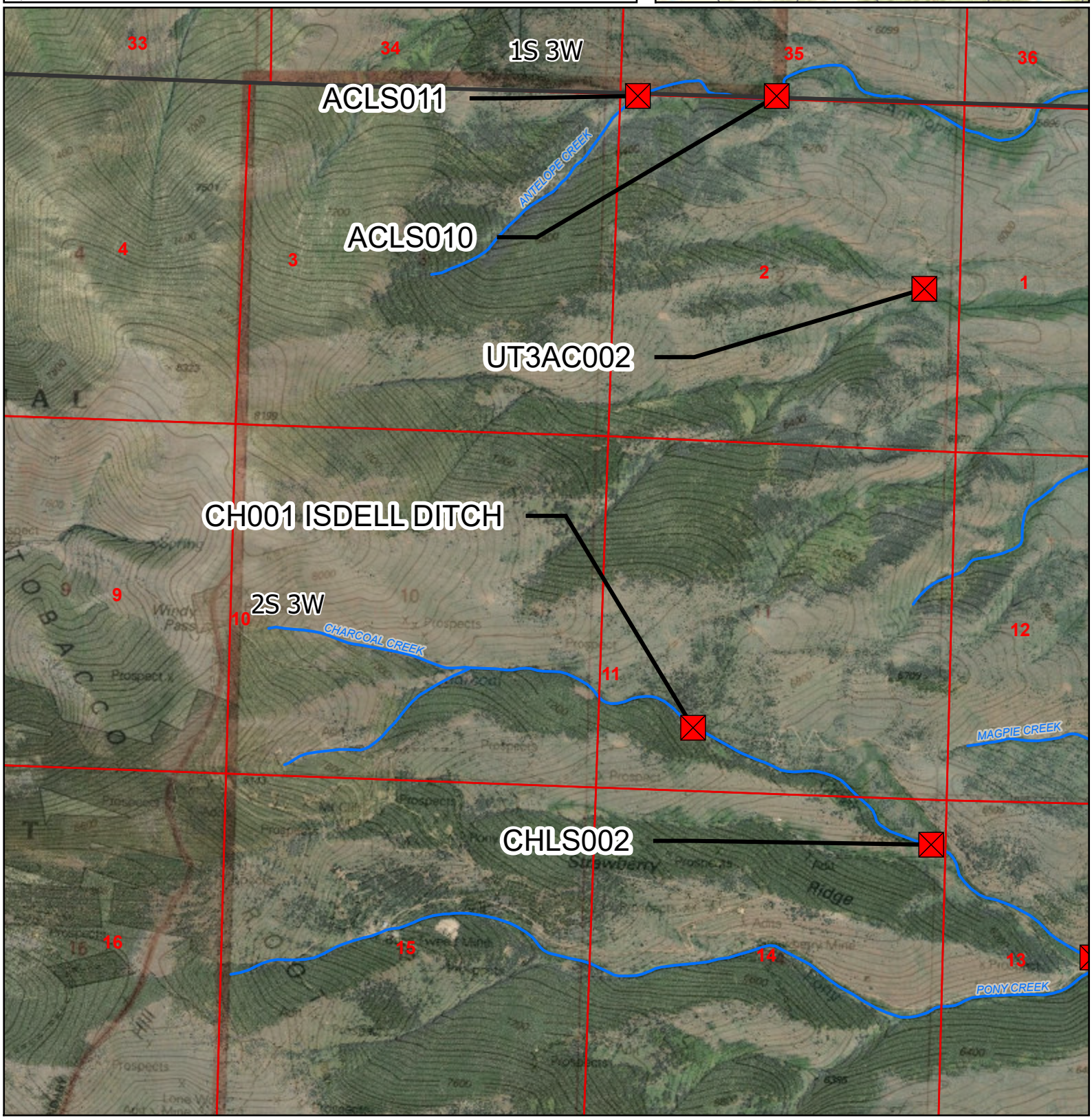

Willow Creek Diversion Sites

Basin 41G Post Decree Administration Area

Primary Road
Project Streams
Final2020PrimaryPointsofDiversion
Final2020SecondaryPointsofDiversion

0 0.1 0.2 0.4 0.6 0.8 Miles

Scale: 1:24,000

M. Hauer
April 2020

ESRI, World Topographic Map & World Imagery
Topographic information: USA Topo Maps from 2013 National Geographic Society, i-cubed

Overview Map

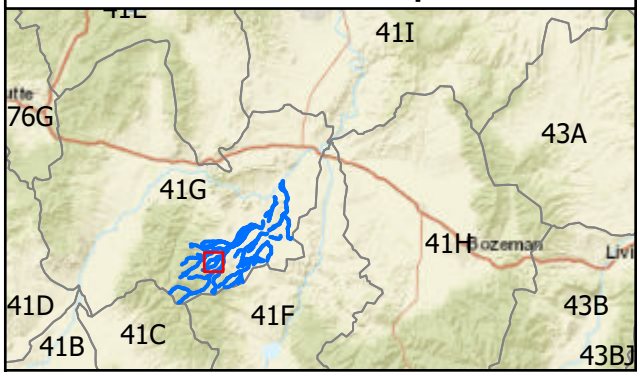

PNP002
NW015 (S)
B002 SECTION 20 DITCH
NW010 TINSLEY DITCH
NW011 BECKWITH DITCH
NW015 (S)
NW012 MALLORY DITCH
NW013 MASON DITCH
CT006 (S)
BLS001
UT1B002 BOYER DITCH NO. 2
B001 GRAIN BIN DITCH NO. 3
SW018 SECTION LINE 28 DITCH
SW019 SECTION 33 DITCH
CM002 NORWEGIAN DITCH
CM003 FERGUSON DITCH

NORTH WILLOW CREEK
BECKWITH CREEK
BOYER CREEK
CAMP CREEK

2S 3W
2S 2W
3S 3W
3S 2W

Willow Creek Diversion Sites

Basin 41G Post Decree Administration Area

Primary Road

Project Streams

Final2020PrimaryPointsofDiversion

Final2020SecondaryPointsofDiversion

0 0.1 0.2 0.4 0.6 0.8 Miles

Scale: 1:24,000

M. Hauer
April 2020

ESRI, World Topographic Map & World Imagery
Topographic information: USA Topo Maps from 2013 National Geographic Society, i-cubed

Overview Map

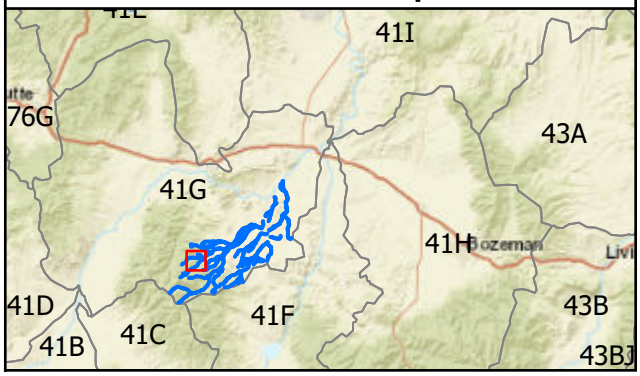

CT003 CATARACT CREEK RESERVOIR

UT1CT001

CTLS004

CT004

CT002 GARNET SITE DITCH

CT001 KYLE DITCH

NWLS012

NW014 POWER BYPASS DITCH

2S 3W

CATARACT CREEK

NORTH WILLOW CREEK

BOYER CREEK

Willow Creek Diversion Sites

Basin 41G Post Decree Administration Area

Primary Road

Project Streams

Final2020PrimaryPointsofDiversion

Final2020SecondaryPointsofDiversion

N

0 0.1 0.2 0.4 0.6 0.8 Miles

Scale: 1:24,000

M. Hauer
April 2020

ESRI, World Topographic Map & World Imagery
Topographic information: USA Topo Maps from 2013 National Geographic Society, i-cubed

Overview Map

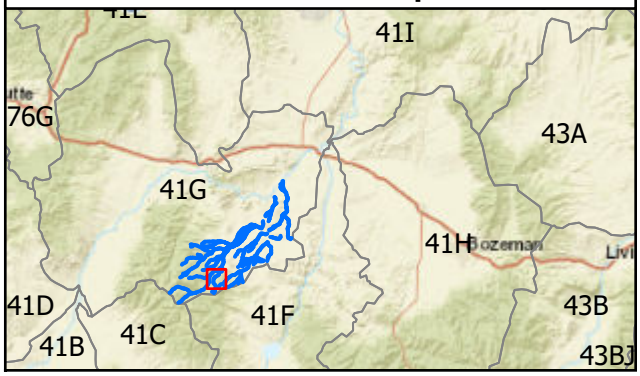

CM002 NORWEGIAN DITCH

CM003 FERGUSON DITCH

CMLS001

SW020 NORWEGIAN DITCH

SW021 PIPELINE

CM004 CAMP CREEK RESERVOIR

SW022

RLS003

SWLS008

2S 3W

2S 2W

3S 3W

3S 2W

CAMP CREEK

NORWEGIAN CREEK

ROCK CREEK

SOUTH WILLOW CREEK

RATTLESNAKE CREEK

Willow Creek Diversion Sites

Basin 41G Post Decree Administration Area

Primary Road
Project Streams
Final2020PrimaryPointsofDiversion
Final2020SecondaryPointsofDiversion

N

0 0.1 0.2 0.4 0.6 0.8 Miles

Scale: 1:24,000

M. Hauer
April 2020

ESRI, World Topographic Map & World Imagery
Topographic information: USA Topo Maps from 2013 National Geographic Society, i-cubed

Overview Map

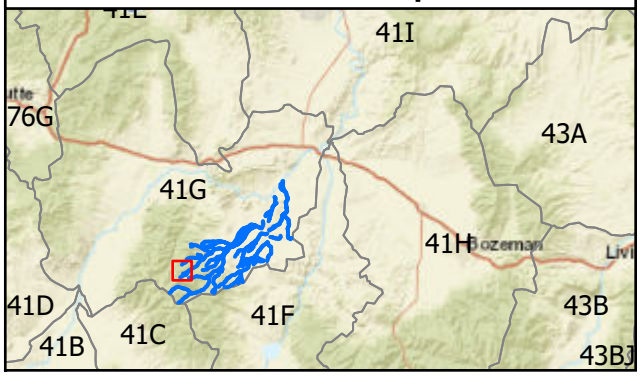

CT005 GEM LAKE

2S 3W

CT006 UPPER MASON LAKE

UT6NW001 DEEP LAKE

3S 3W

NW015 HOLLOW TOP LAKE

UT3SW001 ALBRO LAKE RESERVOIR

Willow Creek Diversion Sites

Basin 41G Post Decree Administration Area

Primary Road

Project Streams

Final2020PrimaryPointsofDiversion

Final2020SecondaryPointsofDiversion

N

0 0.1 0.2 0.4 0.6 0.8 Miles

Scale: 1:24,000

M. Hauer
April 2020

ESRI, World Topographic Map & World Imagery
Topographic information: USA Topo Maps from 2013 National Geographic Society, i-cubed

Overview Map

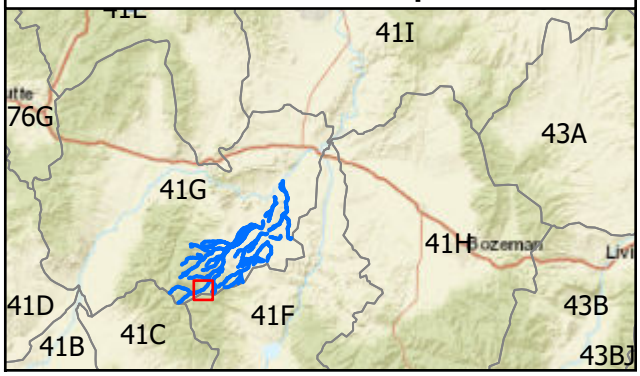

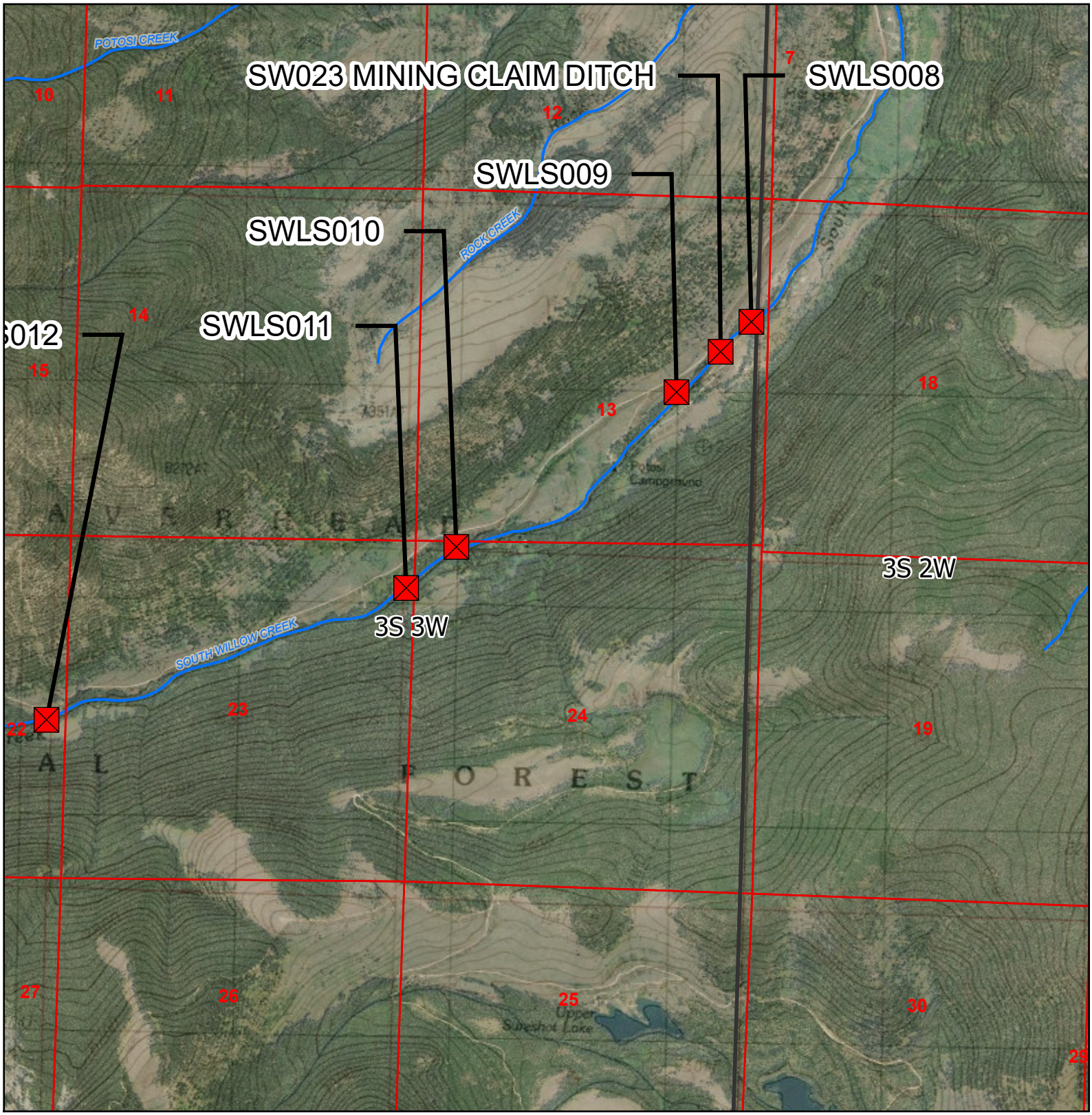

Willow Creek Diversion Sites

Basin 41G Post Decree Administration Area

Primary Road

Project Streams

Final2020PrimaryPointsofDiversion

Final2020SecondaryPointsofDiversion

0 0.1 0.2 0.4 0.6 0.8 Miles

Scale: 1:24,000

M. Hauer
April 2020

ESRI, World Topographic Map & World Imagery
Topographic information: USA Topo Maps from 2013 National Geographic Society, i-cubed

Overview Map

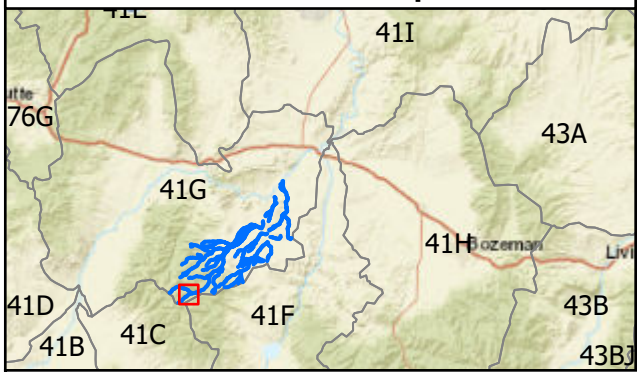

SWLS016

SWLS015

SWLS012

SWLS013

SWLS014

UT5SW001 PROSPECT PIPELINE

SOUTH WILLOW CREEK

3S 3W

16 17 15 14 20 21 22 23 29 28 27 26 32 33 34 35

Willow Creek Diversion Sites

Basin 41G Post Decree Administration Area

Primary Road

Project Streams

Final2020PrimaryPointsofDiversion

Final2020SecondaryPointsofDiversion

N

0 0.1 0.2 0.4 0.6 0.8 Miles

Scale: 1:24,000

M. Hauer
April 2020

ESRI, World Topographic Map & World Imagery
Topographic information: USA Topo Maps from 2013 National Geographic Society, i-cubed

Overview Map

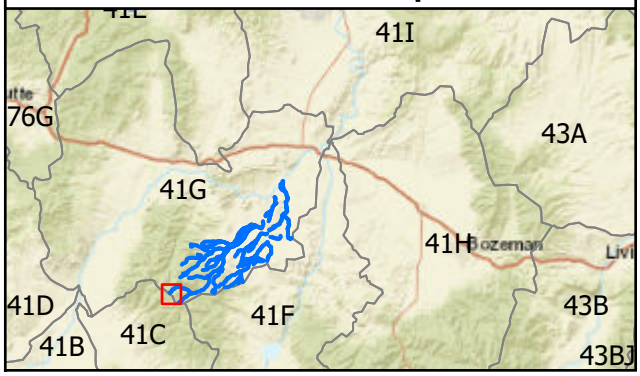

SWLS017

SWLS018

SWLS019

UT4SWLS001 BELL LAKE RESERVOIR

SOUTH WILLOW CREEK

3S 4W

3S 3W

Bell Lake

Willow Creek Diversion Sites

Basin 41G Post Decree Administration Area

Primary Road
Project Streams
Final2020PrimaryPointsofDiversion
Final2020SecondaryPointsofDiversion

N

0 0.1 0.2 0.4 0.6 0.8 Miles

Scale: 1:24,000

M. Hauer
April 2020

ESRI, World Topographic Map & World Imagery
Topographic information: USA Topo Maps from 2013 National Geographic Society, i-cubed

Overview Map

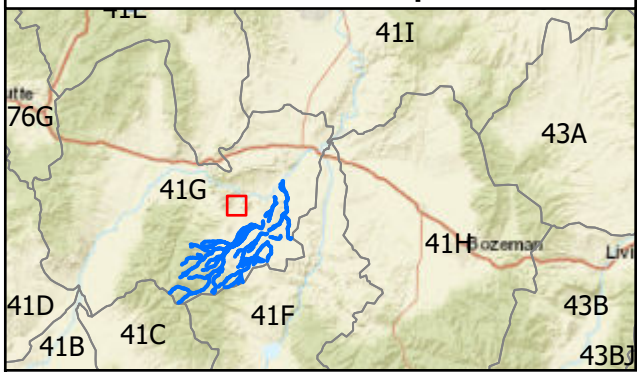

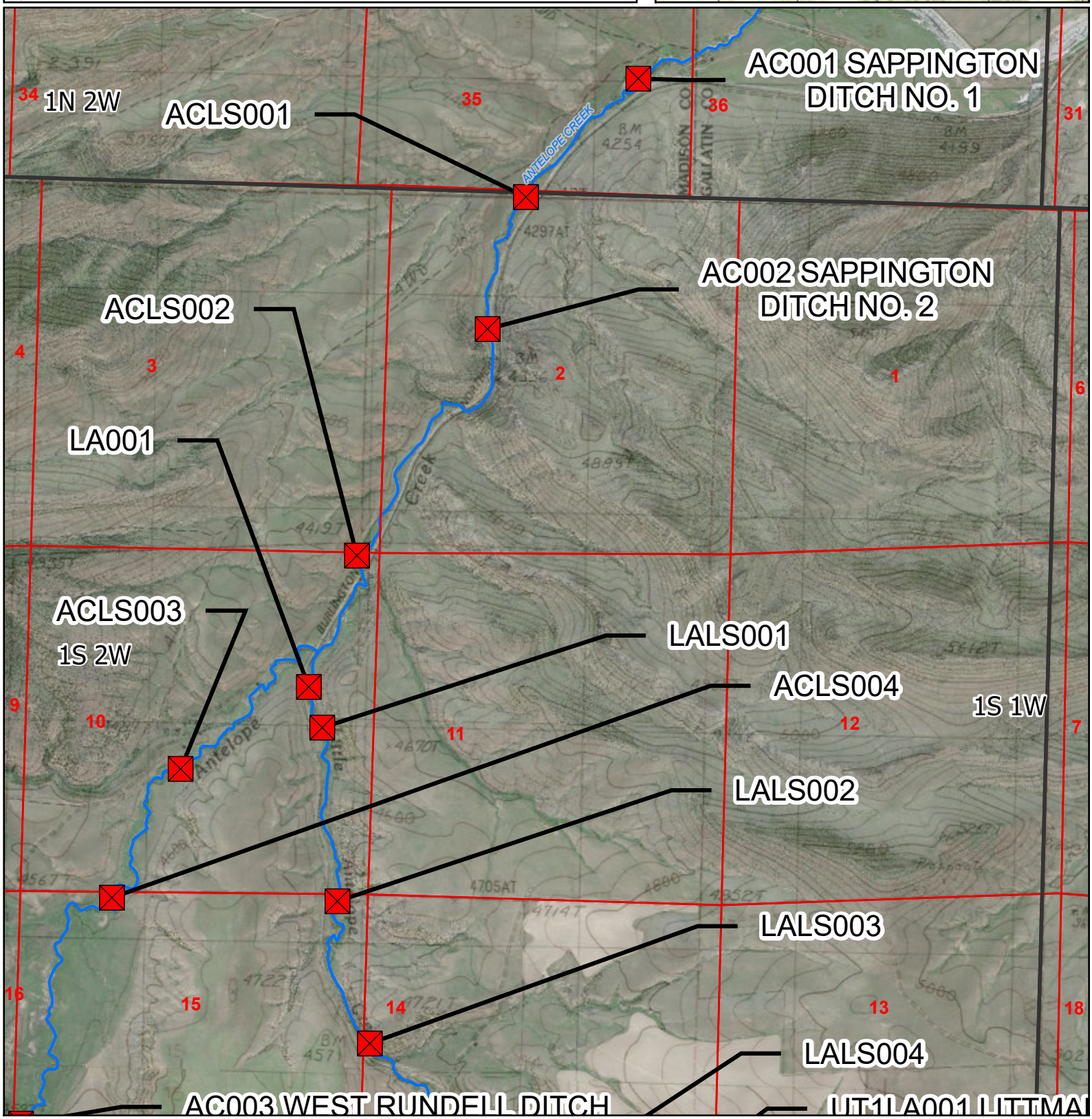

Willow Creek Diversion Sites

Basin 41G Post Decree Administration Area

Primary Road

Project Streams

Final2020PrimaryPointsofDiversion

Final2020SecondaryPointsofDiversion

N

0 0.1 0.2 0.4 0.6 0.8 Miles

Scale: 1:24,000

M. Hauer
April 2020

ESRI, World Topographic Map & World Imagery
Topographic information: USA Topo Maps from 2013 National Geographic Society, i-cubed

Overview Map

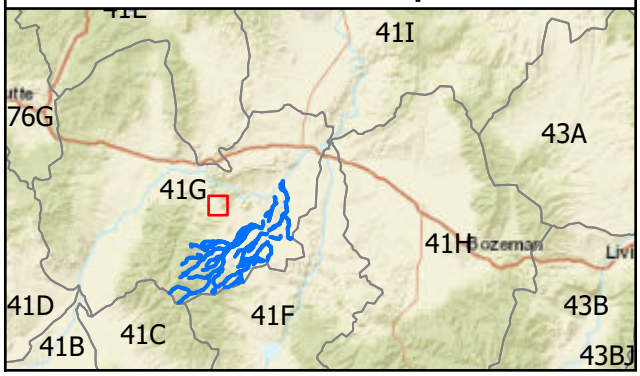

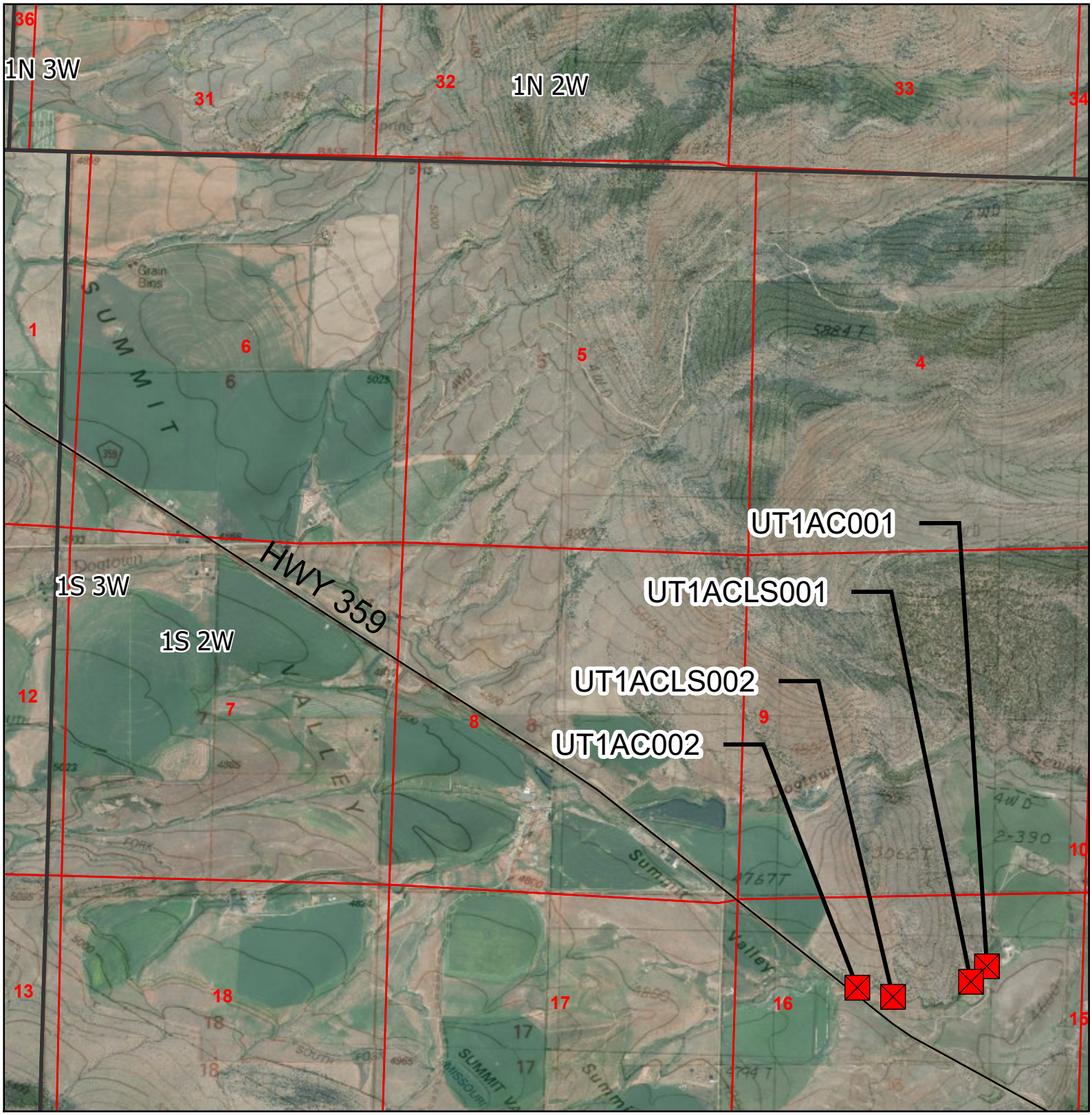

Willow Creek Diversion Sites

Basin 41G Post Decree Administration Area

Primary Road

Project Streams

Final2020PrimaryPointsofDiversion

Final2020SecondaryPointsofDiversion

N

0 0.1 0.2 0.4 0.6 0.8 Miles

Scale: 1:24,000

M. Hauer
April 2020

ESRI, World Topographic Map & World Imagery
Topographic information: USA Topo Maps from 2013 National Geographic Society, i-cubed

Overview Map

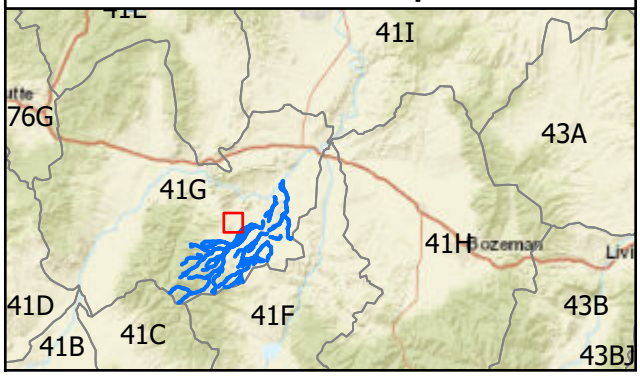

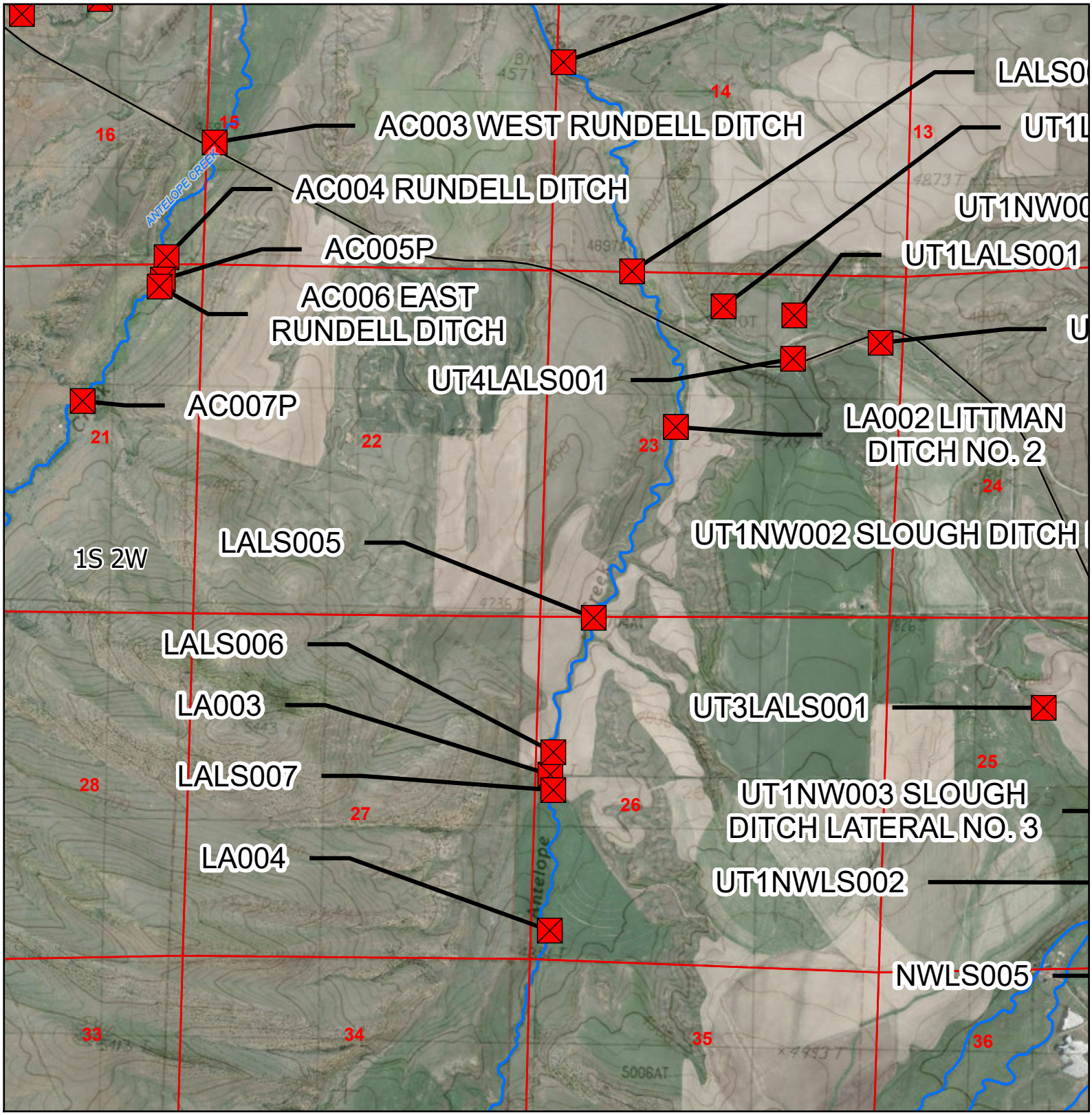

Willow Creek Diversion Sites

Basin 41G Post Decree Administration Area

- Primary Road
- Project Streams
- Final2020PrimaryPointsofDiversion
- Final2020SecondaryPointsofDiversion

0 0.1 0.2 0.4 0.6 0.8 Miles

Scale: 1:24,000

M. Hauer
April 2020

ESRI, World Topographic Map & World Imagery
Topographic information: USA Topo Maps from 2013 National Geographic Society, i-cubed

Overview Map

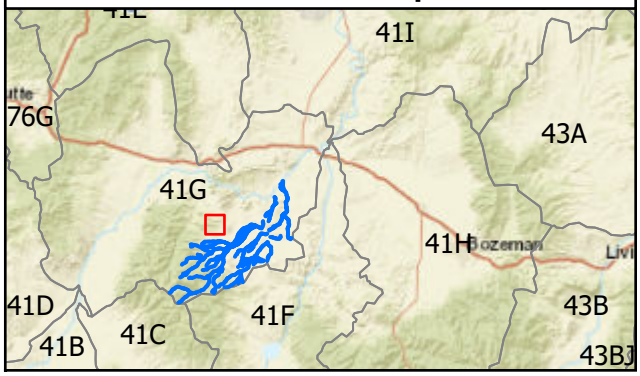

AC008D
UT2AC001D
REID DITCH
ACLS005
1S 3W
1S 2W
AC009 KYLE
DITCH
UT2ACLS002
UT2ACLS001
AC011 FM PATRICK
DITCH NO. 2
ACLS006
HHLS001
HOG HOLLOW CREEK
ACLS007
ACLS008
AC012
AC010 FM PATRICK DITCH NO. 1
ANTELOPE CREEK

Willow Creek Diversion Sites

Basin 41G Post Decree Administration Area

N

Primary Points of Diversion — Primary Road

Secondary Points of Diversion — Project Streams

0 1.25 2.5 Miles

1:55,000

ESRI, World Topographic Map & World Imagery
Topographic information: USA Topo Maps from 2013 National Geographic Society, i-cubed

M. Hauer - April 2020

Overview Map

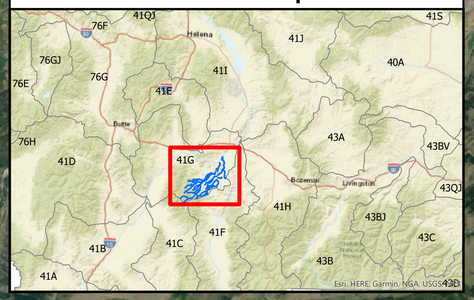

HWY 2

NORRIS RD

Source: Esri, DigitalGlobe, GeoEye, Earthstar Geographics, CNES/Airbus DS, USDA, USGS, AeroGRID, IGN, and the GIS User Community