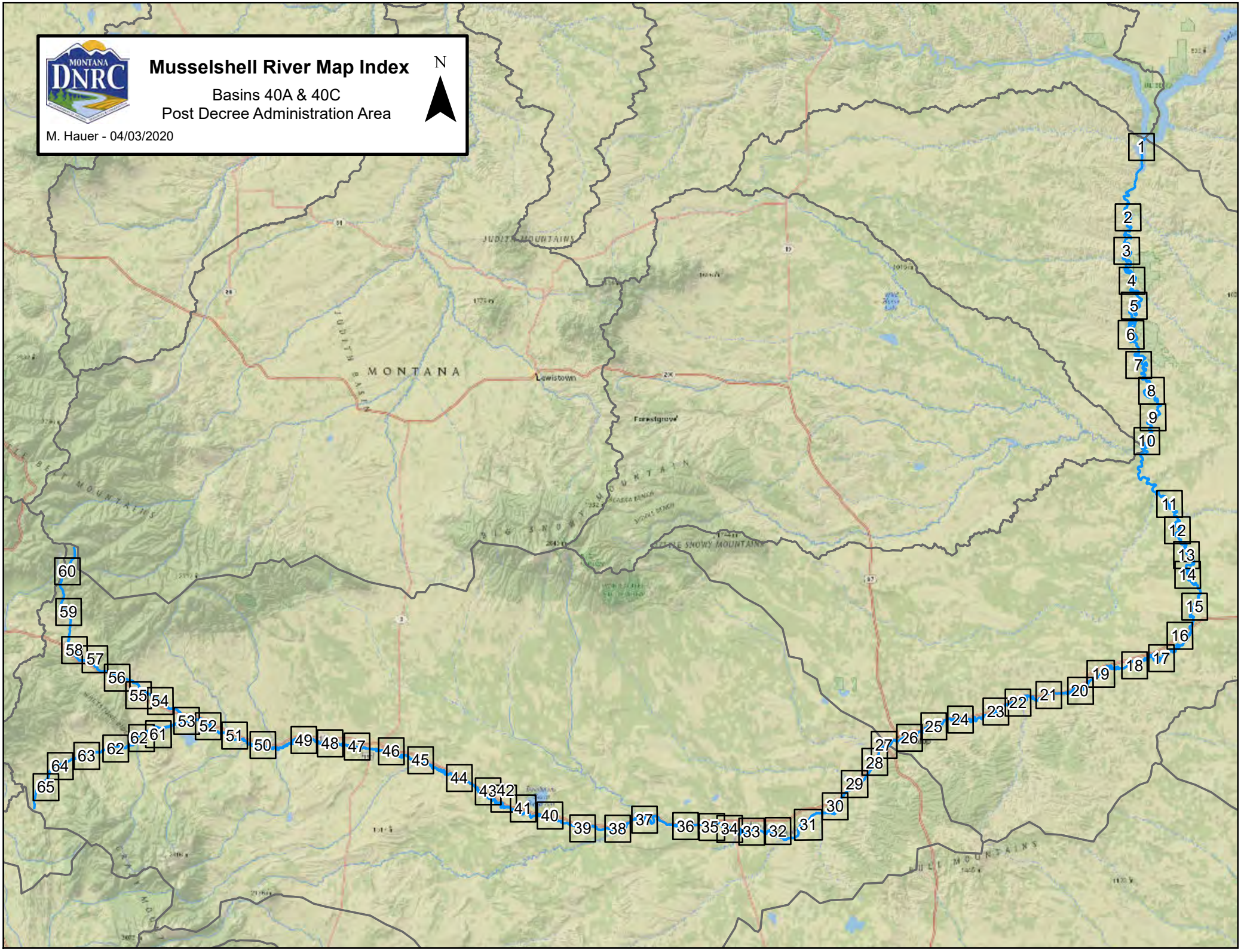
Musselshell River Map Index
Basins 40A & 40C
Post Decree Administration Area
M. Hauer - 04/03/2020
N
MONTANA
Lewistown
Forestgrove
JUDITH MOUNTAINS
BIG SNOWY MOUNTAIN
LITTLE SNOWY MOUNTAINS
BELT MOUNTAINS
1
2
3
4
5
6
7
8
9
10
11
12
13
14
15
16
17
18
19
20
21
22
23
24
25
26
27
28
29
30
31
32
33
34
35
36
37
38
39
40
41
42
43
44
45
46
47
48
49
50
51
52
53
54
55
56
57
58
59
60
61
62
63
64
65

Musselshell River Diversion Sites

Basins 40A & 40C Post Decree Administration Area

- Points of Diversion
- Secondary Points of Diversion
- Project Streams
- Highways
- Roads

0.25 0.13 0 0.25 0.5 Miles

Scale: 1:24,000

N

M. Hauer - 04/03/2020

Aerial Photos: 2011 Color NAIP
Topographic Information: USGS 24K

WR1

P100

MISSOURI RESER

PHILLIPS CO

PETROLEUM CO

GARFIELD CO

E S M R U S S E L L

33

RIVER

NORMAL POOL ELEV 2246

R29E

R30E

6

5

4

8

PECK

W I L D L I F E R A N G E

Musselshell River Diversion Sites

Basins 40A & 40C Post Decree Administration Area

N

Points of Diversion
Secondary Points of Diversion
Project Streams
Highways
Roads

0.25 0.13 0 0.25 0.5 Miles

Scale: 1:24,000

M. Hauer - 04/03/2020

Aerial Photos: 2011 Color NAIP
Topographic Information: USGS 24K

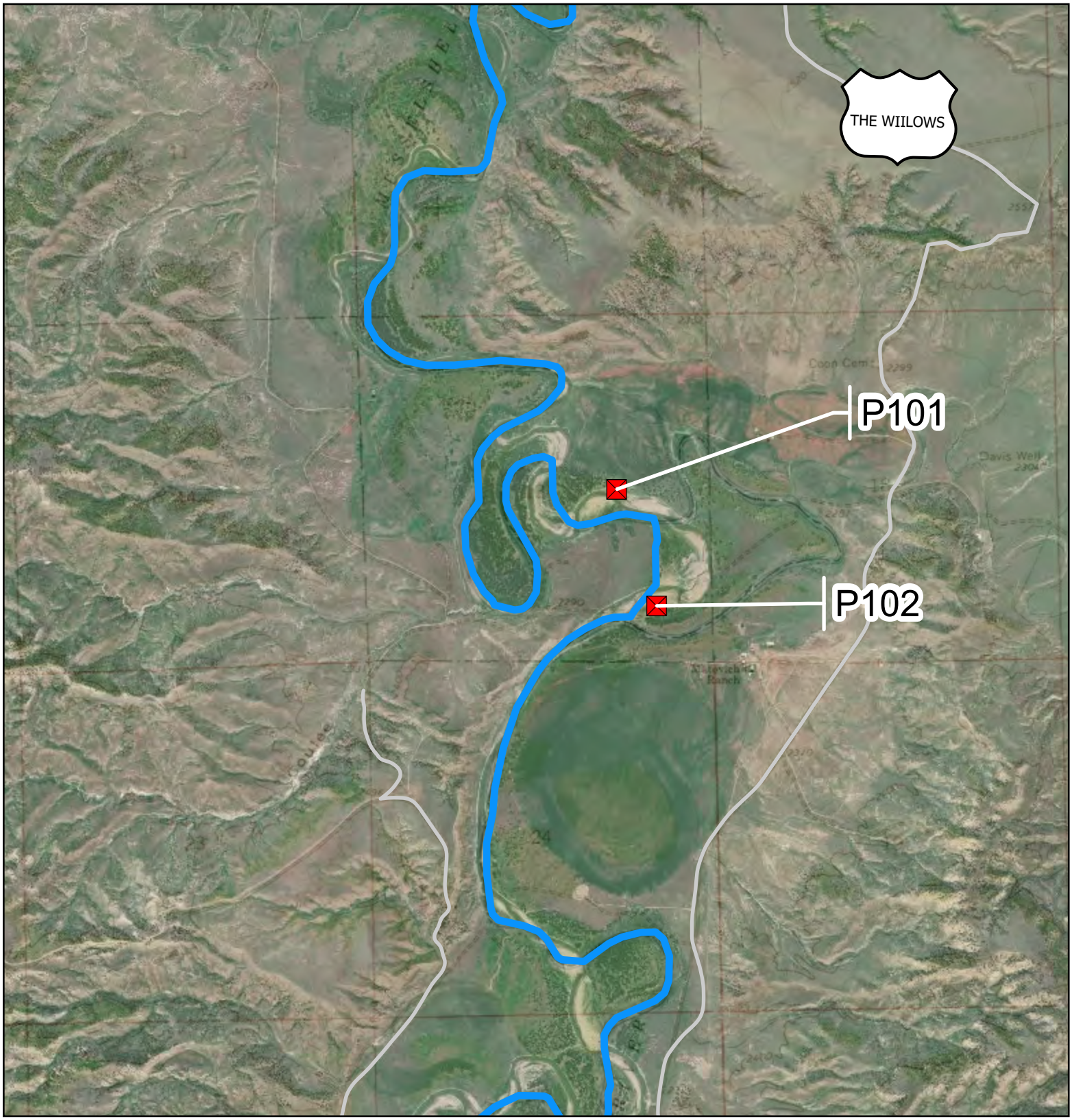

Musselshell River Diversion Sites

Basins 40A & 40C Post Decree Administration Area

N

Points of Diversion

Secondary Points of Diversion

Project Streams

Highways

Roads

0.25 0.13 0 0.25 0.5 Miles

Scale: 1:24,000

M. Hauer - 04/03/2020

Aerial Photos: 2011 Color NAIP
Topographic Information: USGS 24K

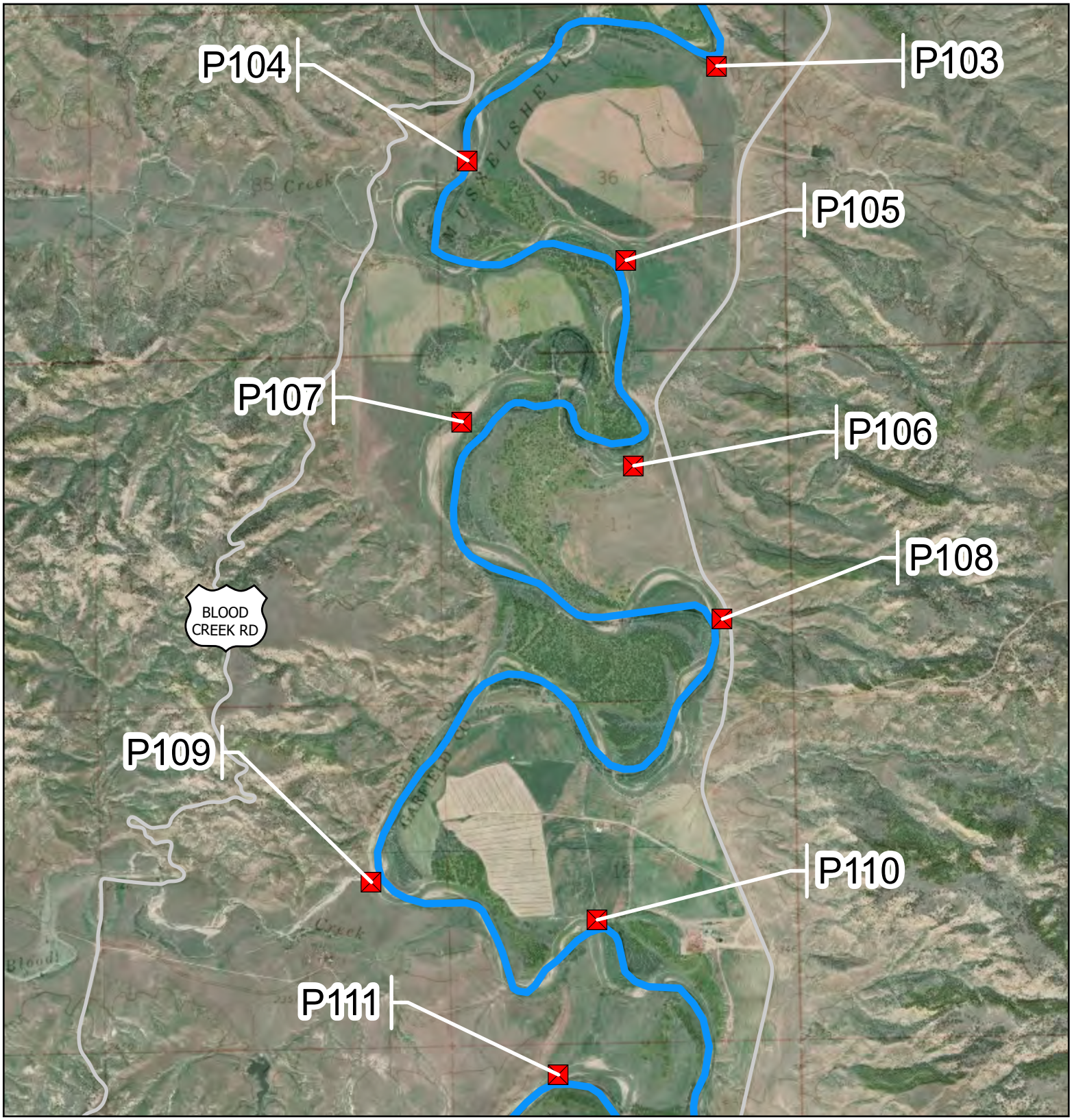

Musselshell River Diversion Sites

Basins 40A & 40C Post Decree Administration Area

N

Points of Diversion
Secondary Points of Diversion
Project Streams
Highways
Roads

0.25 0.13 0 0.25 0.5 Miles

Scale: 1:24,000

M. Hauer - 04/03/2020

Aerial Photos: 2011 Color NAIP
Topographic Information: USGS 24K

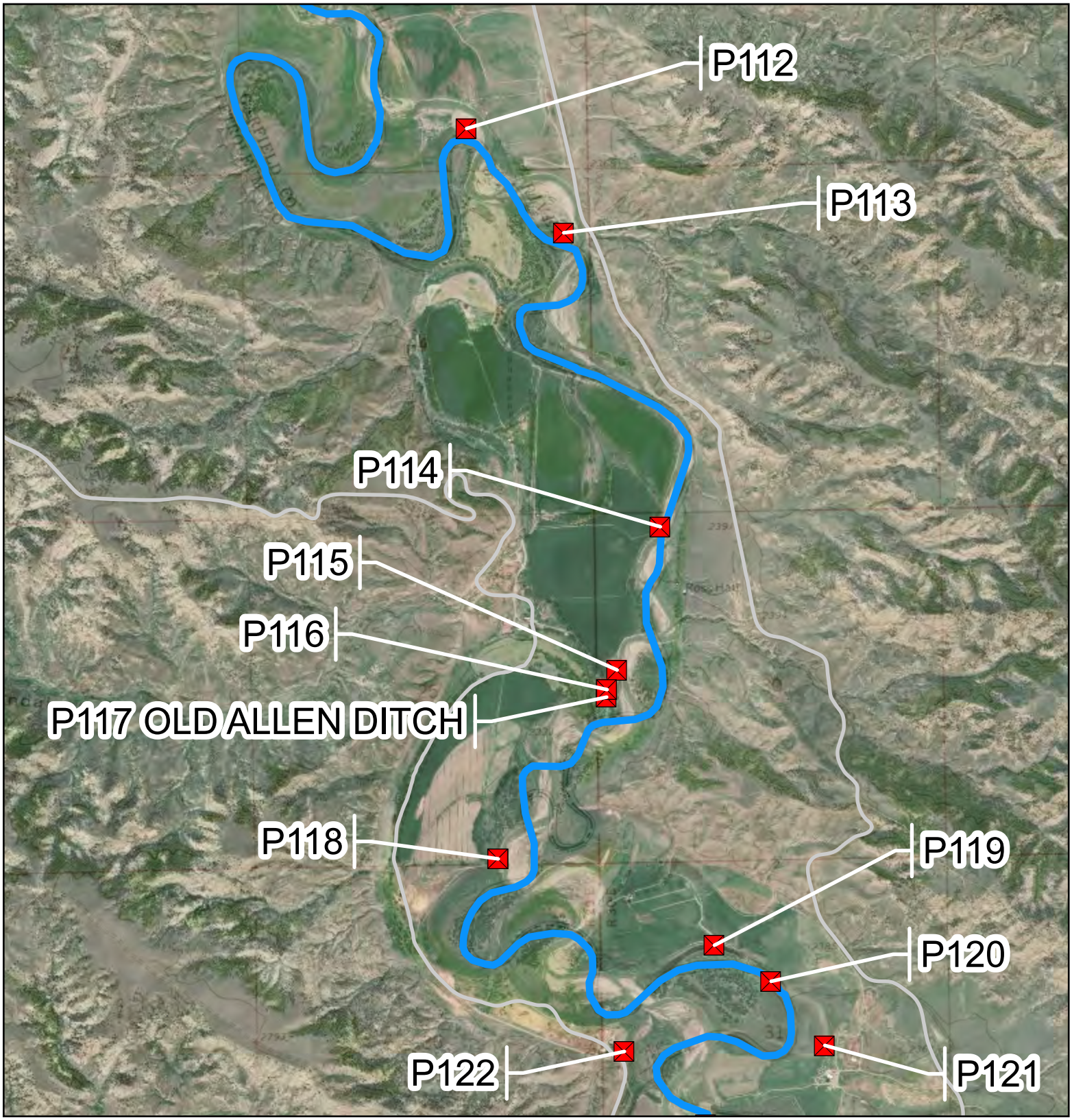

Musselshell River Diversion Sites

Basins 40A & 40C Post Decree Administration Area

N

Points of Diversion
Secondary Points of Diversion
Project Streams
Highways
Roads

0.25 0.13 0 0.25 0.5 Miles

Scale: 1:24,000

Aerial Photos: 2011 Color NAIP
Topographic Information: USGS 24K

M. Hauer - 04/03/2020

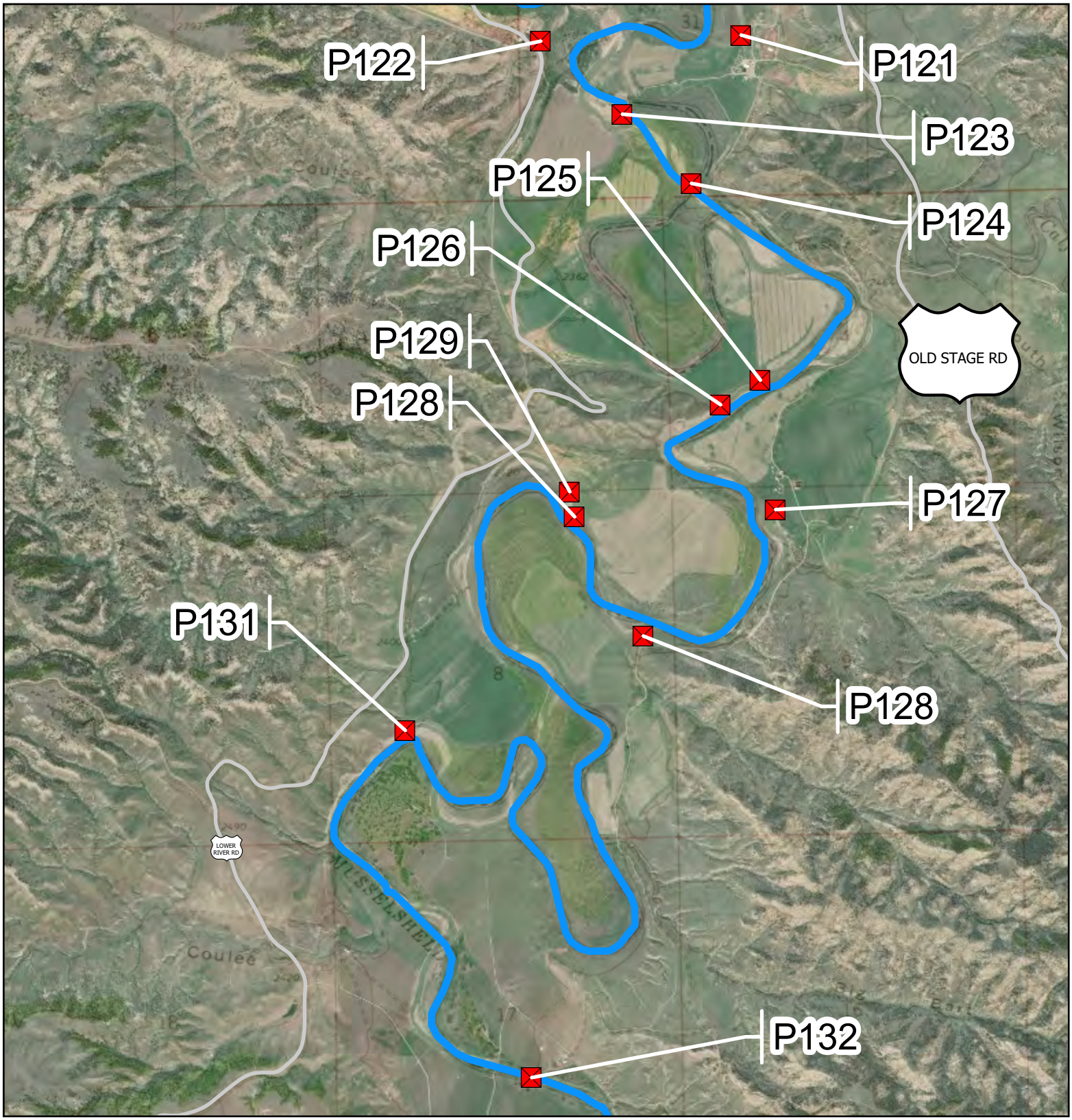

Musselshell River Diversion Sites

Basins 40A & 40C Post Decree Administration Area

N

Points of Diversion
Secondary Points of Diversion
Project Streams
Highways
Roads

0.25 0.13 0 0.25 0.5 Miles

Scale: 1:24,000

M. Hauer - 04/03/2020

Aerial Photos: 2011 Color NAIP
Topographic Information: USGS 24K

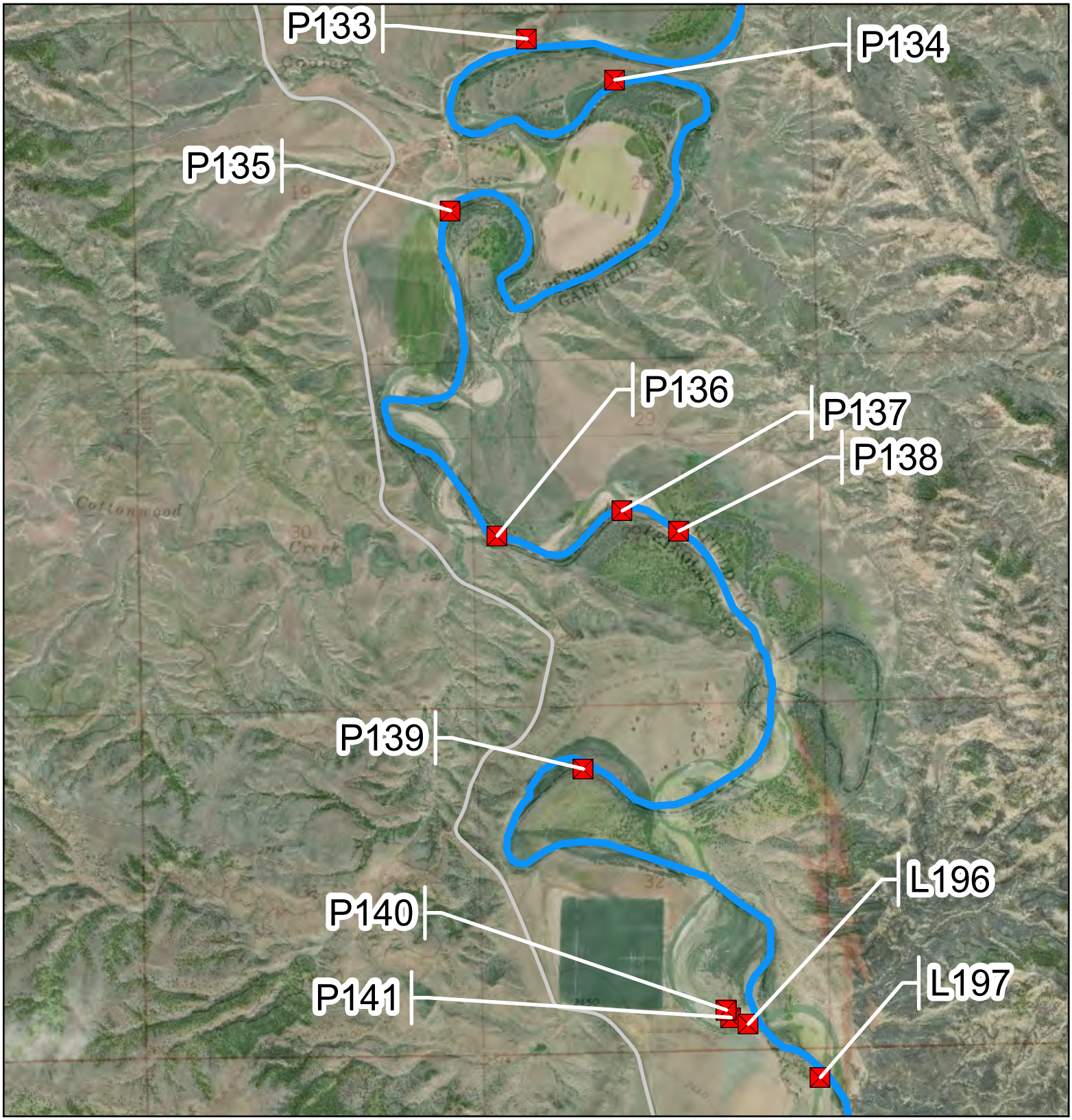

Musselshell River Diversion Sites

Basins 40A & 40C Post Decree Administration Area

N

Points of Diversion
Secondary Points of Diversion
Project Streams
Highways
Roads

0.25 0.13 0 0.25 0.5 Miles

Scale: 1:24,000

M. Hauer - 04/03/2020

Aerial Photos: 2011 Color NAIP
Topographic Information: USGS 24K

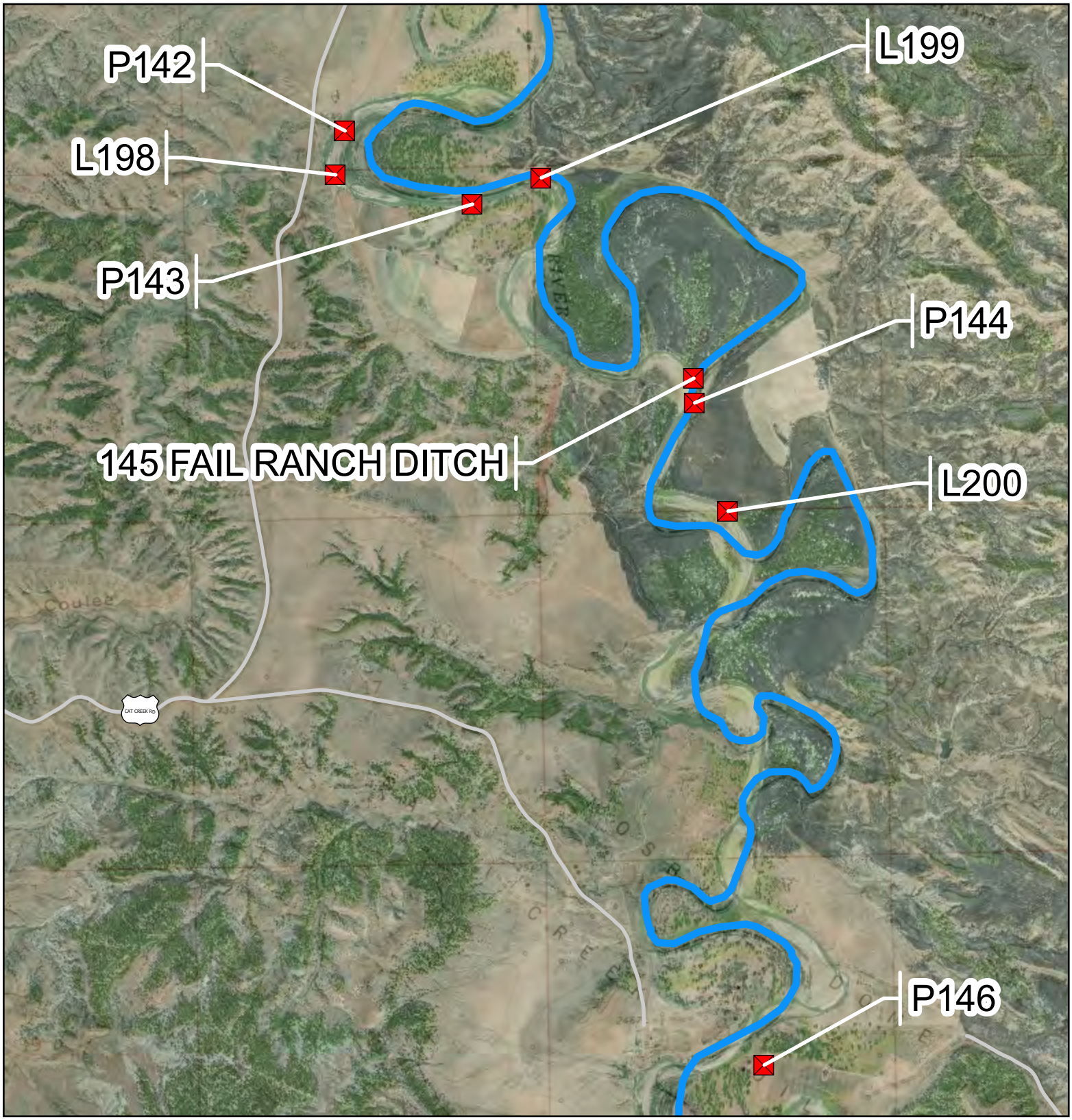

Musselshell River Diversion Sites

Basins 40A & 40C Post Decree Administration Area

N

Points of Diversion
Secondary Points of Diversion
Project Streams
Highways
Roads

0.25 0.13 0 0.25 0.5 Miles

Scale: 1:24,000

M. Hauer - 04/03/2020

Aerial Photos: 2011 Color NAIP
Topographic Information: USGS 24K

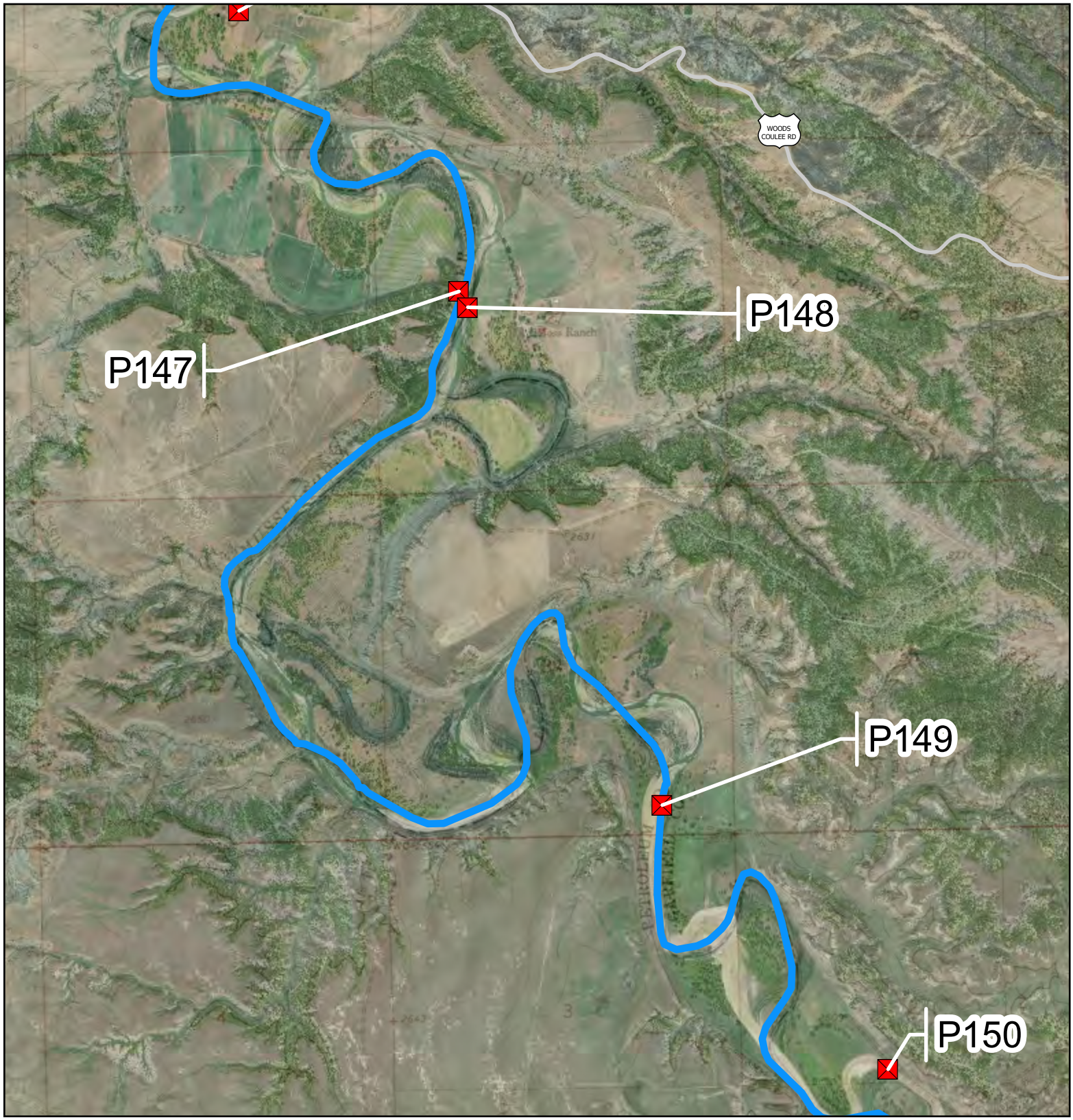

Musselshell River Diversion Sites

Basins 40A & 40C Post Decree Administration Area

N

Points of Diversion
Secondary Points of Diversion
Project Streams
Highways
Roads

0.25 0.13 0 0.25 0.5 Miles

Scale: 1:24,000

M. Hauer - 04/03/2020

Aerial Photos: 2011 Color NAIP
Topographic Information: USGS 24K

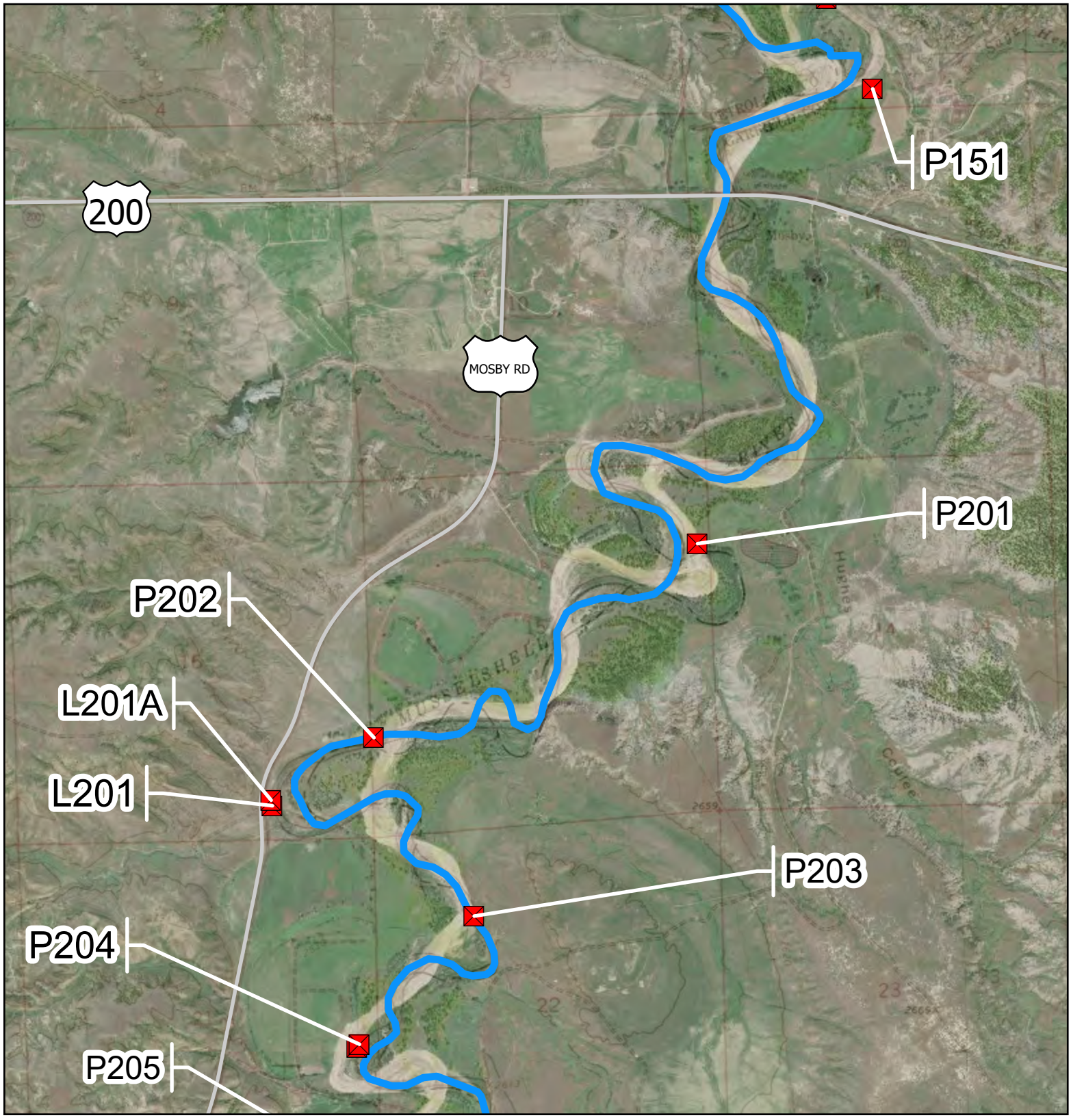

Musselshell River Diversion Sites

Basins 40A & 40C Post Decree Administration Area

N

Points of Diversion
Secondary Points of Diversion
Project Streams
Highways
Roads

0.25 0.13 0 0.25 0.5 Miles

Scale: 1:24,000

M. Hauer - 04/03/2020

Aerial Photos: 2011 Color NAIP
Topographic Information: USGS 24K

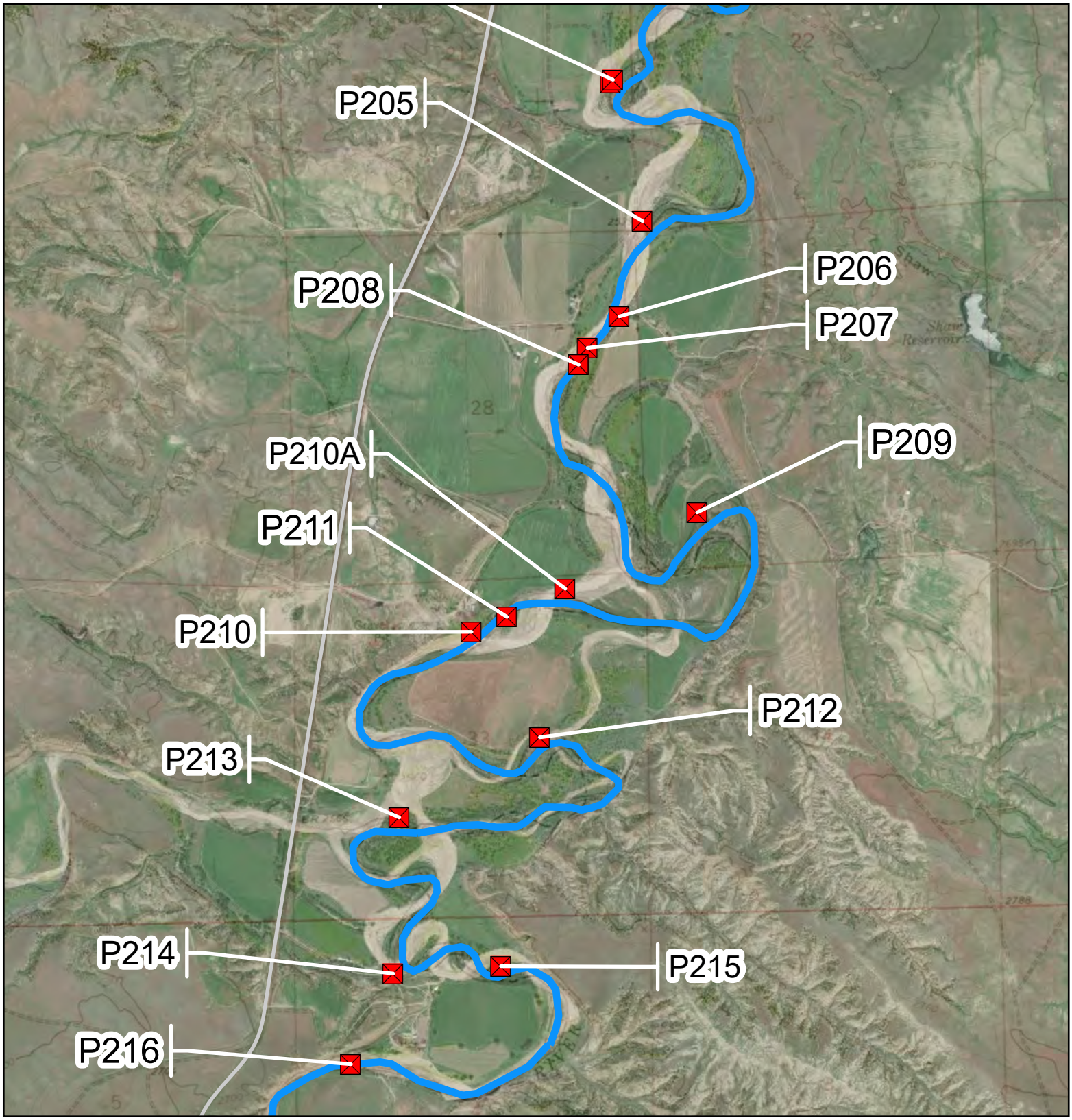

Musselshell River Diversion Sites

Basins 40A & 40C Post Decree Administration Area

N

Points of Diversion
Secondary Points of Diversion

Project Streams
Highways
Roads

0.25 0.13 0 0.25 0.5 Miles

Scale: 1:24,000

M. Hauer - 04/03/2020

Aerial Photos: 2011 Color NAIP
Topographic Information: USGS 24K

Musselshell River Diversion Sites

Basins 40A & 40C Post Decree Administration Area

Points of Diversion
Secondary Points of Diversion

Project Streams
Highways
Roads

0.25 0.13 0 0.25 0.5 Miles

Scale: 1:24,000

N

M. Hauer - 04/03/2020

Aerial Photos: 2011 Color NAIP
Topographic Information: USGS 24K

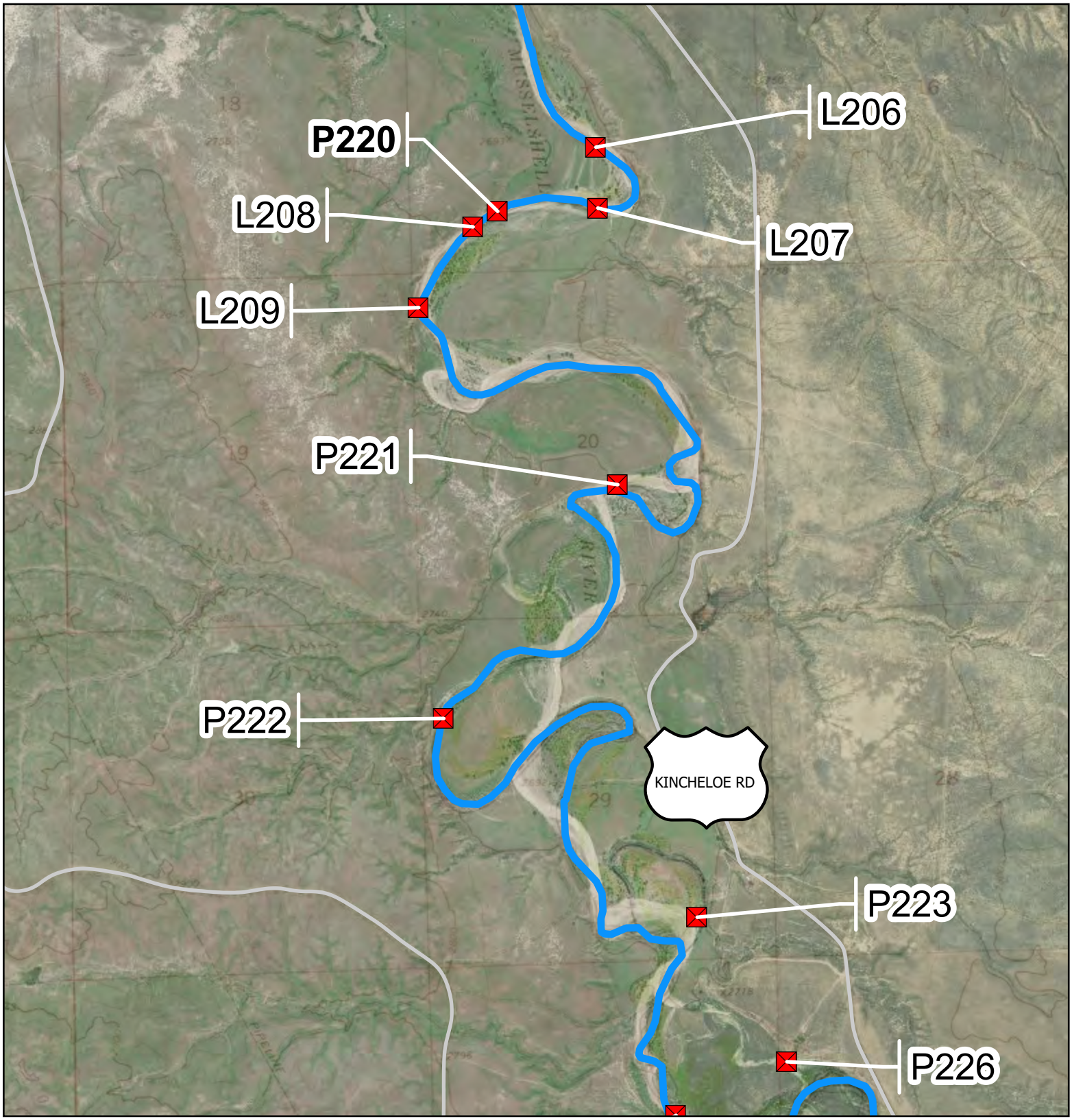

Musselshell River Diversion Sites

Basins 40A & 40C Post Decree Administration Area

N

Points of Diversion

Secondary Points of Diversion

Project Streams

Highways

Roads

0.25 0.13 0 0.25 0.5 Miles

Scale: 1:24,000

Aerial Photos: 2011 Color NAIP

Topographic Information: USGS 24K

M. Hauer - 04/03/2020

P226

P224

P225

P227

P228

P229

P230

P231

P232

Musselshell River Diversion Sites

Basins 40A & 40C Post Decree Administration Area

N

Points of Diversion

Secondary Points of Diversion

Project Streams

Highways

Roads

0.25 0.13 0 0.25 0.5 Miles

Scale: 1:24,000

M. Hauer - 04/03/2020

Aerial Photos: 2011 Color NAIP
Topographic Information: USGS 24K

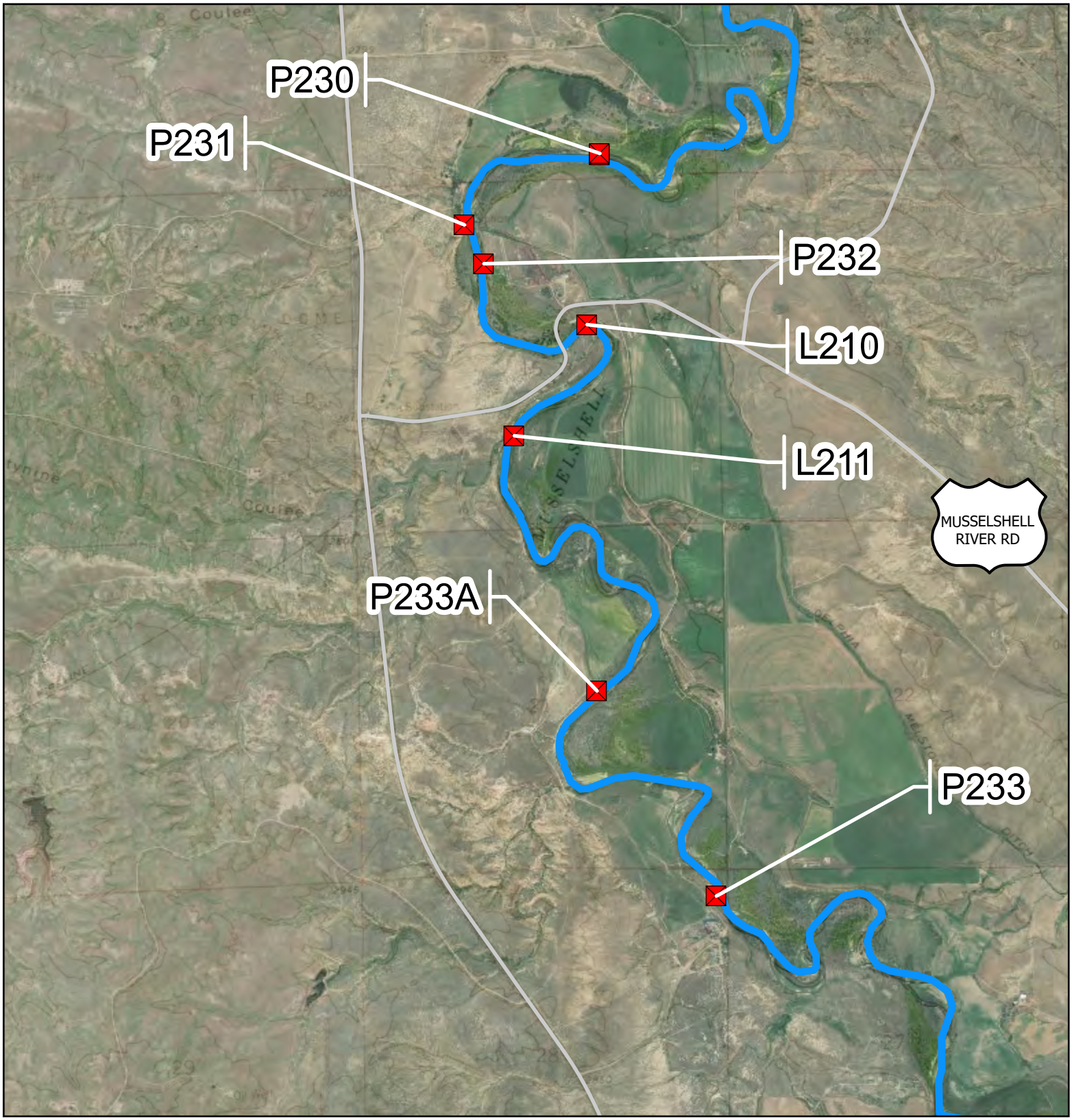

Musselshell River Diversion Sites

Basins 40A & 40C Post Decree Administration Area

N

Points of Diversion

Secondary Points of Diversion

Project Streams

Highways

Roads

0.25 0.13 0 0.25 0.5 Miles

Scale: 1:24,000

Aerial Photos: 2011 Color NAIP
Topographic Information: USGS 24K

M. Hauer - 04/03/2020

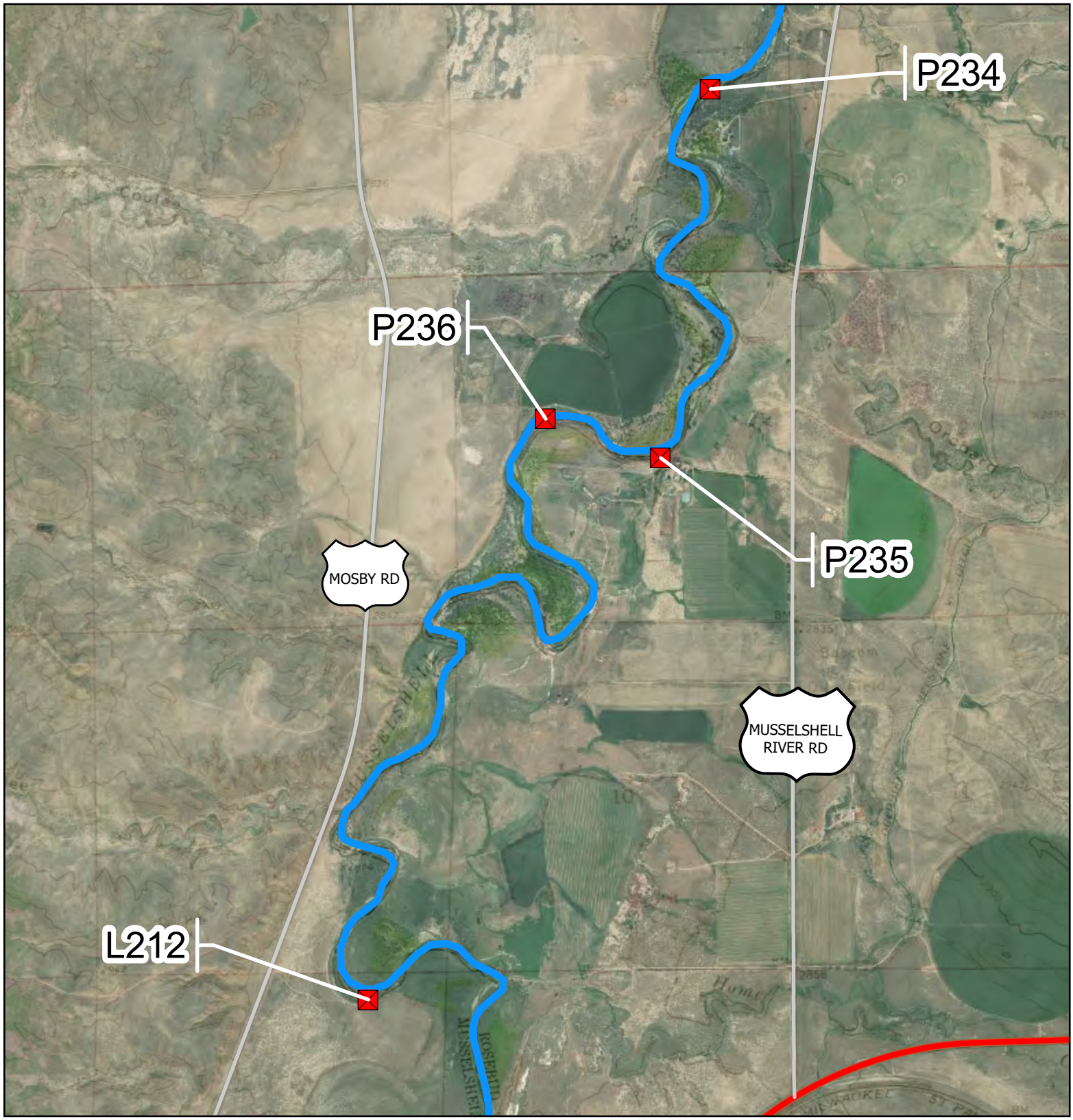

Musselshell River Diversion Sites

Basins 40A & 40C Post Decree Administration Area

N

Points of Diversion
Secondary Points of Diversion
Project Streams
Highways
Roads

0.25 0.13 0 0.25 0.5 Miles

Scale: 1:24,000

M. Hauer - 04/03/2020

Aerial Photos: 2011 Color NAIP
Topographic Information: USGS 24K

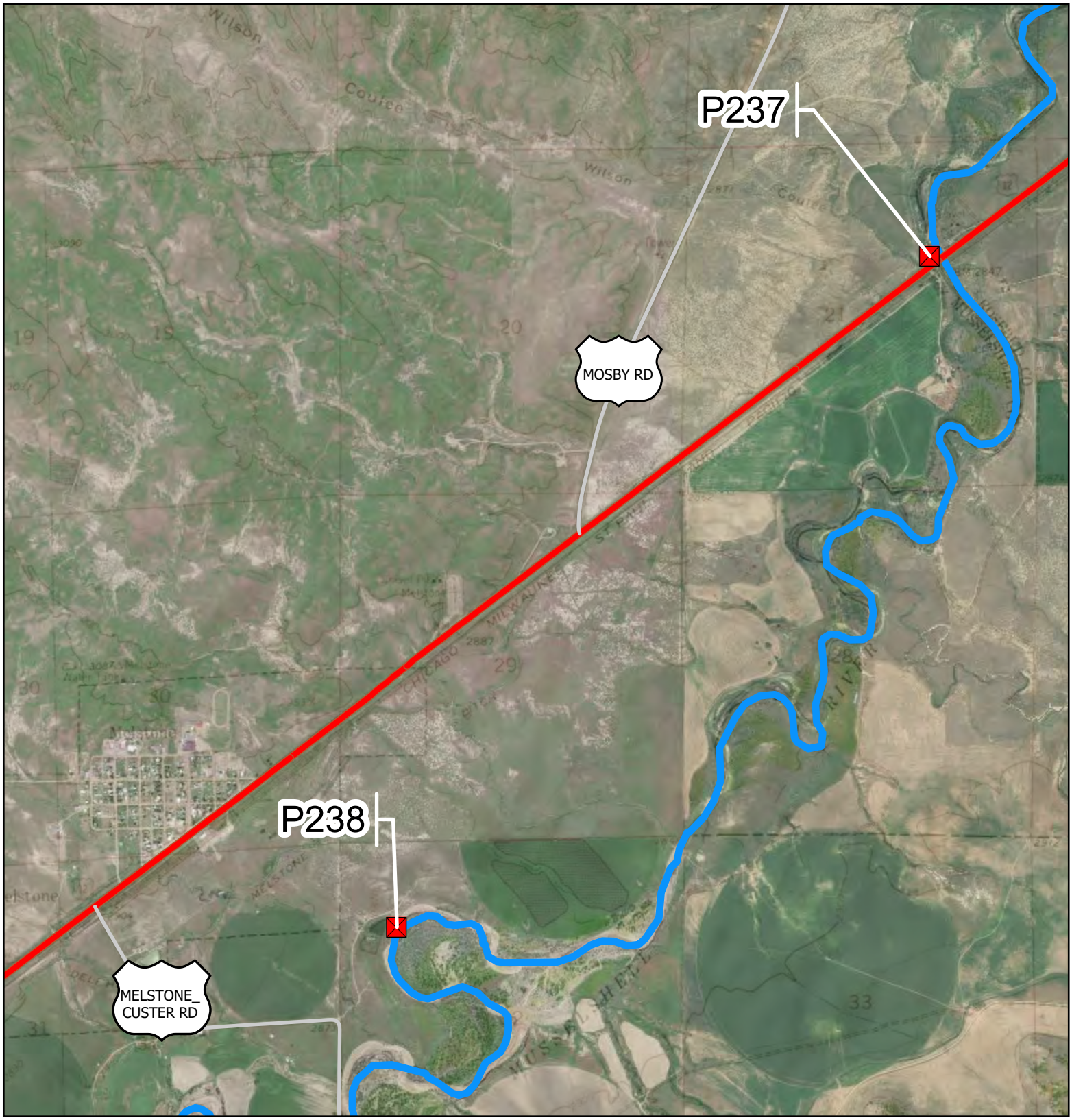

Musselshell River Diversion Sites

Basins 40A & 40C Post Decree Administration Area

N

Points of Diversion

Secondary Points of Diversion

Project Streams

Highways

Roads

0.25 0.13 0 0.25 0.5 Miles

Scale: 1:24,000

M. Hauer - 04/03/2020

Aerial Photos: 2011 Color NAIP
Topographic Information: USGS 24K

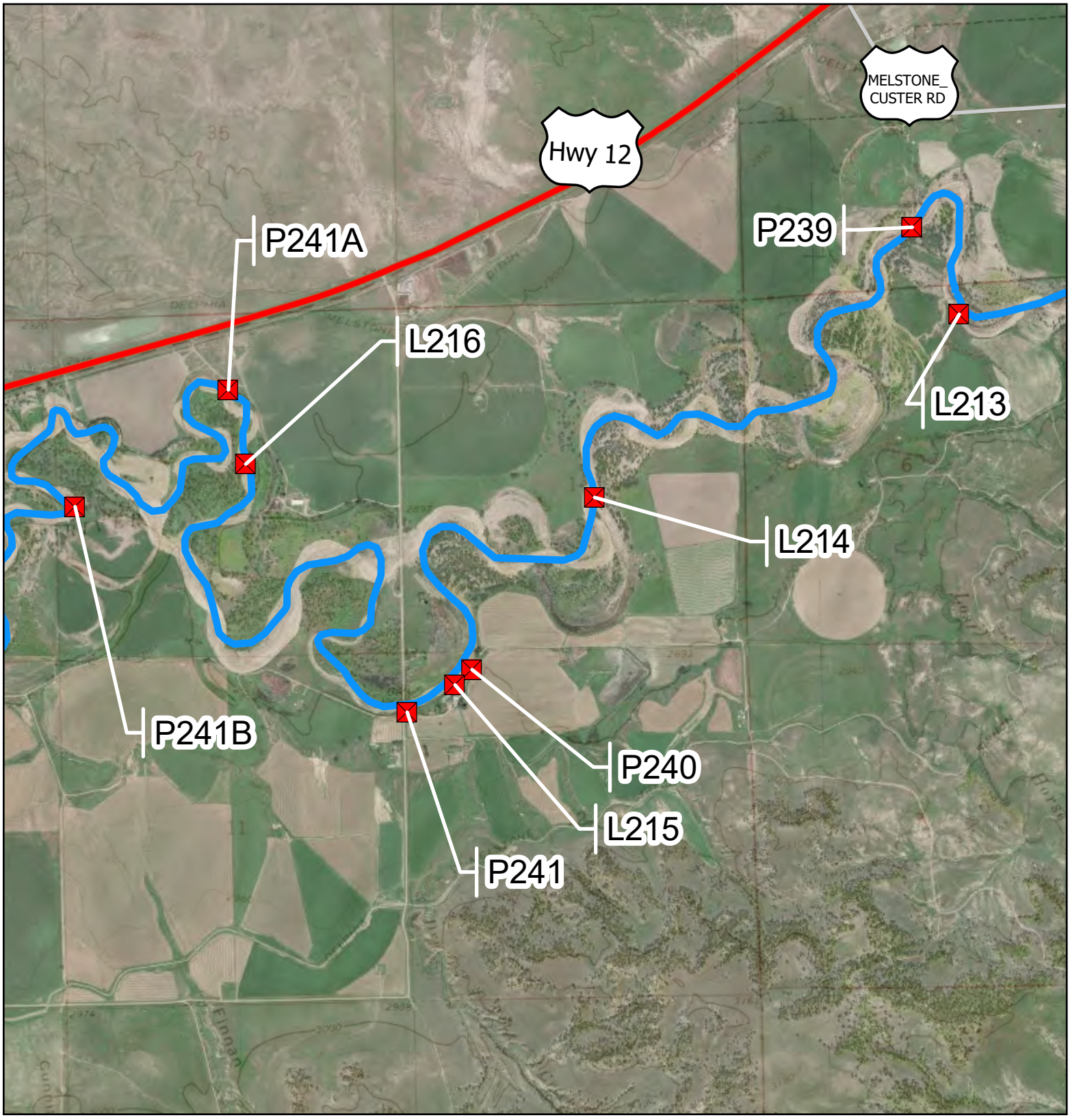

Musselshell River Diversion Sites

Basins 40A & 40C Post Decree Administration Area

Points of Diversion
Secondary Points of Diversion
Project Streams
Highways
Roads

0.25 0.13 0 0.25 0.5 Miles

Scale: 1:24,000

N

M. Hauer - 04/03/2020

Aerial Photos: 2011 Color NAIP
Topographic Information: USGS 24K

P243B
P243A
P243
L216.5
P242
P244
P245

Musselshell River Diversion Sites

Basins 40A & 40C Post Decree Administration Area

N

Points of Diversion

Secondary Points of Diversion

Project Streams

Highways

Roads

0.25 0.13 0 0.25 0.5 Miles

Scale: 1:24,000

Aerial Photos: 2011 Color NAIP
Topographic Information: USGS 24K

M. Hauer - 04/03/2020

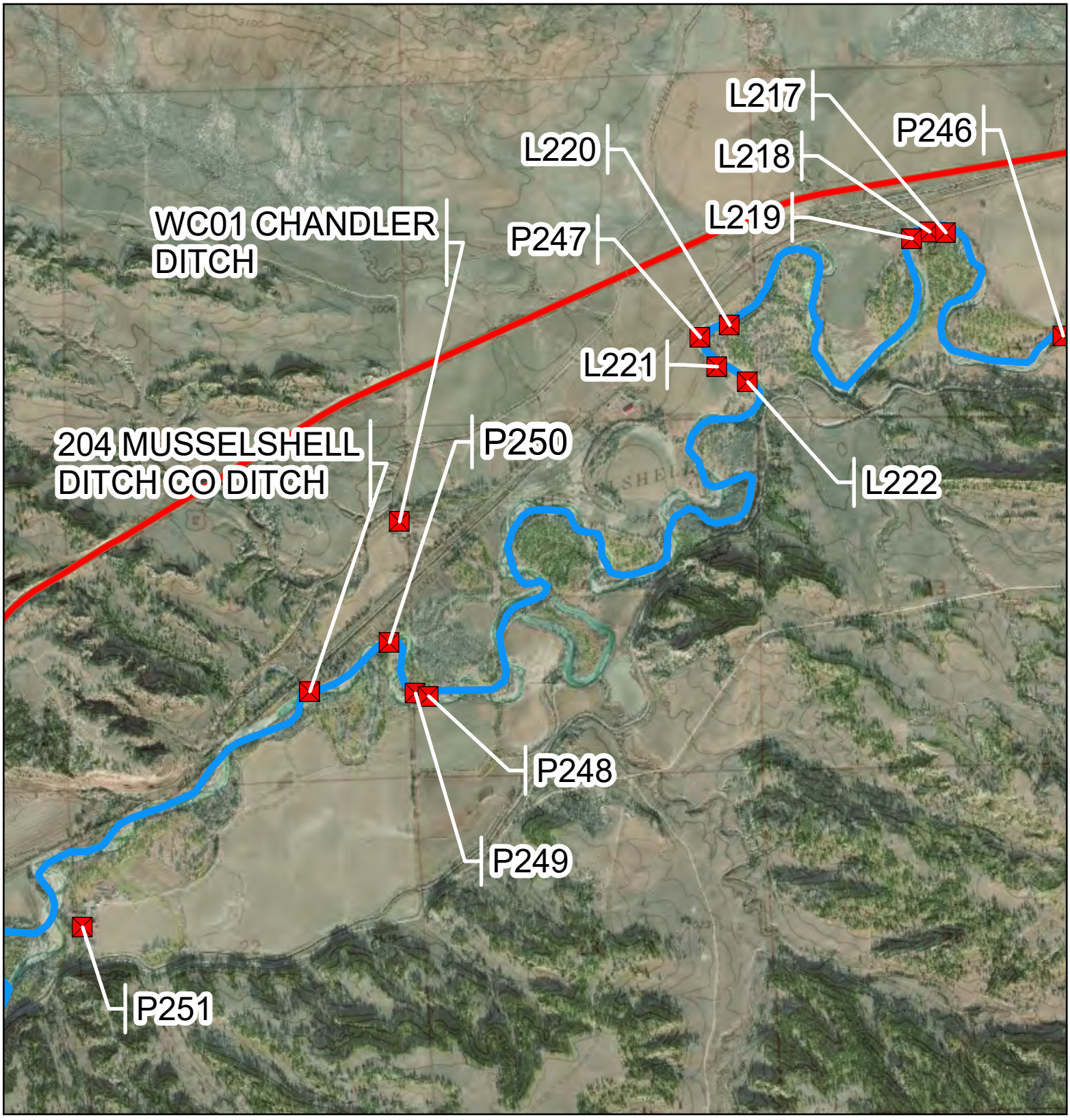

Musselshell River Diversion Sites

Basins 40A & 40C Post Decree Administration Area

N

Points of Diversion
Secondary Points of Diversion
Project Streams
Highways
Roads

0.25 0.13 0 0.25 0.5 Miles

Scale: 1:24,000

Aerial Photos: 2011 Color NAIP
Topographic Information: USGS 24K

M. Hauer - 04/03/2020

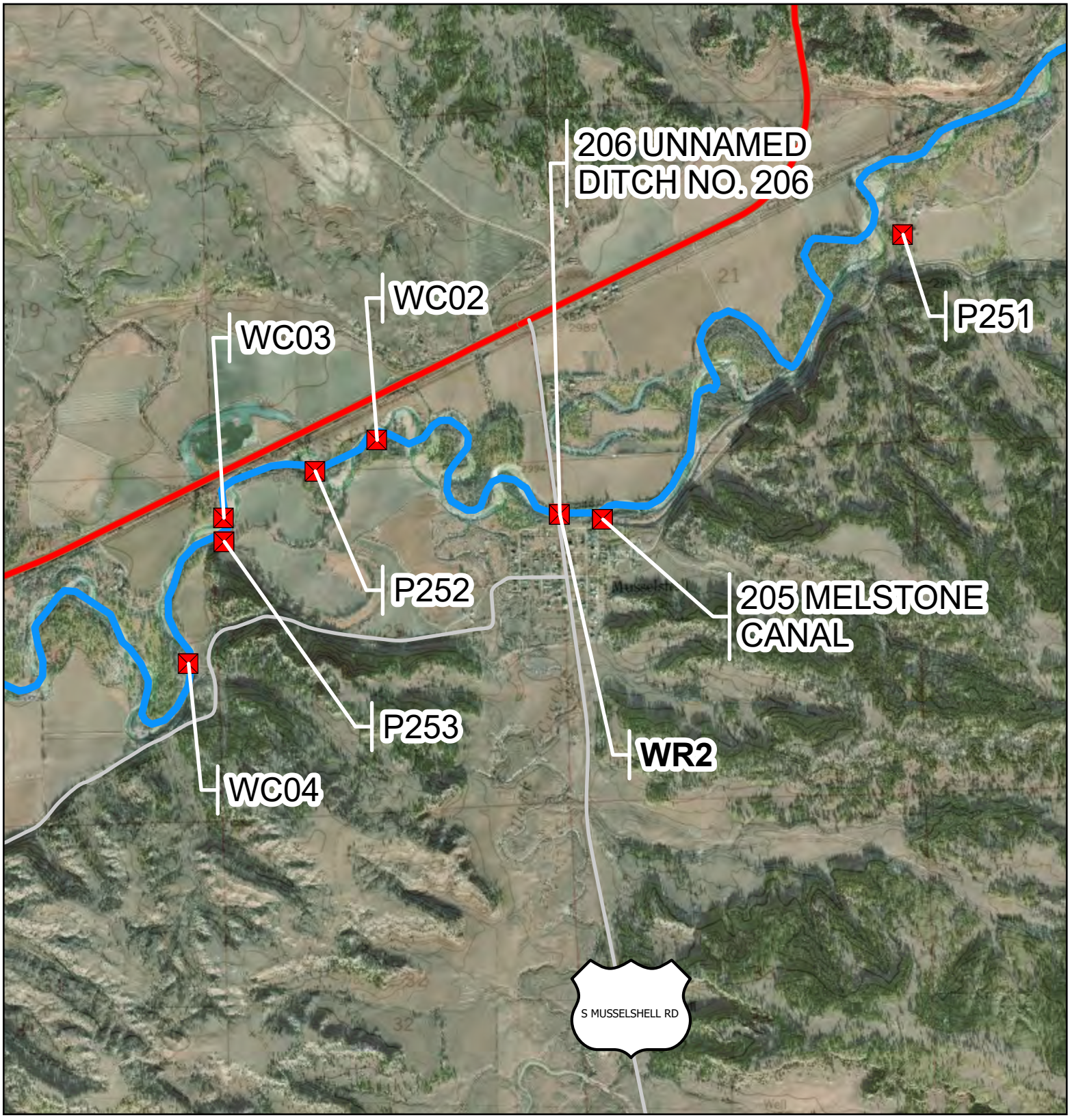

Musselshell River Diversion Sites

Basins 40A & 40C Post Decree Administration Area

Points of Diversion
Secondary Points of Diversion
Project Streams
Highways
Roads

0.25 0.13 0 0.25 0.5 Miles

Scale: 1:24,000

N

M. Hauer - 04/03/2020

Aerial Photos: 2011 Color NAIP
Topographic Information: USGS 24K

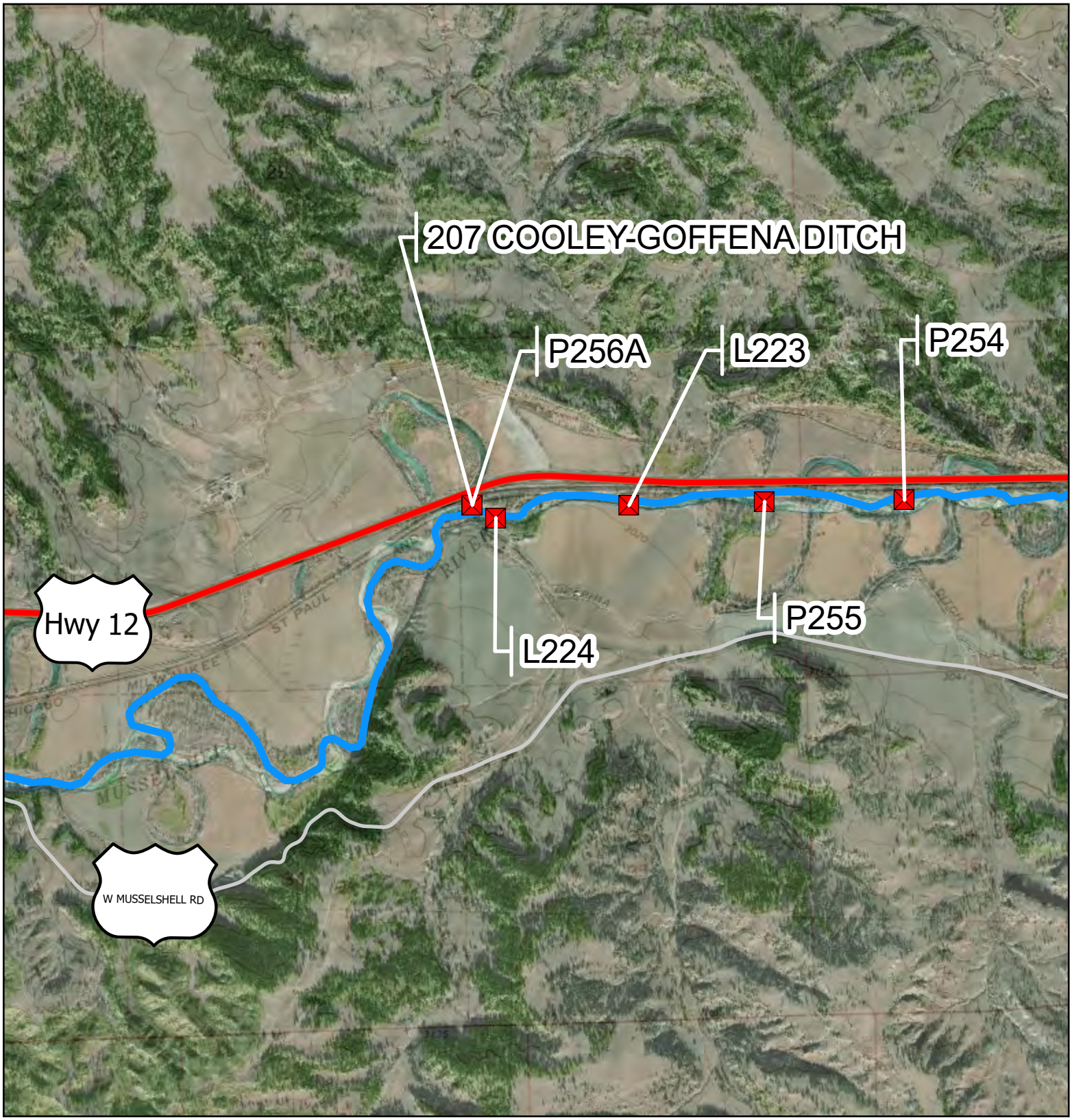

Musselshell River Diversion Sites

Basins 40A & 40C Post Decree Administration Area

N

Points of Diversion
Secondary Points of Diversion
Project Streams
Highways
Roads

0.25 0.13 0 0.25 0.5 Miles

Scale: 1:24,000

Aerial Photos: 2011 Color NAIP
Topographic Information: USGS 24K

M. Hauer - 04/03/2020

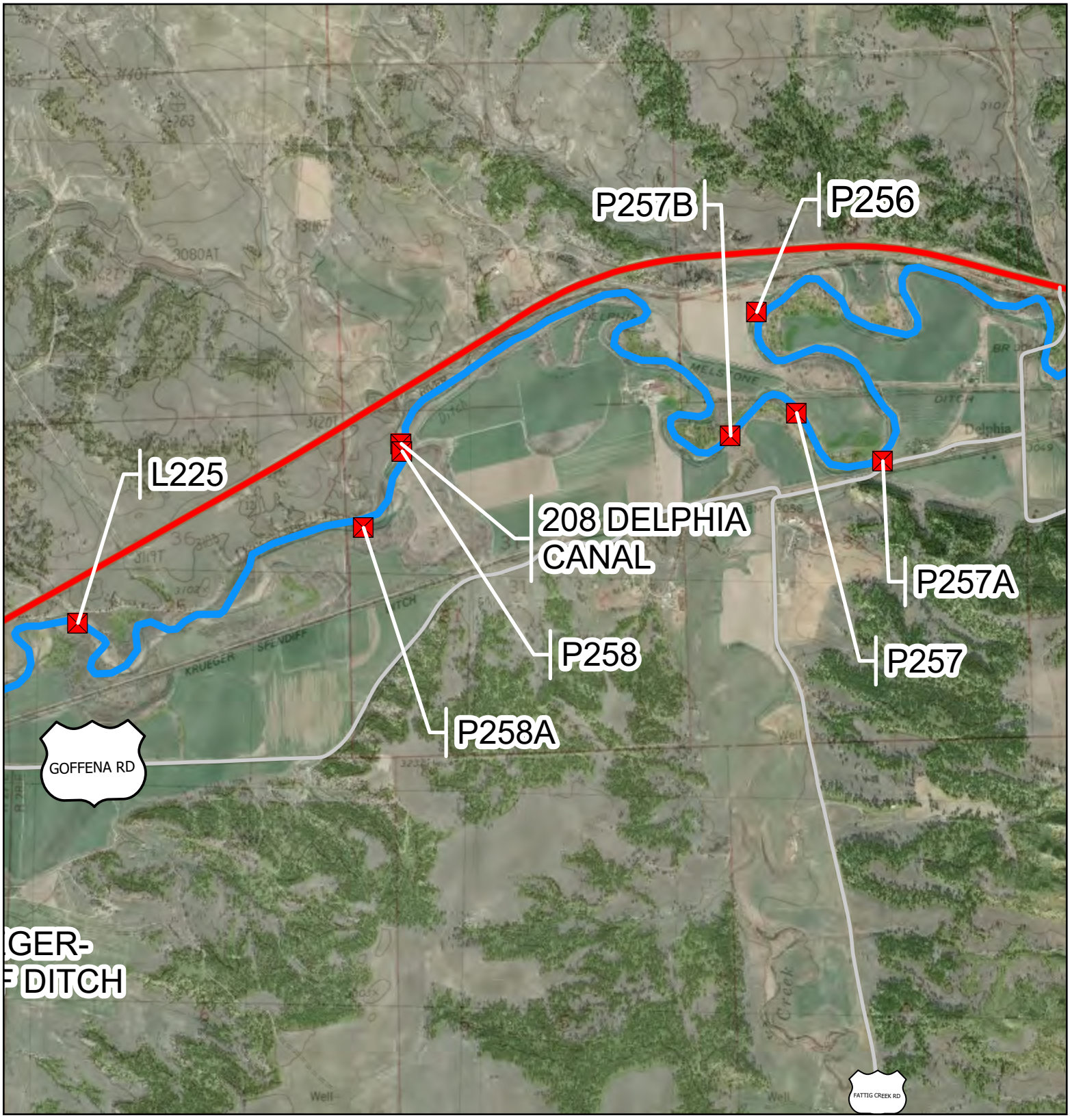

Musselshell River Diversion Sites

Basins 40A & 40C Post Decree Administration Area

N

Points of Diversion
Secondary Points of Diversion
Project Streams
Highways
Roads

0.25 0.13 0 0.25 0.5 Miles

Scale: 1:24,000

Aerial Photos: 2011 Color NAIP
Topographic Information: USGS 24K

M. Hauer - 04/03/2020

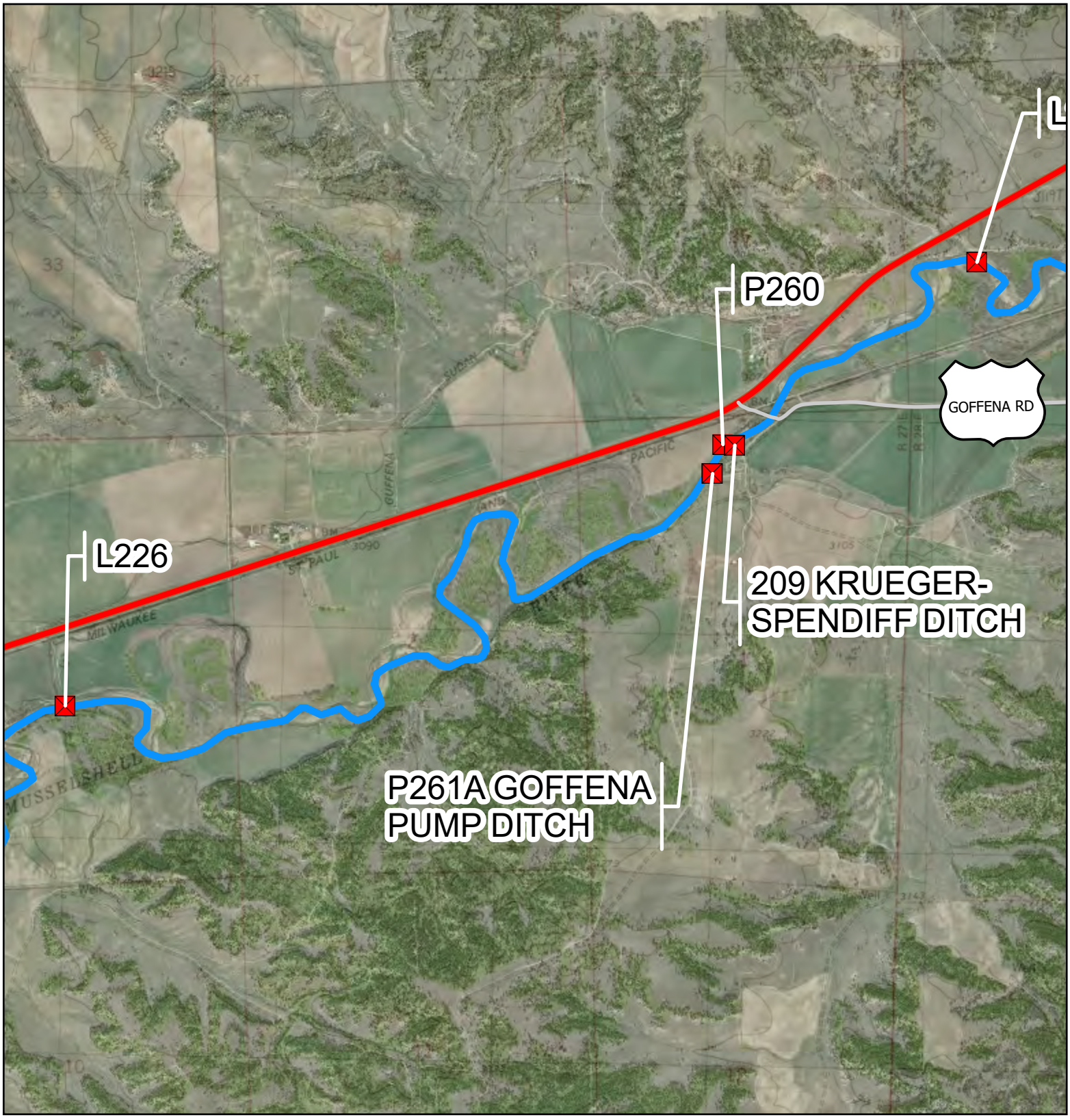

Musselshell River Diversion Sites

Basins 40A & 40C Post Decree Administration Area

N

Points of Diversion

Secondary Points of Diversion

Project Streams

Highways

Roads

0.25 0.13 0 0.25 0.5 Miles

Scale: 1:24,000

Aerial Photos: 2011 Color NAIP
Topographic Information: USGS 24K

M. Hauer - 04/03/2020

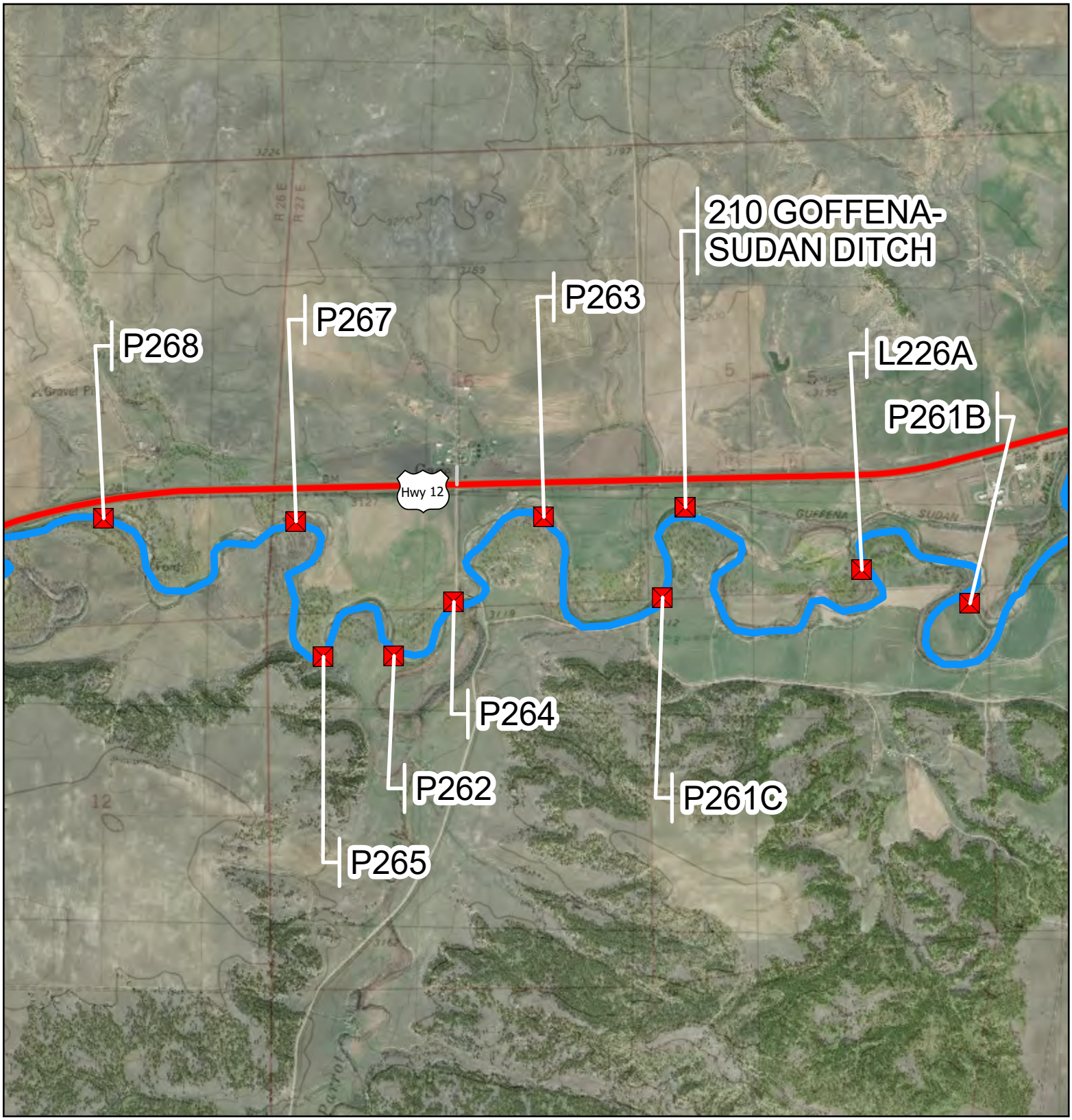

Musselshell River Diversion Sites

Basins 40A & 40C Post Decree Administration Area

N

Points of Diversion

Secondary Points of Diversion

Project Streams

Highways

Roads

0.25 0.13 0 0.25 0.5 Miles

Scale: 1:24,000

M. Hauer - 04/03/2020

Aerial Photos: 2011 Color NAIP
Topographic Information: USGS 24K

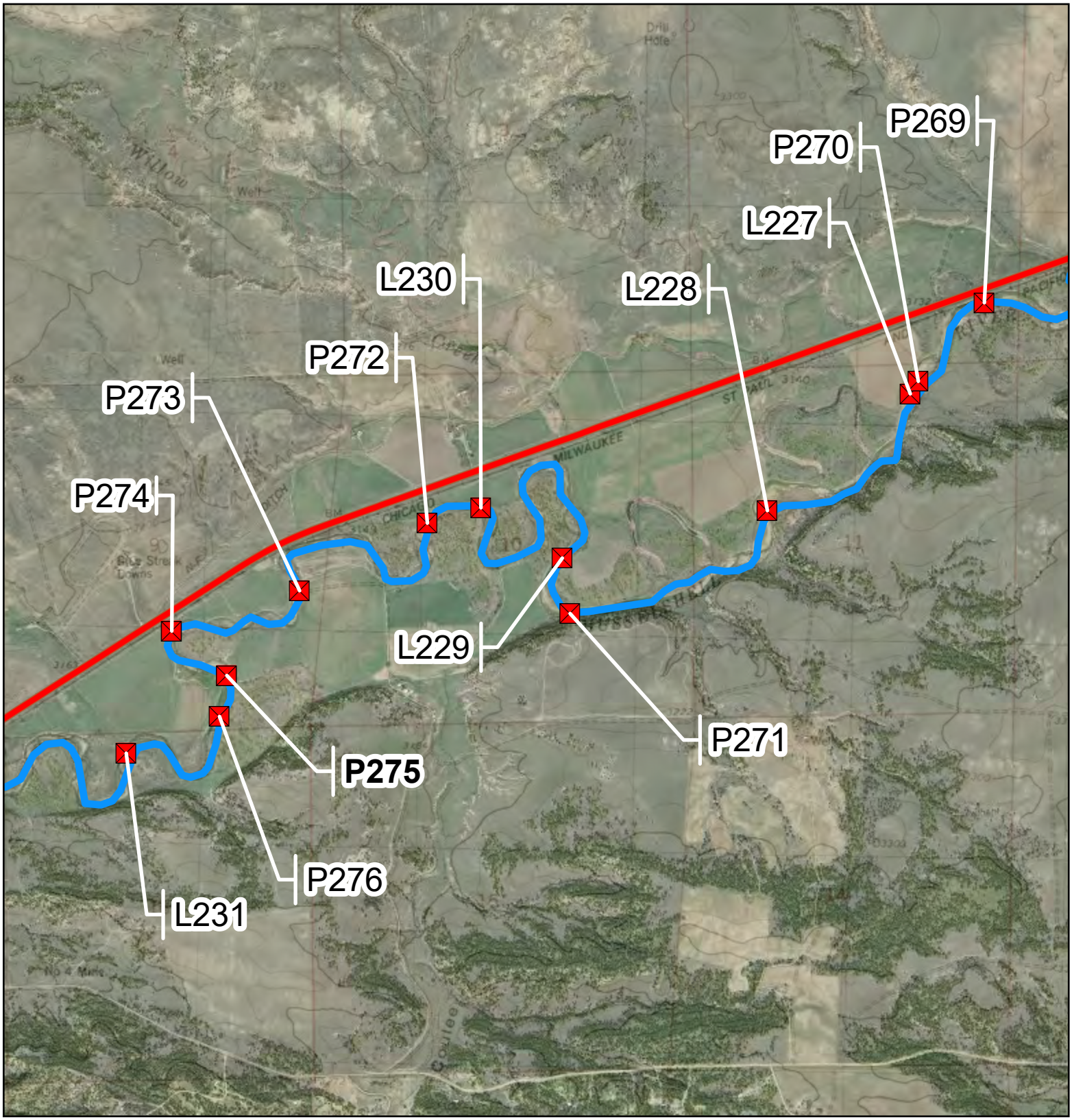

Musselshell River Diversion Sites

Basins 40A & 40C Post Decree Administration Area

Points of Diversion
Secondary Points of Diversion
Project Streams
Highways
Roads

0.25 0.13 0 0.25 0.5 Miles

Scale: 1:24,000

N

M. Hauer - 04/03/2020

Aerial Photos: 2011 Color NAIP
Topographic Information: USGS 24K

211 BROWN
P278
P277A
P281
P280
P279
P277
P282

Musselshell River Diversion Sites

Basins 40A & 40C Post Decree Administration Area

N

Points of Diversion
Secondary Points of Diversion
Project Streams
Highways
Roads

0.25 0.13 0 0.25 0.5 Miles

Scale: 1:24,000

M. Hauer - 04/03/2020

Aerial Photos: 2011 Color NAIP
Topographic Information: USGS 24K

WC05
P287
301 UNNAMED DITCH NO. 301
WC06
P286A
P303
P288
P305
P289
P284
P306
Hwy 12
P283
P307
P285
P285
P291
P290
L300A
P302
87
L301
L302
L303
P308
87

Musselshell River Diversion Sites

Basins 40A & 40C Post Decree Administration Area

N

Points of Diversion
Secondary Points of Diversion
Project Streams
Highways
Roads

0.25 0.13 0 0.25 0.5 Miles

Scale: 1:24,000

Aerial Photos: 2011 Color NAIP
Topographic Information: USGS 24K

M. Hauer - 04/03/2020

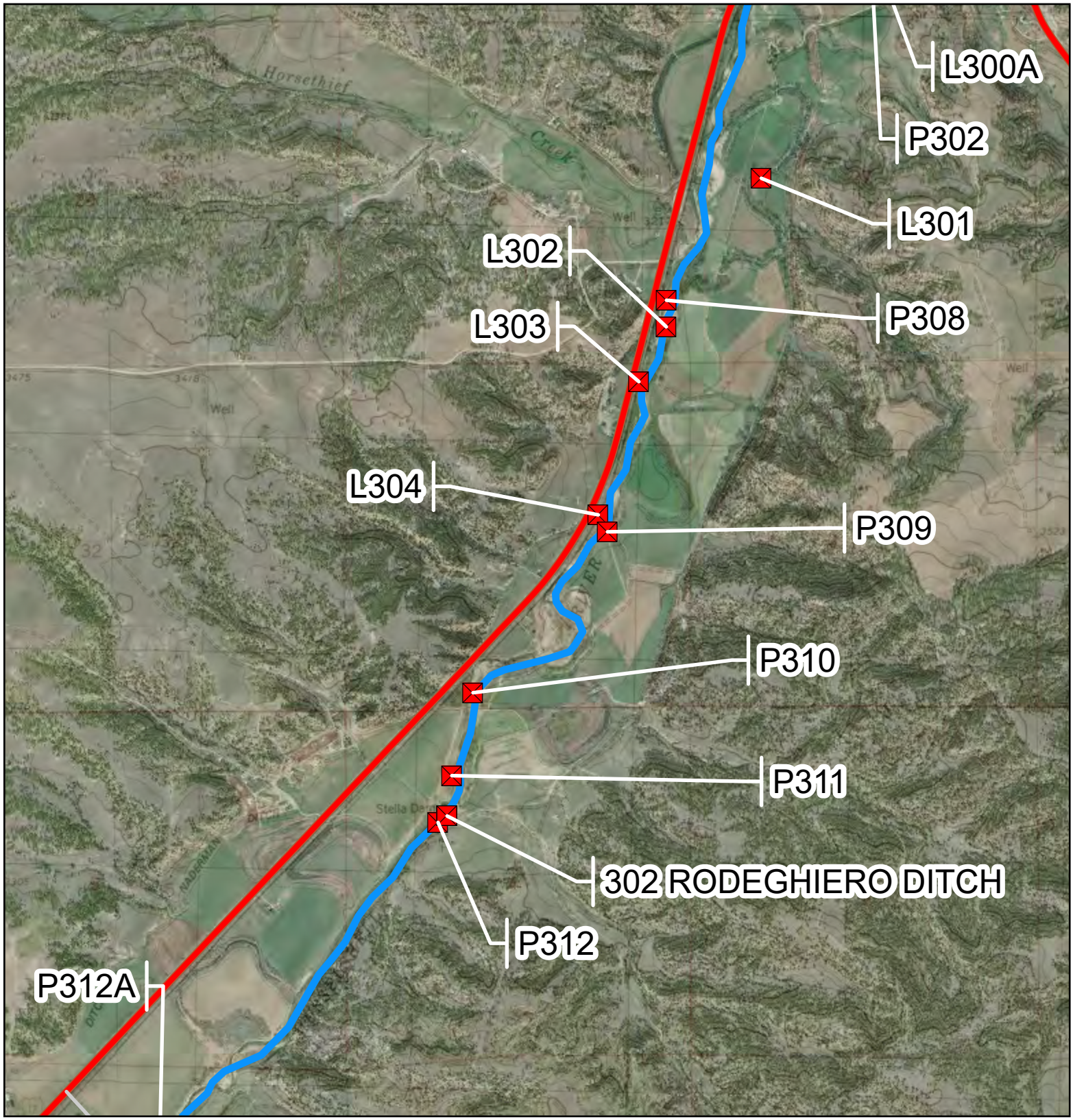

Musselshell River Diversion Sites

Basins 40A & 40C Post Decree Administration Area

N

Points of Diversion

Secondary Points of Diversion

Project Streams

Highways

Roads

0.25 0.13 0 0.25 0.5 Miles

Scale: 1:24,000

M. Hauer - 04/03/2020

Aerial Photos: 2011 Color NAIP
Topographic Information: USGS 24K

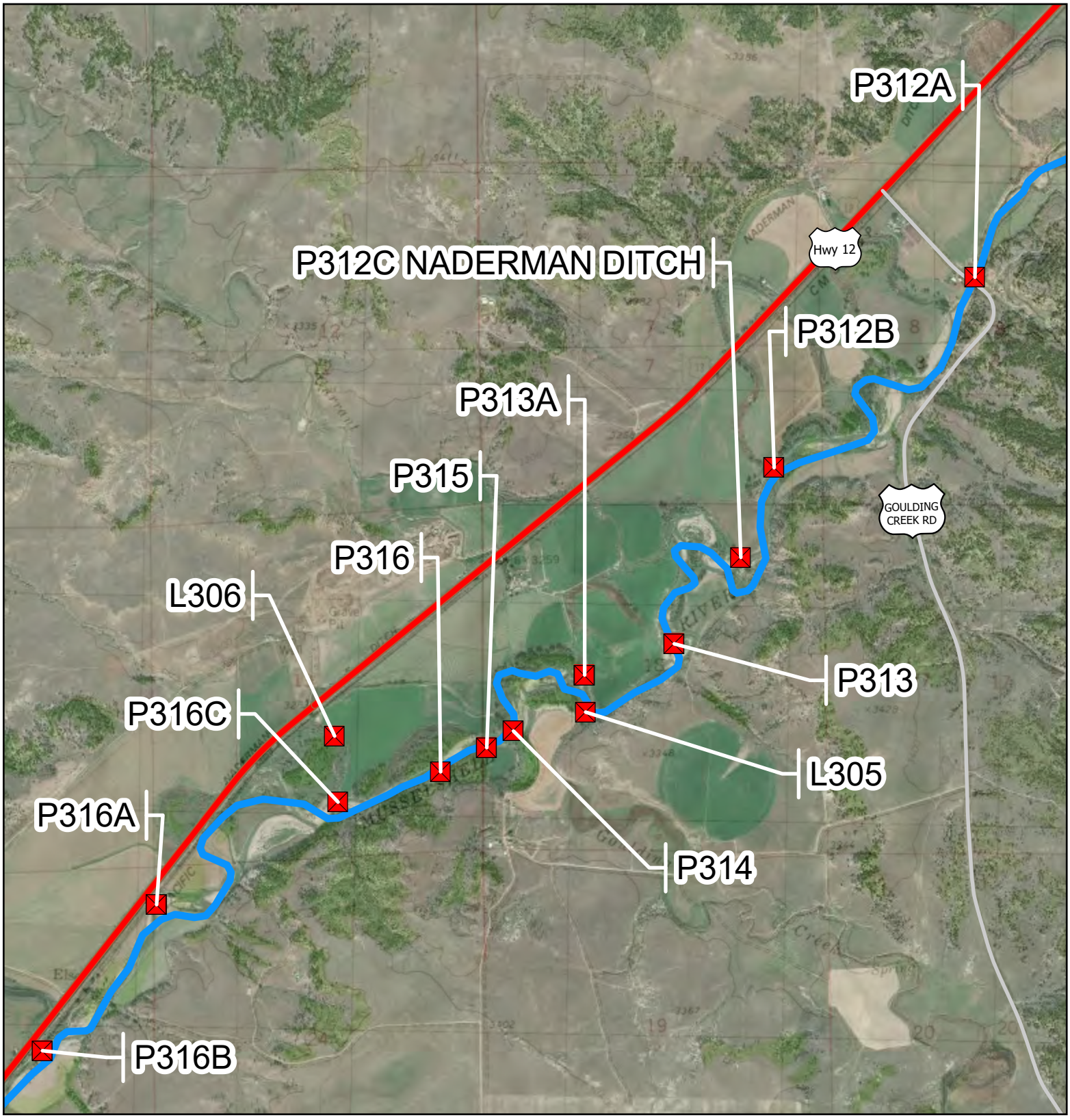

Musselshell River Diversion Sites

Basins 40A & 40C Post Decree Administration Area

N

Points of Diversion
Secondary Points of Diversion
Project Streams
Highways
Roads

0.25 0.13 0 0.25 0.5 Miles

Scale: 1:24,000

Aerial Photos: 2011 Color NAIP
Topographic Information: USGS 24K

M. Hauer - 04/03/2020

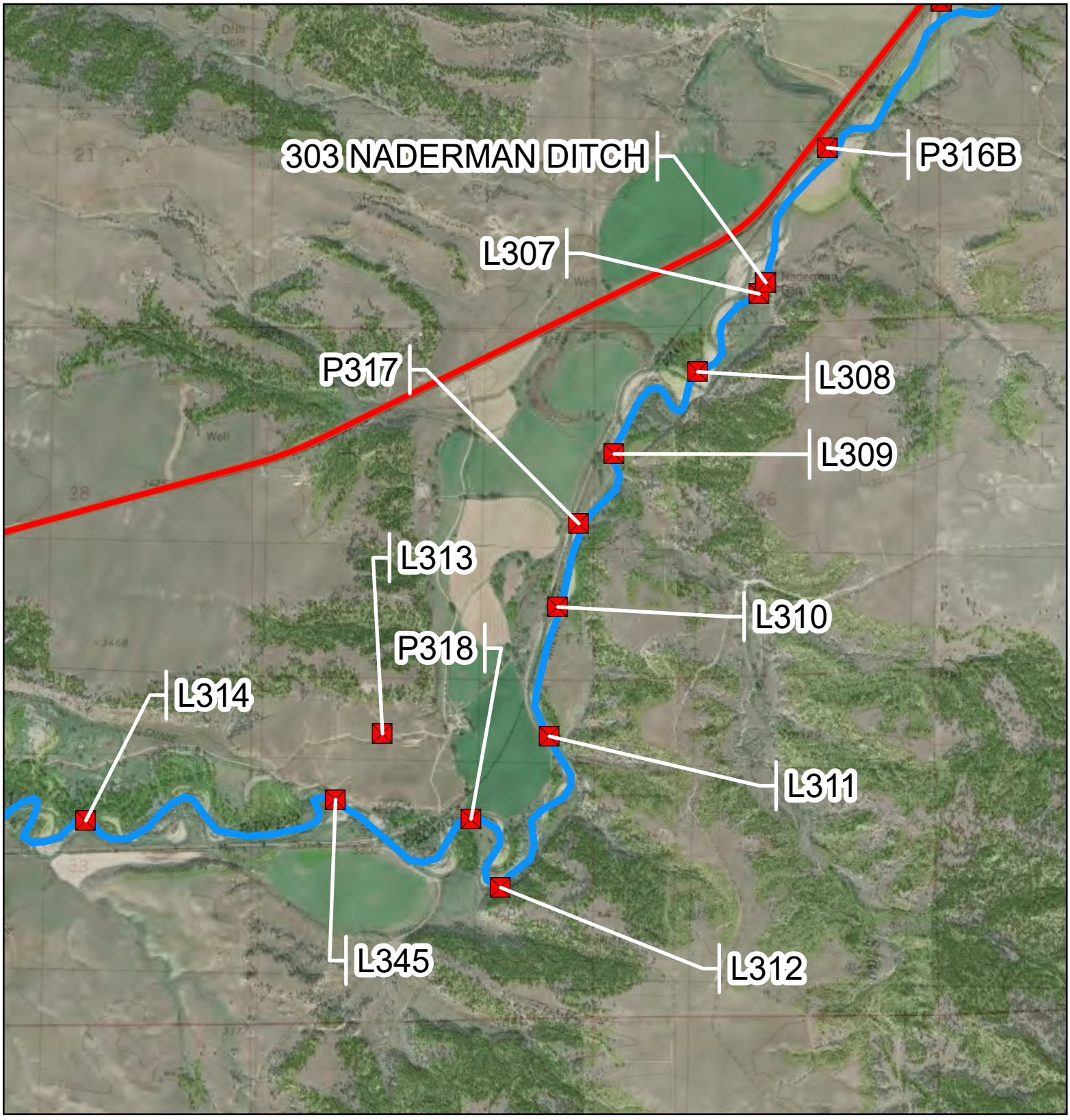

Musselshell River Diversion Sites

Basins 40A & 40C Post Decree Administration Area

N

Points of Diversion
Secondary Points of Diversion
Project Streams
Highways
Roads

0.25 0.13 0 0.25 0.5 Miles

Scale: 1:24,000

Aerial Photos: 2011 Color NAIP
Topographic Information: USGS 24K

M. Hauer - 04/03/2020

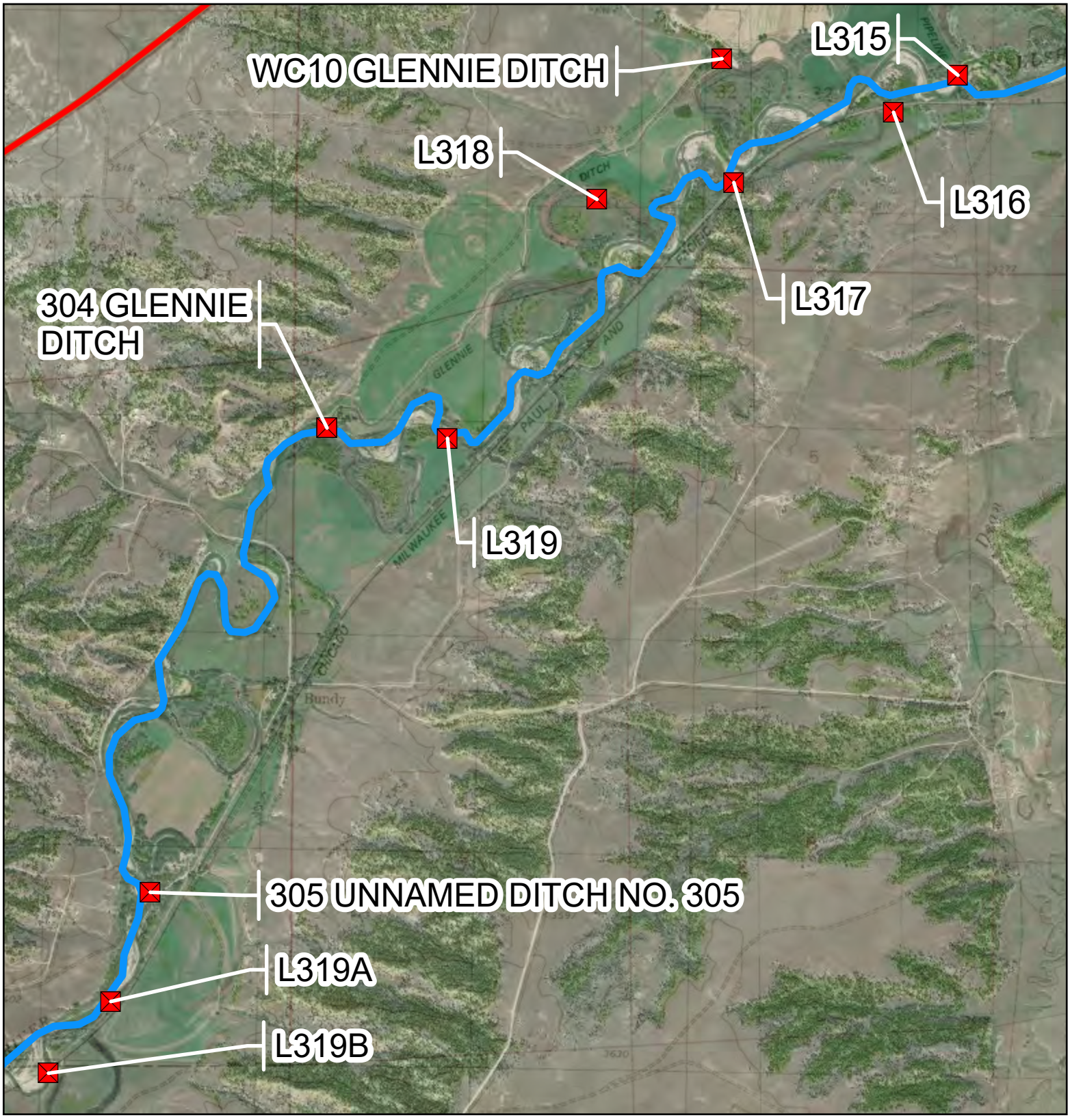

Musselshell River Diversion Sites

Basins 40A & 40C Post Decree Administration Area

N

Points of Diversion
Secondary Points of Diversion
Project Streams
Highways
Roads

0.25 0.13 0 0.25 0.5 Miles

Scale: 1:24,000

Aerial Photos: 2011 Color NAIP
Topographic Information: USGS 24K

M. Hauer - 04/03/2020

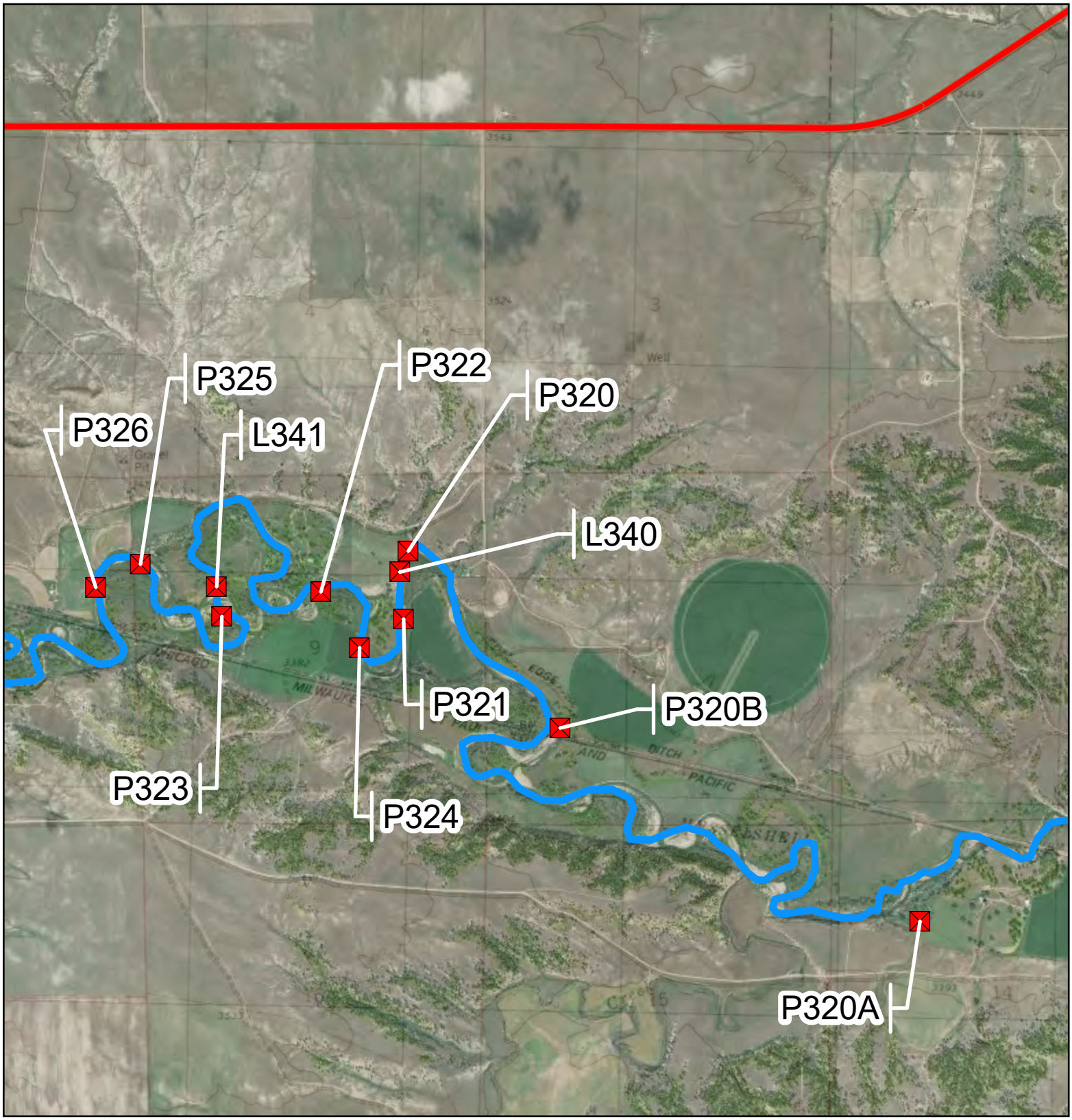

Musselshell River Diversion Sites

Basins 40A & 40C Post Decree Administration Area

Points of Diversion
Secondary Points of Diversion
Project Streams
Highways
Roads

0.25 0.13 0 0.25 0.5 Miles

Scale: 1:24,000

N

M. Hauer - 04/03/2020

Aerial Photos: 2011 Color NAIP
Topographic Information: USGS 24K

Musselshell River Diversion Sites

Basins 40A & 40C Post Decree Administration Area

Points of Diversion

Secondary Points of Diversion

Project Streams

Highways

Roads

0.25 0.13 0 0.25 0.5 Miles

Scale: 1:24,000

N

M. Hauer - 04/03/2020

Aerial Photos: 2011 Color NAIP
Topographic Information: USGS 24K

P335

L322

03

P333

P334

L321

L320

Musselshell River Diversion Sites

Basins 40A & 40C Post Decree Administration Area

Points of Diversion
Secondary Points of Diversion
Project Streams
Highways
Roads

0.25 0.13 0 0.25 0.5 Miles

Scale: 1:24,000

N

M. Hauer - 04/03/2020

Aerial Photos: 2011 Color NAIP
Topographic Information: USGS 24K

308 LAVINA NORTH CANAL

P337

P335

307 LAVINA SOUTH CANAL

P334

Musselshell River Diversion Sites

Basins 40A & 40C Post Decree Administration Area

Points of Diversion

Secondary Points of Diversion

Project Streams

Highways

Roads

0.25 0.13 0 0.25 0.5 Miles

Scale: 1:24,000

N

M. Hauer - 04/03/2020

Aerial Photos: 2011 Color NAIP
Topographic Information: USGS 24K

309 SLAYTON DITCH

Cushman

Musselshell River Diversion Sites

Basins 40A & 40C Post Decree Administration Area

Points of Diversion
Secondary Points of Diversion
Project Streams
Highways
Roads

0.25 0.13 0 0.25 0.5 Miles

Scale: 1:24,000

M. Hauer - 04/03/2020

Aerial Photos: 2011 Color NAIP
Topographic Information: USGS 24K

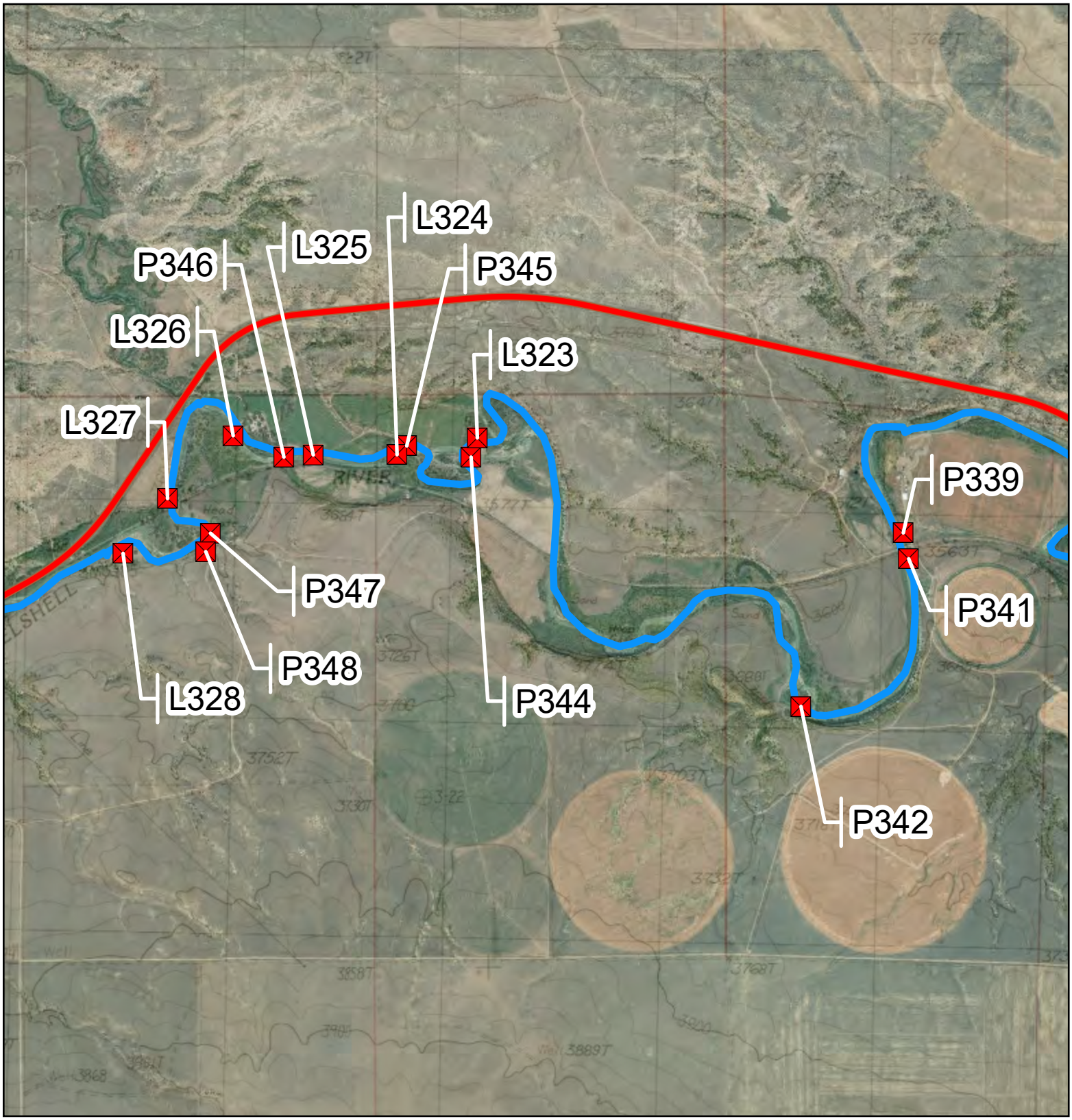

Musselshell River Diversion Sites

Basins 40A & 40C Post Decree Administration Area

N

Points of Diversion

Secondary Points of Diversion

Project Streams

Highways

Roads

0.25 0.13 0 0.25 0.5 Miles

Scale: 1:24,000

M. Hauer - 04/03/2020

Aerial Photos: 2011 Color NAIP
Topographic Information: USGS 24K

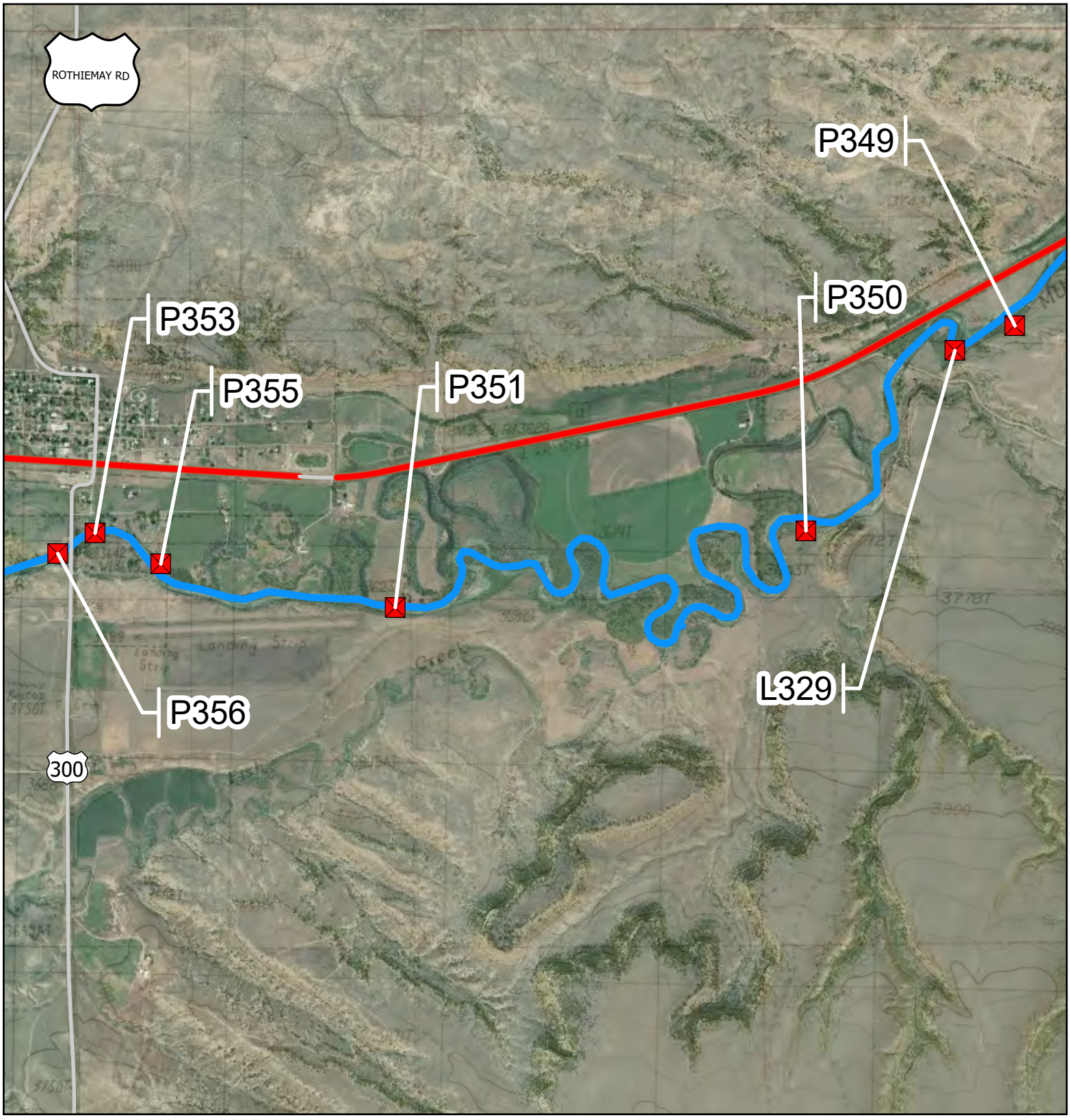

Musselshell River Diversion Sites

Basins 40A & 40C Post Decree Administration Area

Points of Diversion
Secondary Points of Diversion
Project Streams
Highways
Roads

0.25 0.13 0 0.25 0.5 Miles

Scale: 1:24,000

N

M. Hauer - 04/03/2020

Aerial Photos: 2011 Color NAIP
Topographic Information: USGS 24K

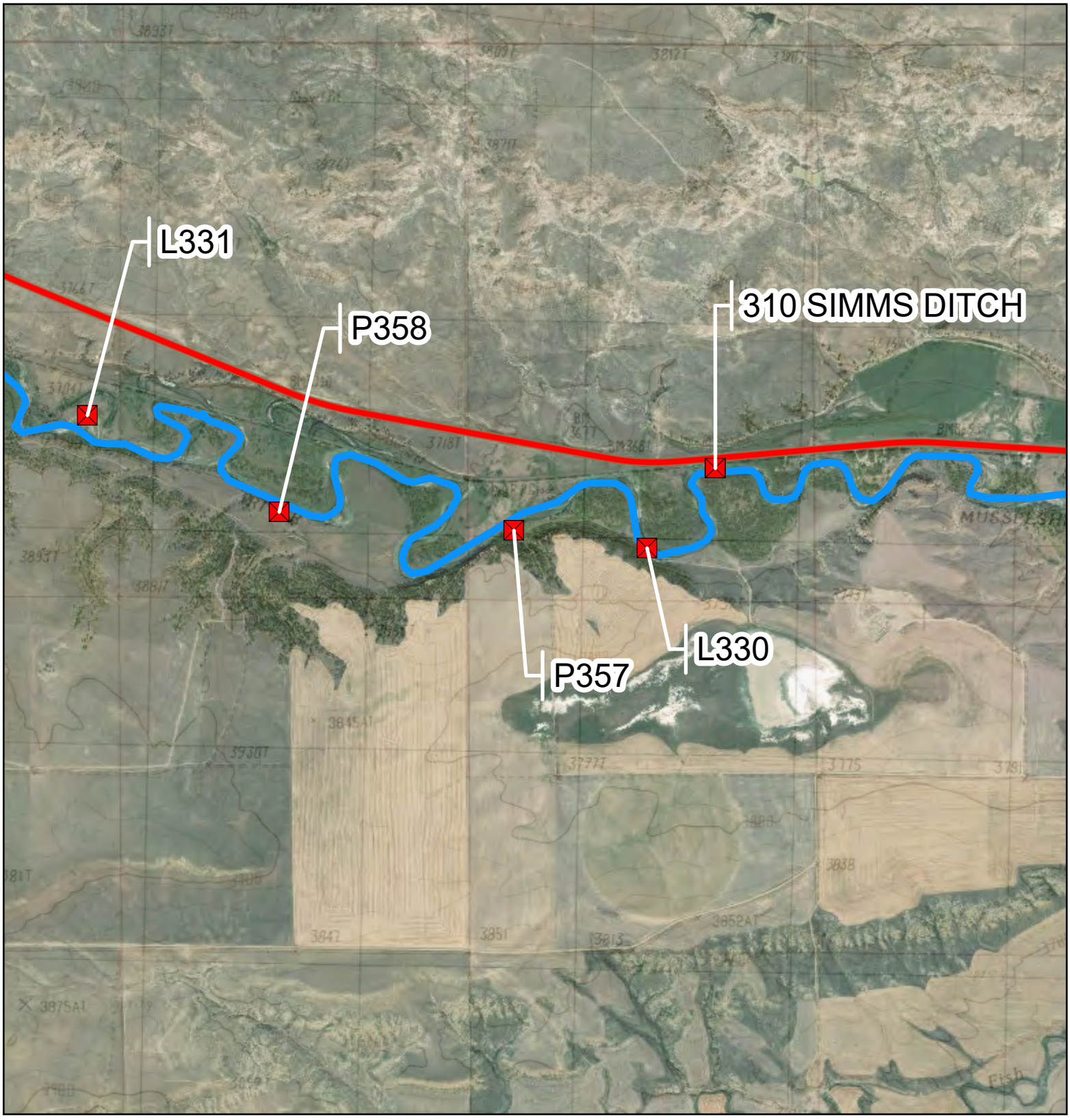

Musselshell River Diversion Sites

Basins 40A & 40C Post Decree Administration Area

Points of Diversion
Secondary Points of Diversion
Project Streams
Highways
Roads

0.25 0.13 0 0.25 0.5 Miles

Scale: 1:24,000

N

M. Hauer - 04/03/2020

Aerial Photos: 2011 Color NAIP
Topographic Information: USGS 24K

Musselshell River Diversion Sites

Basins 40A & 40C Post Decree Administration Area

N

Points of Diversion
Secondary Points of Diversion
Project Streams
Highways
Roads

0.25 0.13 0 0.25 0.5 Miles

Scale: 1:24,000

M. Hauer - 04/03/2020

Aerial Photos: 2011 Color NAIP
Topographic Information: USGS 24K

WC12 DEADMANS BASIN SUPPLY CANAL

L338

L339

L337

L335

L334

401A TIERNEY DITCH NO. 401A

L336

Musselshell River Diversion Sites

Basins 40A & 40C Post Decree Administration Area

Points of Diversion
Secondary Points of Diversion
Project Streams
Highways
Roads

0.25 0.13 0 0.25 0.5 Miles

Scale: 1:24,000

N

M. Hauer - 04/03/2020

Aerial Photos: 2011 Color NAIP
Topographic Information: USGS 24K

WC17 DEADMANS BASINSUPPLY CANAL
WC16 DEADMANS BASIN SUPPLY CANAL
WC14 DEADMANS BASIN SUPPLY CANAL
WC15 DEADMANS BASIN SUPPLY CANAL
WC13 DEADMANS BASIN SUPPLY CANAL
WC12 D BASIN S
S 297
L405
P404
P403
P402
L403
P401
WC11
L402
L404
L401
L400
L339
Shawmut
S SHAWMUT RD

Musselshell River Diversion Sites

Basins 40A & 40C Post Decree Administration Area

- Points of Diversion
- Secondary Points of Diversion
- Project Streams
- Highways
- Roads

0.25 0.13 0 0.25 0.5 Miles

Scale: 1:24,000

M. Hauer - 04/03/2020

Aerial Photos: 2011 Color NAIP
Topographic Information: USGS 24K

WC20 DEADMANS BASIN SUPPLY CANAL

WC19 DEADMANS BASIN SUPPLY CANAL

WC18 DEADMANS BASIN SUPPLY CANAL

WC17 DEADMANS BASIN

WC16 DEADMANS

WC15 D

Hwy 12

S 297

MUSSELSHELL

P405

L405

P404

403 UNNAMED DITCH NO. 403

402 VONICA DITCH

401 O. K. DITCH

Shawmut

Musselshell River Diversion Sites

Basins 40A & 40C Post Decree Administration Area

Points of Diversion
Secondary Points of Diversion
Project Streams
Highways
Roads

0.25 0.13 0 0.25 0.5 Miles

Scale: 1:24,000

N

Aerial Photos: 2011 Color NAIP
Topographic Information: USGS 24K

M. Hauer - 04/03/2020

WR3

408 DEADMANS BASIN SUPPLY CANAL

405 JENIZEN DITCH

409 UPPER WEBSTER -WINNECOOK DITCH

407 LOWER WEBSTE R-WINNECOOK DITCH

Musselshell River Diversion Sites

Basins 40A & 40C Post Decree Administration Area

Points of Diversion
Secondary Points of Diversion
Project Streams
Highways
Roads

0.25 0.13 0 0.25 0.5 Miles

Scale: 1:24,000

N

Aerial Photos: 2011 Color NAIP
Topographic Information: USGS 24K

M. Hauer - 04/03/2020

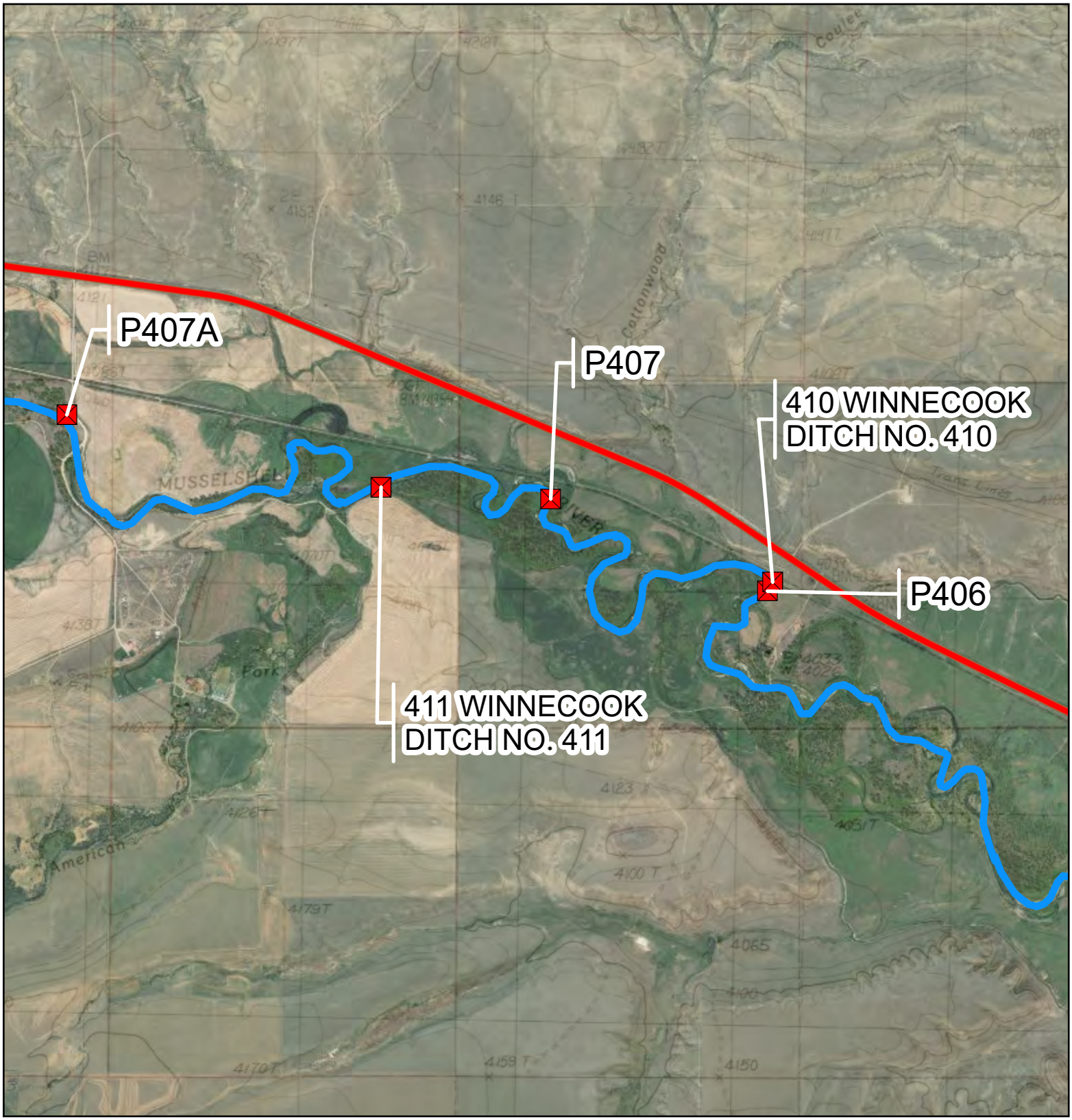

Musselshell River Diversion Sites

Basins 40A & 40C Post Decree Administration Area

N

Points of Diversion

Secondary Points of Diversion

Project Streams

Highways

Roads

0.25 0.13 0 0.25 0.5 Miles

Scale: 1:24,000

M. Hauer - 04/03/2020

Aerial Photos: 2011 Color NAIP
Topographic Information: USGS 24K

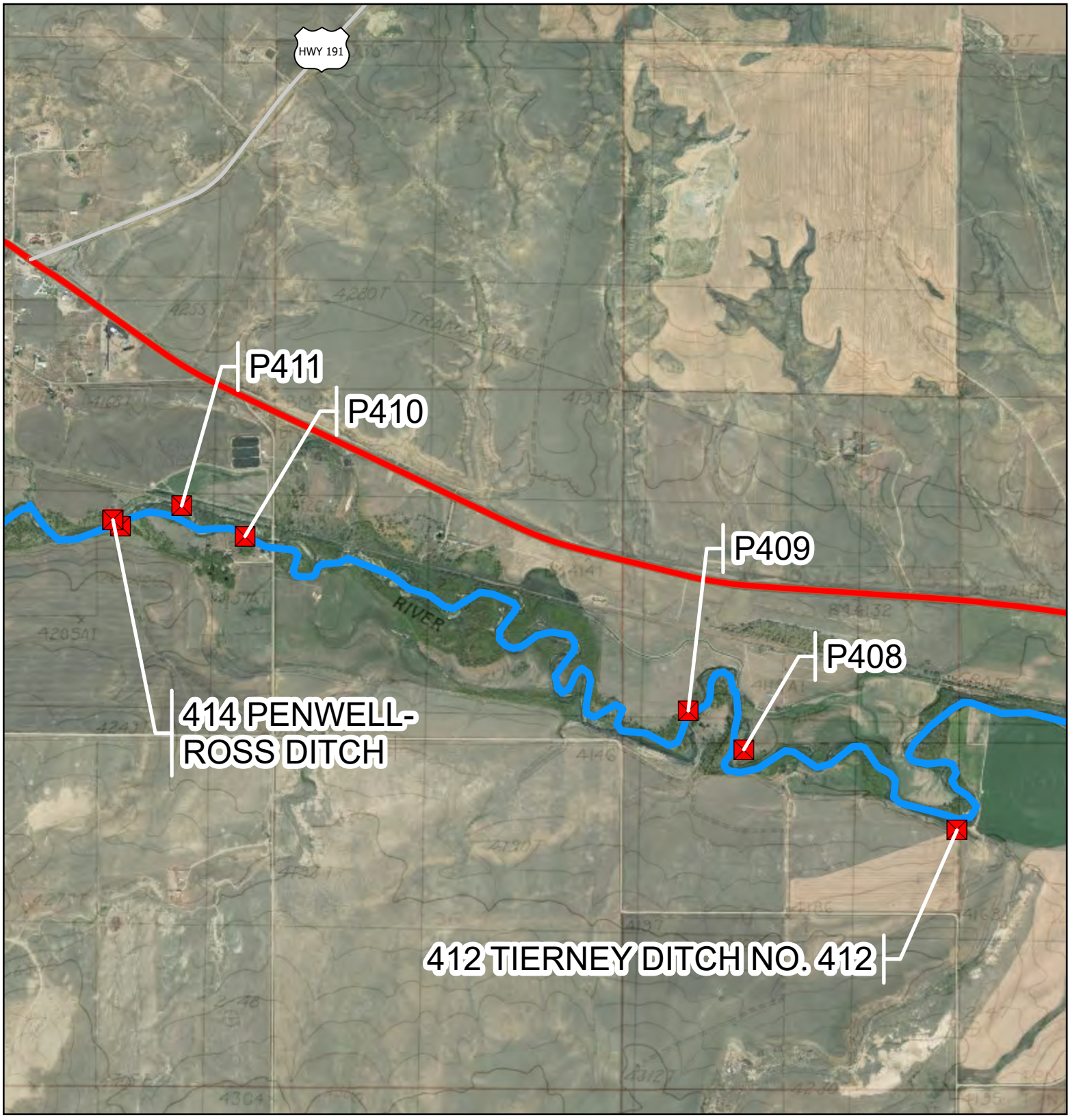

Musselshell River Diversion Sites

Basins 40A & 40C Post Decree Administration Area

N

Points of Diversion
Secondary Points of Diversion
Project Streams
Highways
Roads

0.25 0.13 0 0.25 0.5 Miles

Scale: 1:24,000

M. Hauer - 04/03/2020

Aerial Photos: 2011 Color NAIP
Topographic Information: USGS 24K

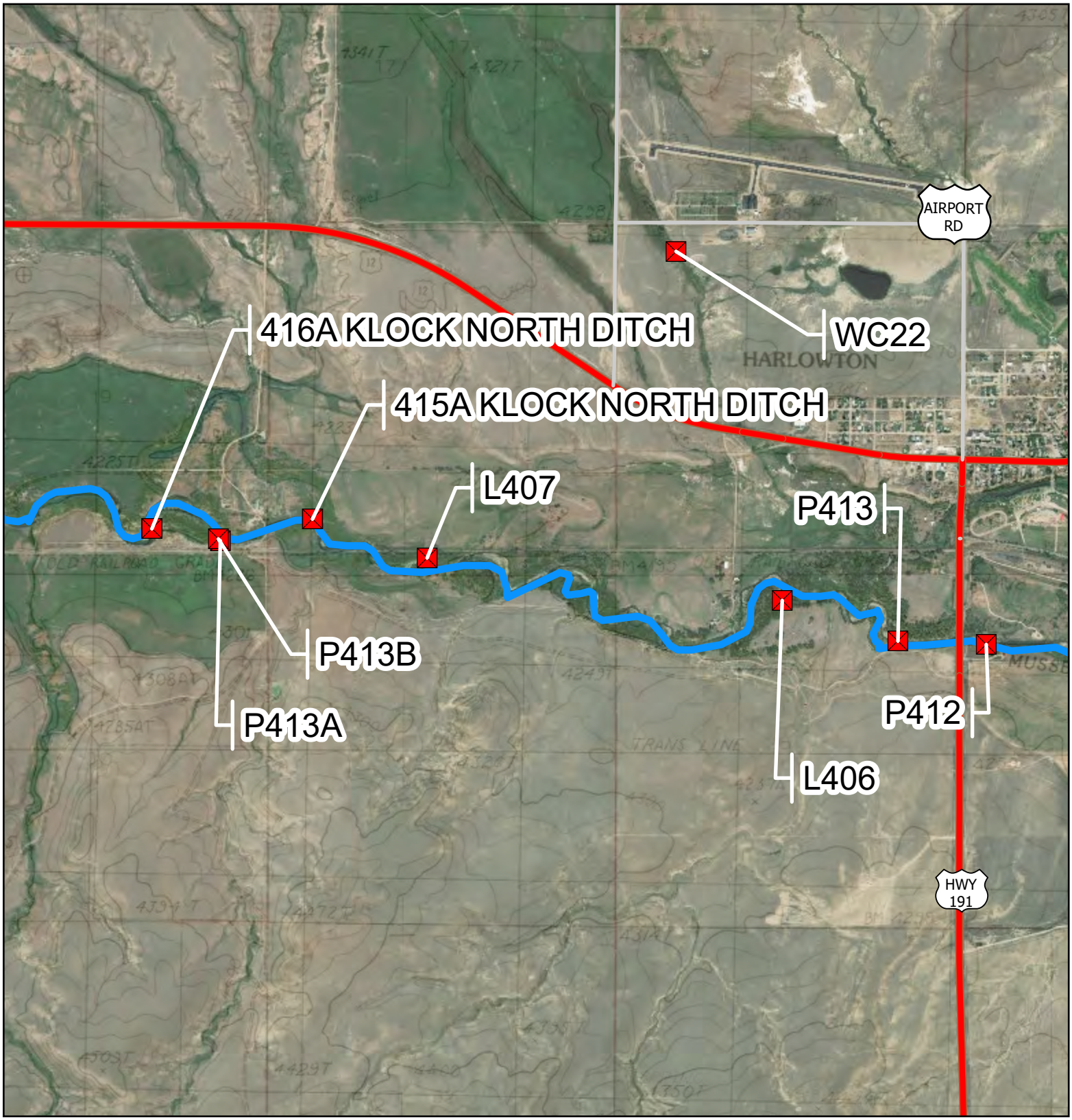

Musselshell River Diversion Sites

Basins 40A & 40C Post Decree Administration Area

N

Points of Diversion

Secondary Points of Diversion

Project Streams

Highways

Roads

0.25 0.13 0 0.25 0.5 Miles

Scale: 1:24,000

M. Hauer - 04/03/2020

Aerial Photos: 2011 Color NAIP
Topographic Information: USGS 24K

Musselshell River Diversion Sites

Basins 40A & 40C Post Decree Administration Area

N

Points of Diversion
Secondary Points of Diversion
Project Streams
Highways
Roads

0.25 0.13 0 0.25 0.5 Miles

Scale: 1:24,000

Aerial Photos: 2011 Color NAIP
Topographic Information: USGS 24K

M. Hauer - 04/03/2020

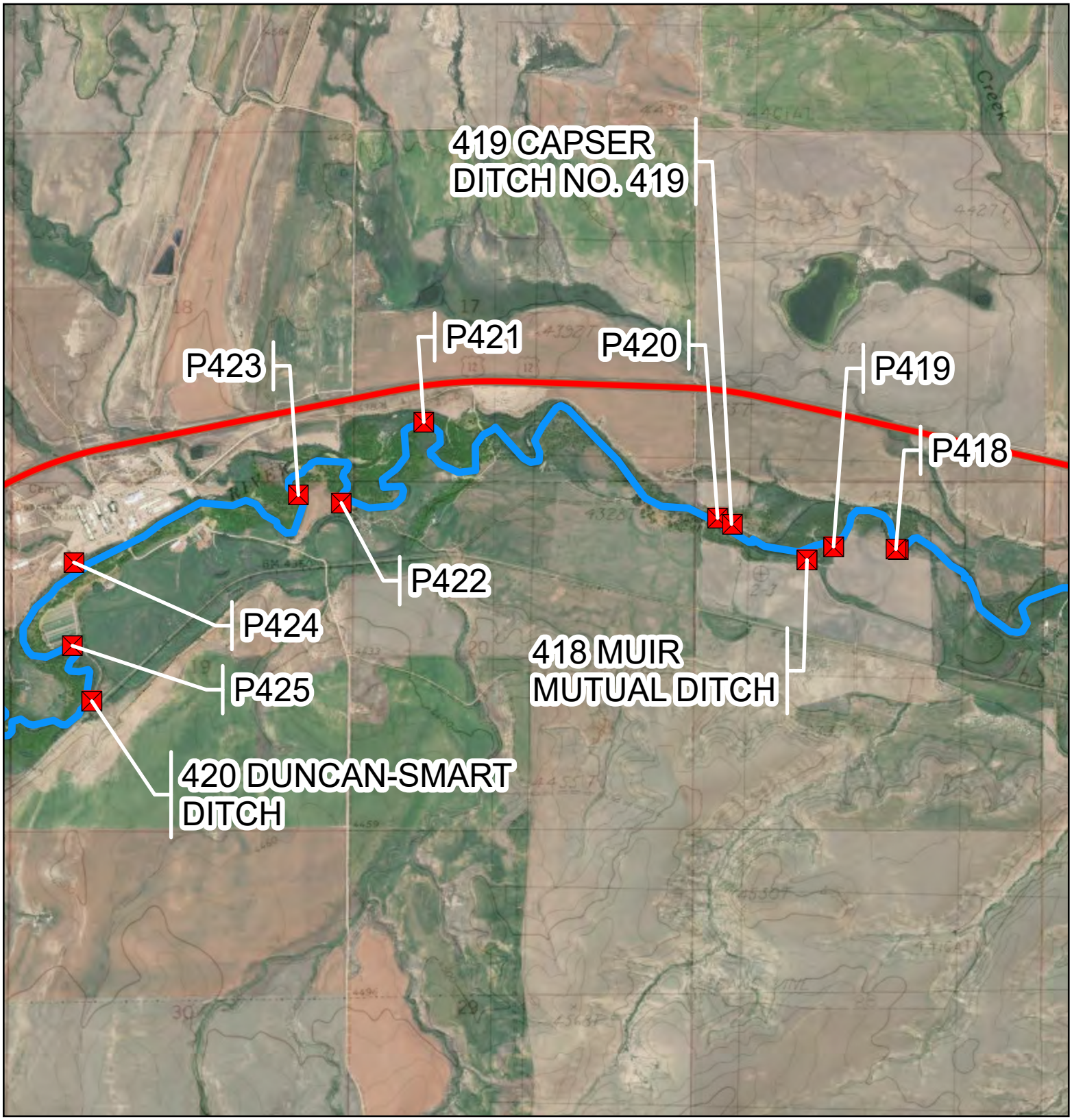

Musselshell River Diversion Sites

Basins 40A & 40C Post Decree Administration Area

N

Points of Diversion

Secondary Points of Diversion

Project Streams

Highways

Roads

0.25 0.13 0 0.25 0.5 Miles

Scale: 1:24,000

M. Hauer - 04/03/2020

Aerial Photos: 2011 Color NAIP
Topographic Information: USGS 24K

Musselshell River Diversion Sites

Basins 40A & 40C Post Decree Administration Area

N

Points of Diversion

Secondary Points of Diversion

Project Streams

Highways

Roads

0.25 0.13 0 0.25 0.5 Miles

Scale: 1:24,000

M. Hauer - 04/03/2020

Aerial Photos: 2011 Color NAIP
Topographic Information: USGS 24K

425 UNNAMED DITCH NO. 425

424 TWO DOT CANAL

426 TVETENE DITCH

MUSSELSHELL RIVER

Musselshell River Diversion Sites

Basins 40A & 40C Post Decree Administration Area

Points of Diversion
Secondary Points of Diversion
Project Streams
Highways
Roads

0.25 0.13 0 0.25 0.5 Miles

Scale: 1:24,000

Aerial Photos: 2011 Color NAIP
Topographic Information: USGS 24K

M. Hauer - 04/03/2020

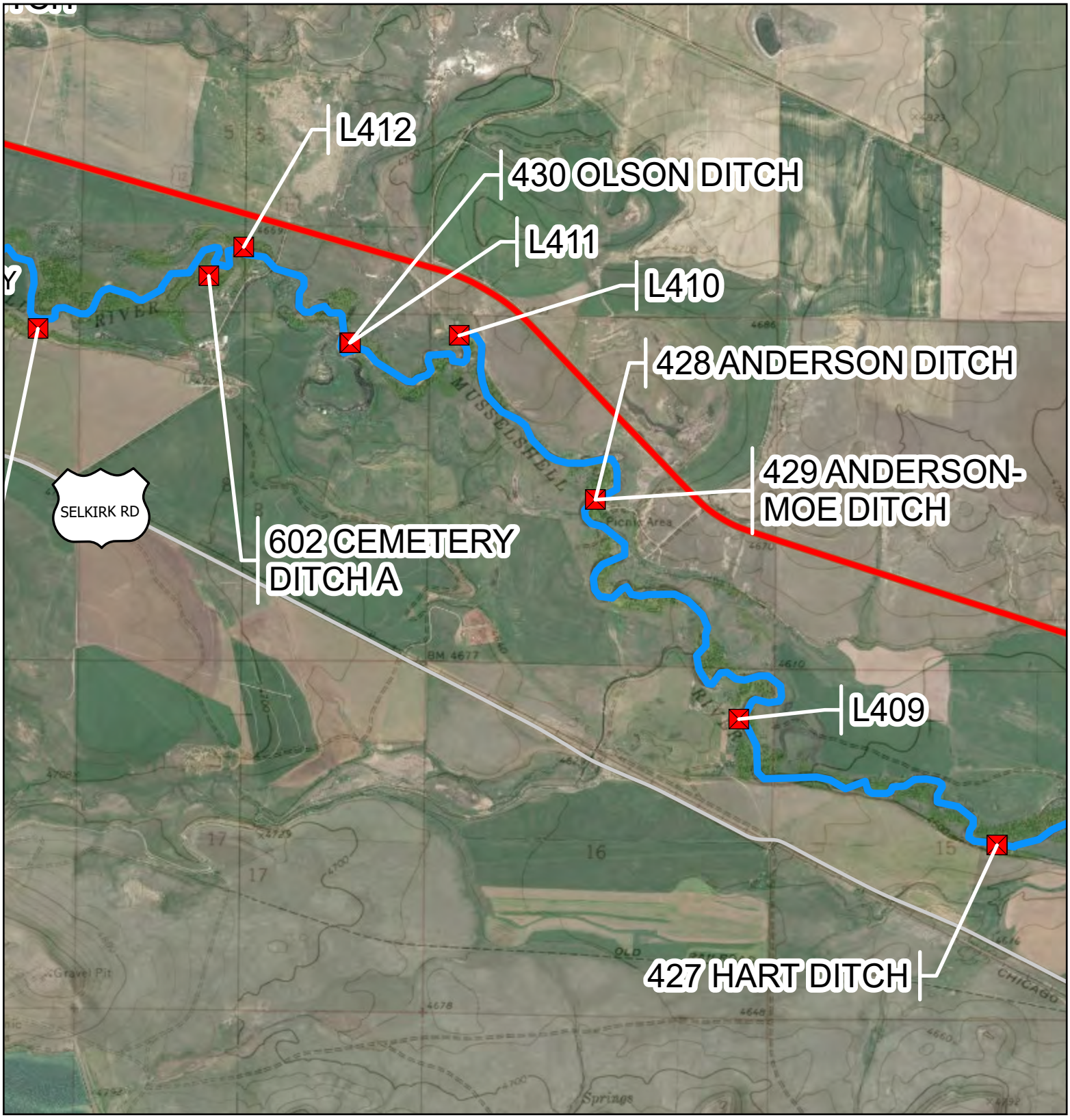

Musselshell River Diversion Sites

Basins 40A & 40C Post Decree Administration Area

N

Points of Diversion
Secondary Points of Diversion
Project Streams
Highways
Roads

0.25 0.13 0 0.25 0.5 Miles

Scale: 1:24,000

Aerial Photos: 2011 Color NAIP
Topographic Information: USGS 24K

M. Hauer - 04/03/2020

503 G. L. DITCH
WR4
WR5
P426
431/501 BERG DITCH
430A KERTZ DITCH
502 SETTLE DITCH
P501
601 UNNAMED DITCH NO. 601
603 PETERSON DITCH
602 CEMETERY DITCH C
L600
L601
SUB
602 CEMETERY DITCH B
SELKIRK RD
604 PETERSON DITCH NO. 604
MRUT 001 (605)

Musselshell River Diversion Sites

Basins 40A & 40C Post Decree Administration Area

N

Points of Diversion

Secondary Points of Diversion

Project Streams

Highways

Roads

0.25 0.13 0 0.25 0.5 Miles

Scale: 1:24,000

M. Hauer - 04/03/2020

Aerial Photos: 2011 Color NAIP
Topographic Information: USGS 24K

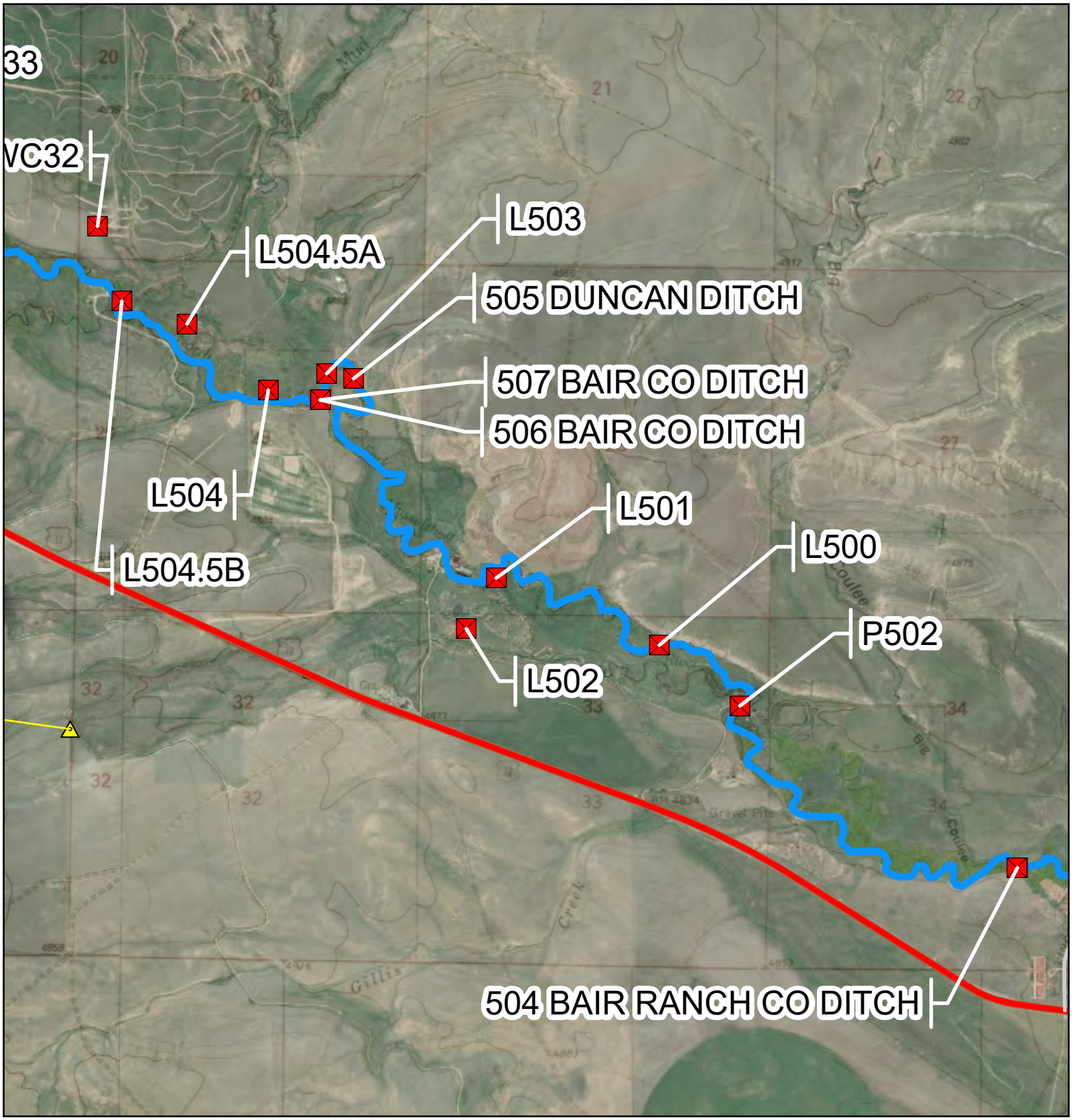

Musselshell River Diversion Sites

Basins 40A & 40C Post Decree Administration Area

N

Points of Diversion
Secondary Points of Diversion

Project Streams
Highways
Roads

0.25 0.13 0 0.25 0.5 Miles

Scale: 1:24,000

M. Hauer - 04/03/2020

Aerial Photos: 2011 Color NAIP
Topographic Information: USGS 24K

512 SAYRE DITCH

510 CAMERON AND HOLIDAY DITCH

ITCH

WC33

514 NORTH FORK DIVERSION CANAL

WC32

513 UNNAMED DITCH NO.513

511 UNNAMED DITCH NO.511

509 UNNAMED DITCH NO.509

L5

L50

508 SLOUGH DITCH

GC 001 (514)

GC 002 (515)

Musselshell River Diversion Sites

Basins 40A & 40C Post Decree Administration Area

N

Points of Diversion

Secondary Points of Diversion

Project Streams

Highways

Roads

0.25 0.13 0 0.25 0.5 Miles

Scale: 1:24,000

M. Hauer - 04/03/2020

Aerial Photos: 2011 Color NAIP
Topographic Information: USGS 24K

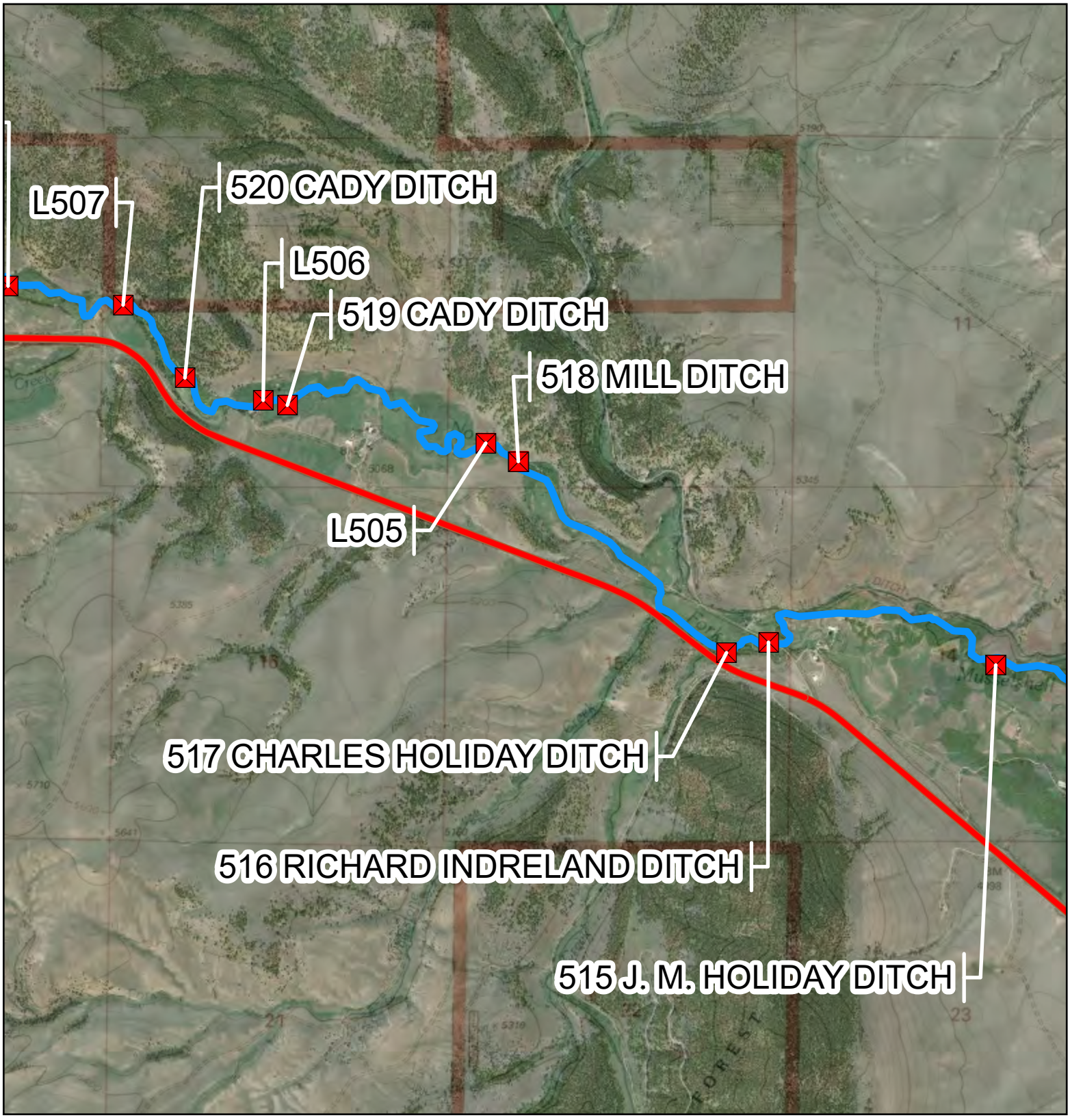

Musselshell River Diversion Sites

Basins 40A & 40C Post Decree Administration Area

N

Points of Diversion
Secondary Points of Diversion
Project Streams
Highways
Roads

0.25 0.13 0 0.25 0.5 Miles

Scale: 1:24,000

Aerial Photos: 2011 Color NAIP
Topographic Information: USGS 24K

M. Hauer - 04/03/2020

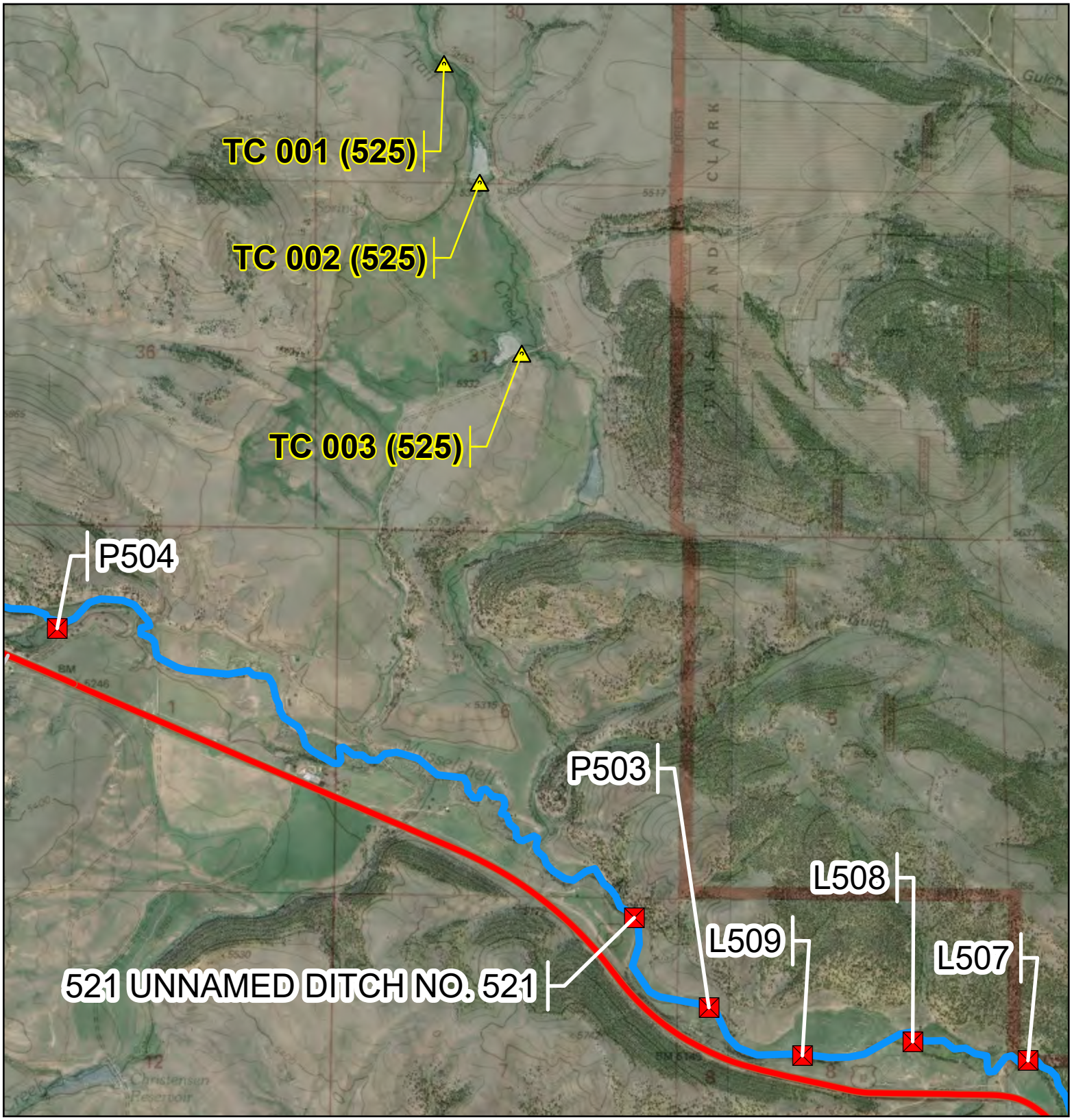

Musselshell River Diversion Sites

Basins 40A & 40C Post Decree Administration Area

- Points of Diversion
- Secondary Points of Diversion
- Project Streams
- Highways
- Roads

0.25 0.13 0 0.25 0.5 Miles

Scale: 1:24,000

N

M. Hauer - 04/03/2020

Aerial Photos: 2011 Color NAIP
Topographic Information: USGS 24K

WR6

Hwy 12

P504

Musselshell River Diversion Sites

Basins 40A & 40C Post Decree Administration Area

N

Points of Diversion
Secondary Points of Diversion
Project Streams
Highways
Roads

0.25 0.13 0 0.25 0.5 Miles

Scale: 1:24,000

M. Hauer - 04/03/2020

Aerial Photos: 2011 Color NAIP
Topographic Information: USGS 24K

526 UNNAMED DITCH NO.526

525 DURAND DITCH

524 BAIR CO DITCH

523 BAIR CO DITCH

JAMISON TRL

Musselshell River Diversion Sites

Basins 40A & 40C Post Decree Administration Area

Points of Diversion
Secondary Points of Diversion
Project Streams
Highways
Roads

0.25 0.13 0 0.25 0.5 Miles

Scale: 1:24,000

N

M. Hauer - 04/03/2020

Aerial Photos: 2011 Color NAIP
Topographic Information: USGS 24K

L511

L510A

L510

Musselshell River Diversion Sites

Basins 40A & 40C Post Decree Administration Area

N

Points of Diversion
Secondary Points of Diversion
Project Streams
Highways
Roads

0.25 0.13 0 0.25 0.5 Miles

Scale: 1:24,000

Aerial Photos: 2011 Color NAIP
Topographic Information: USGS 24K

M. Hauer - 04/03/2020

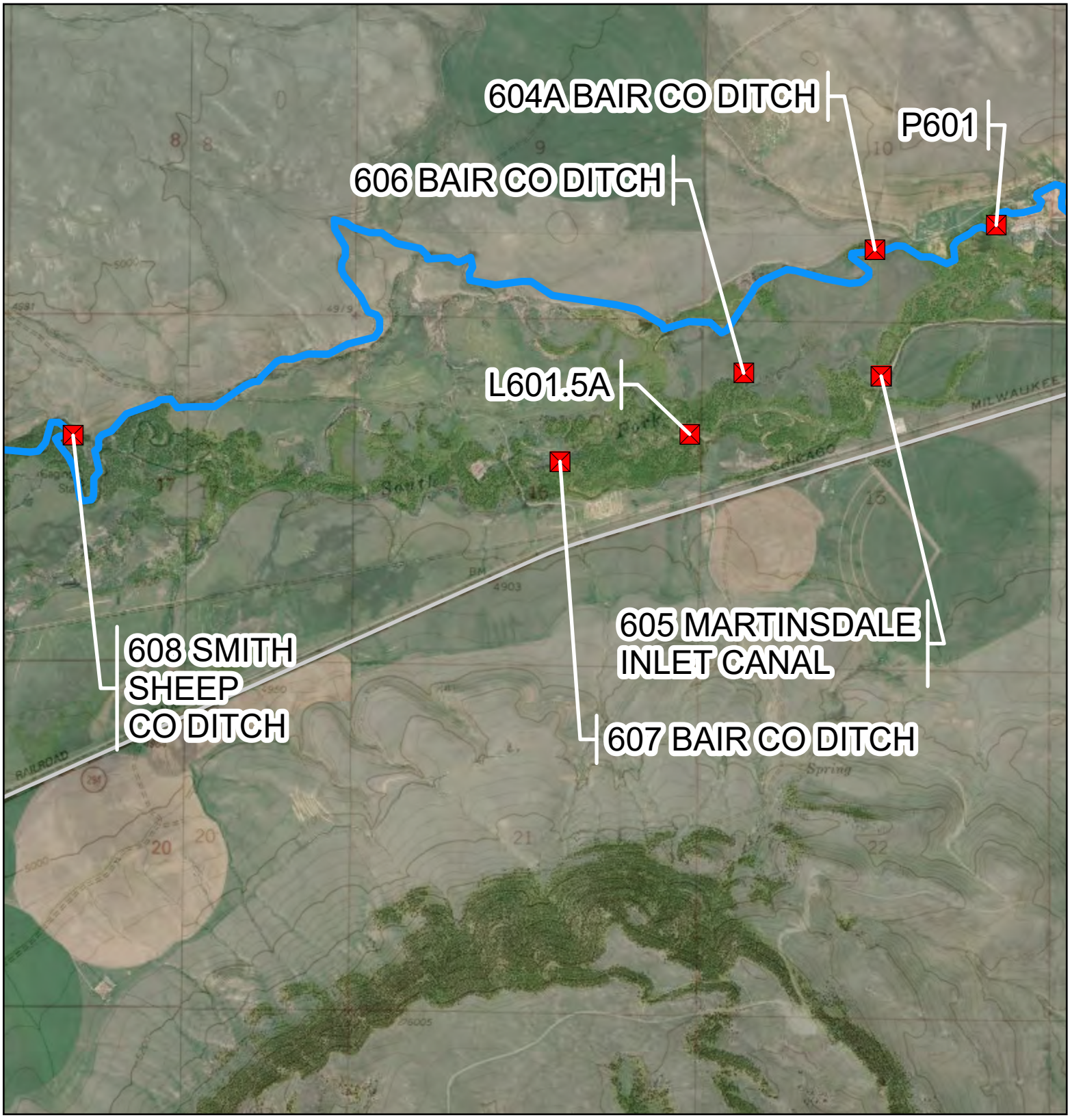

Musselshell River Diversion Sites

Basins 40A & 40C Post Decree Administration Area

N

- Points of Diversion
- Secondary Points of Diversion
- Project Streams
- Highways
- Roads

0.25 0.13 0 0.25 0.5 Miles

Scale: 1:24,000

M. Hauer - 04/03/2020

Aerial Photos: 2011 Color NAIP
Topographic Information: USGS 24K

610 UNNAMED DITCH NO. 610

L602

L603

609 HENRY TICE DITCH

Musselshell River Diversion Sites

Basins 40A & 40C Post Decree Administration Area

Points of Diversion
Secondary Points of Diversion
Project Streams
Highways
Roads

0.25 0.13 0 0.25 0.5 Miles

Scale: 1:24,000

M. Hauer - 04/03/2020

Aerial Photos: 2011 Color NAIP
Topographic Information: USGS 24K

L601.5B

L601.5C

608 SMITH SHEEP CO DITCH

COTTONWOOD CRK RD

Groveland

71 Ranch

RAILROAD

Musselshell River Diversion Sites

Basins 40A & 40C Post Decree Administration Area

N

Points of Diversion
Secondary Points of Diversion
Project Streams
Highways
Roads

0.25 0.13 0 0.25 0.5 Miles

Scale: 1:24,000

Aerial Photos: 2011 Color NAIP
Topographic Information: USGS 24K

M. Hauer - 04/03/2020

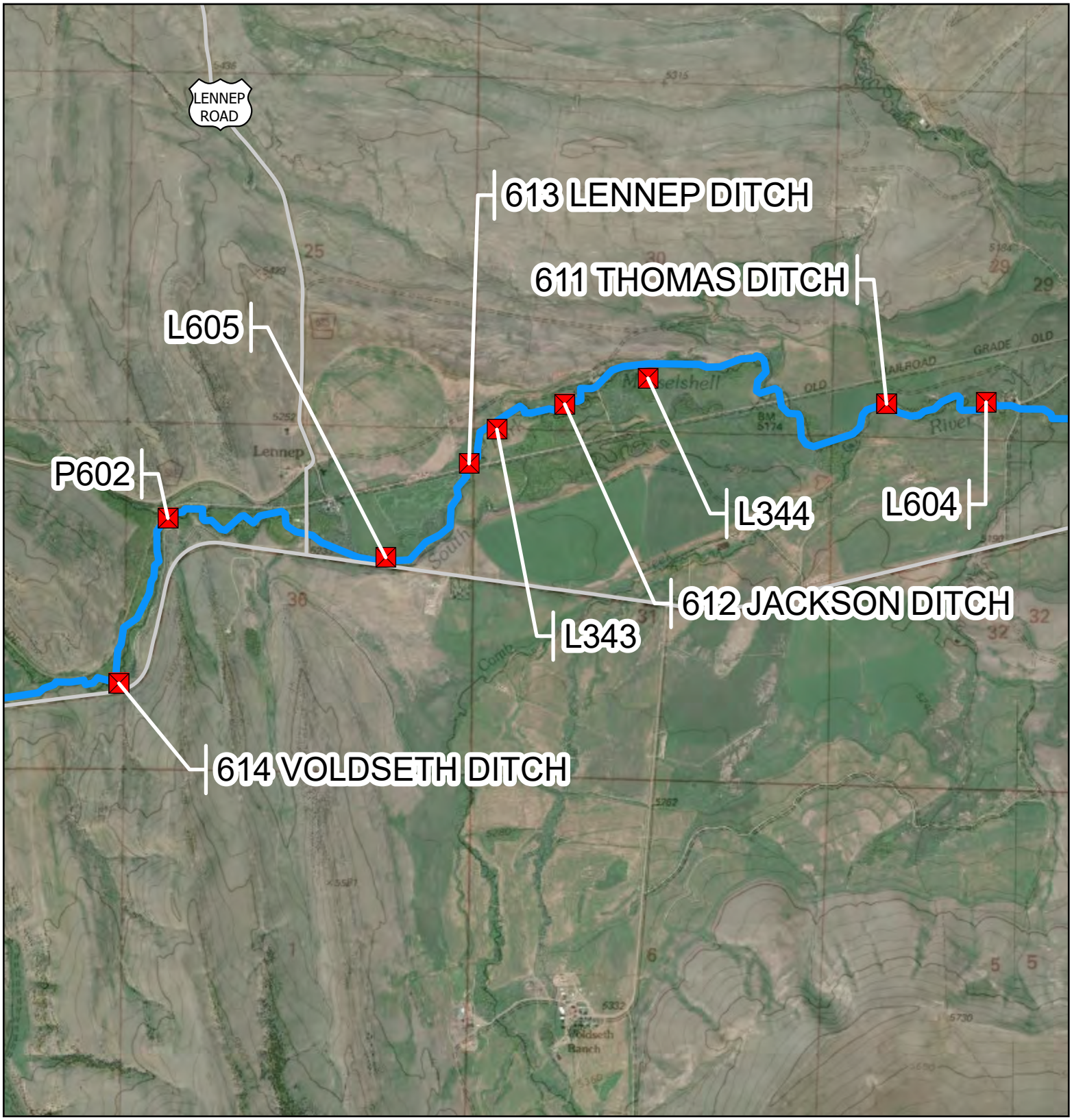

Musselshell River Diversion Sites

Basins 40A & 40C Post Decree Administration Area

N

Points of Diversion
Secondary Points of Diversion
Project Streams
Highways
Roads

0.25 0.13 0 0.25 0.5 Miles

Scale: 1:24,000

Aerial Photos: 2011 Color NAIP
Topographic Information: USGS 24K

M. Hauer - 04/03/2020

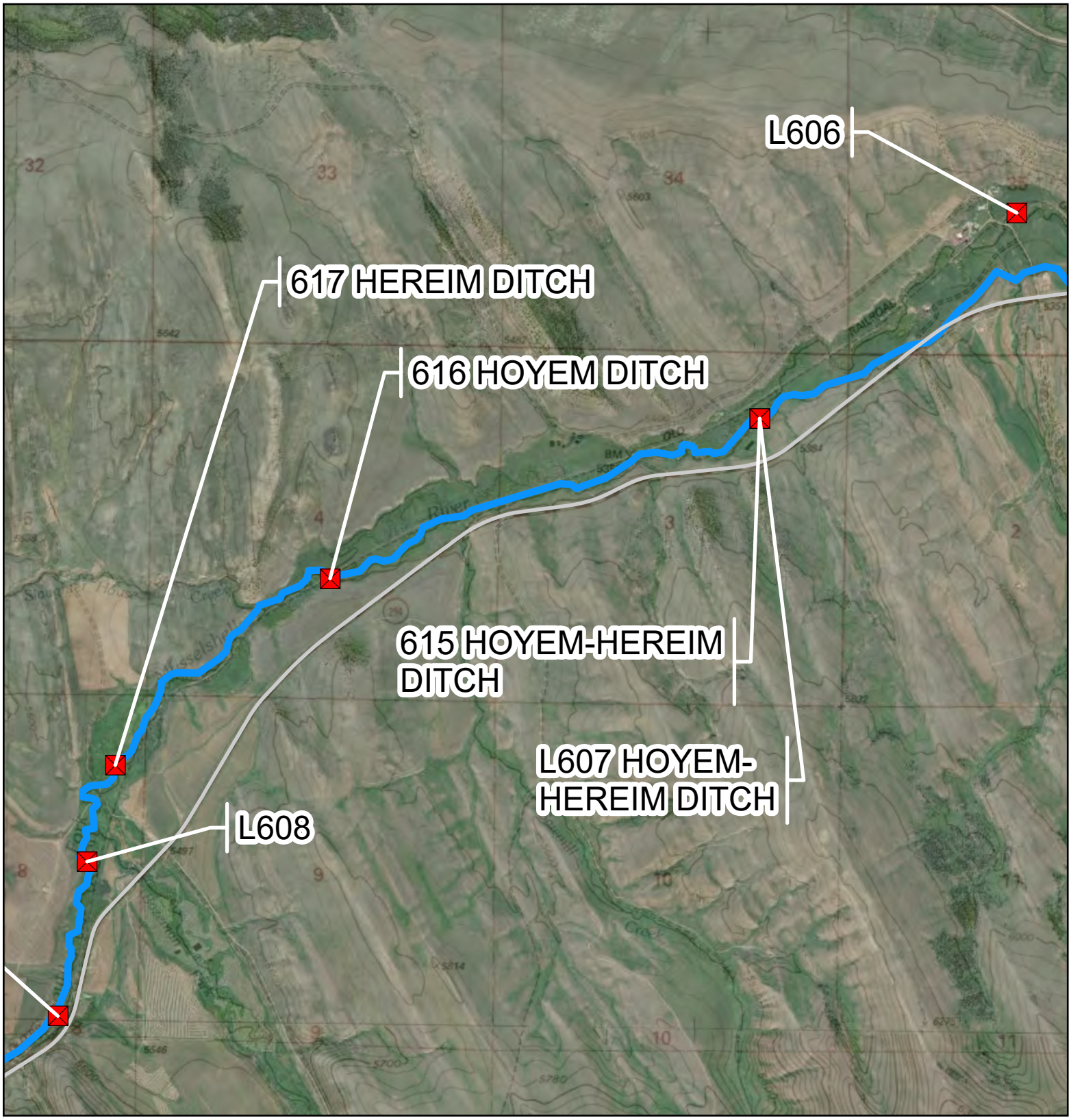

Musselshell River Diversion Sites

Basins 40A & 40C Post Decree Administration Area

N

Points of Diversion

Secondary Points of Diversion

Project Streams

Highways

Roads

0.25 0.13 0 0.25 0.5 Miles

Scale: 1:24,000

Aerial Photos: 2011 Color NAIP
Topographic Information: USGS 24K

M. Hauer - 04/03/2020

618 HEREIM WEST DITCH

L609

619 WILSON DITCH

620 BREKKE RESERVOIR

Musselshell River Diversion Sites

Basins 40A & 40C Post Decree Administration Area

- Points of Diversion
- Secondary Points of Diversion
- Project Streams
- Highways
- Roads

N

S

0 0.5 1 2 Miles

1:24,000

M. Hauer - 04/03/2020

Aerial Photos: 2011 Color NAIP
Topographic Information: USGS 24K

Overview Map

WR1

P100

THE WIILOWS

Musselshell River Diversion Sites

Basins 40A & 40C Post Decree Administration Area

- Points of Diversion
- Secondary Points of Diversion
- Project Streams
- Highways
- Roads

N

S

0 0.5 1 2 Miles

1:24,000

M. Hauer - 04/03/2020

Aerial Photos: 2011 Color NAIP
Topographic Information: USGS 24K

Overview Map

P101
P102
P103
P104
P105
P106
P107
P108
BLOOD CREEK RD
P109
P110
P111
P112
P113

Musselshell River Diversion Sites

Basins 40A & 40C Post Decree Administration Area

- Points of Diversion
- Secondary Points of Diversion
- Project Streams
- Highways
- Roads

N

S

0 0.5 1 2 Miles

1:24,000

M. Hauer - 04/03/2020

Aerial Photos: 2011 Color NAIP
Topographic Information: USGS 24K

Overview Map

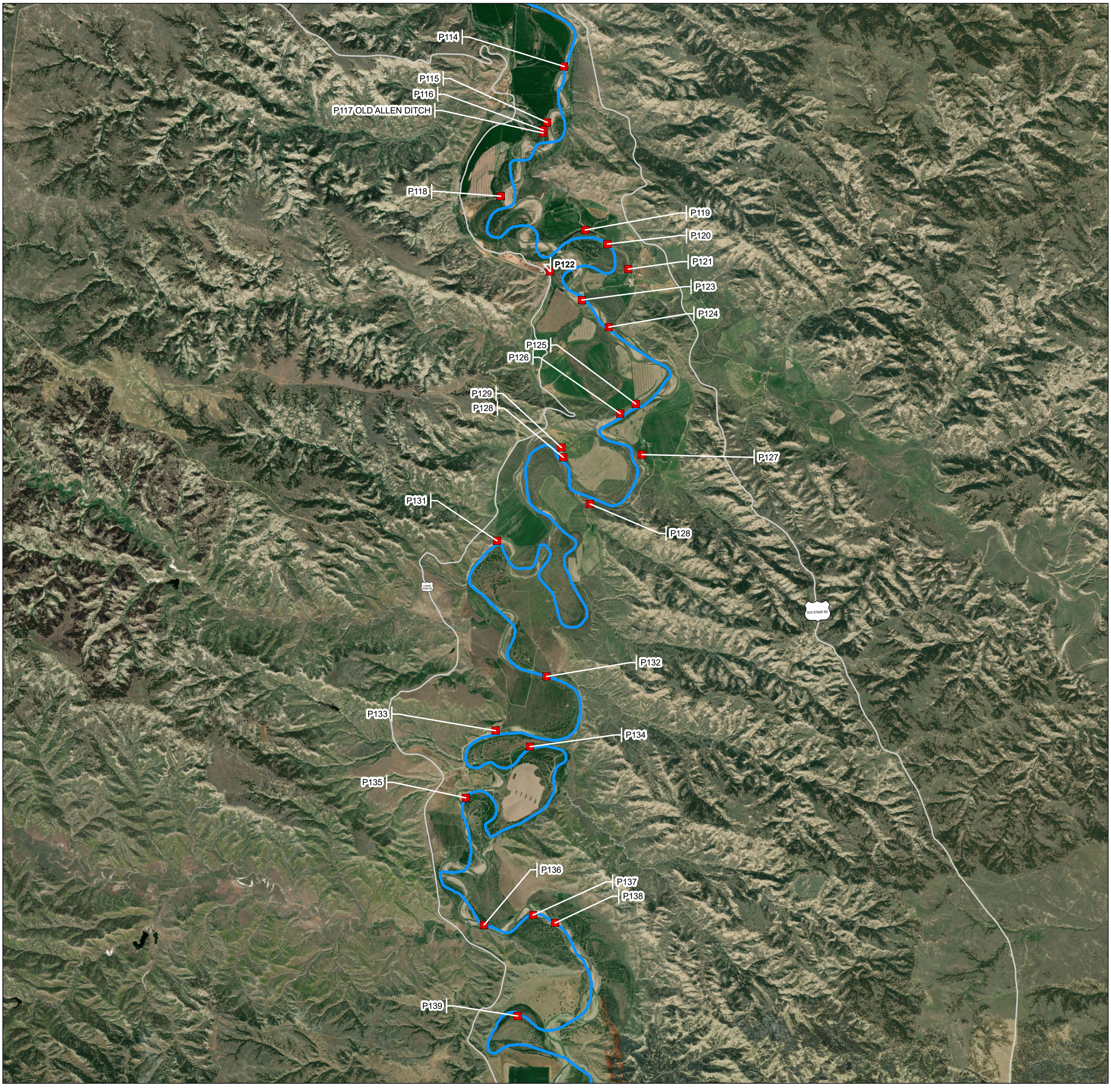

Musselshell River Diversion Sites

Basins 40A & 40C Post Decree Administration Area

- Points of Diversion
- Secondary Points of Diversion
- Project Streams
- Highways
- Roads

0 0.5 1 2 Miles

1:24,000

N

S

M. Hauer - 04/03/2020

Aerial Photos: 2011 Color NAIP
Topographic Information: USGS 24K

Overview Map

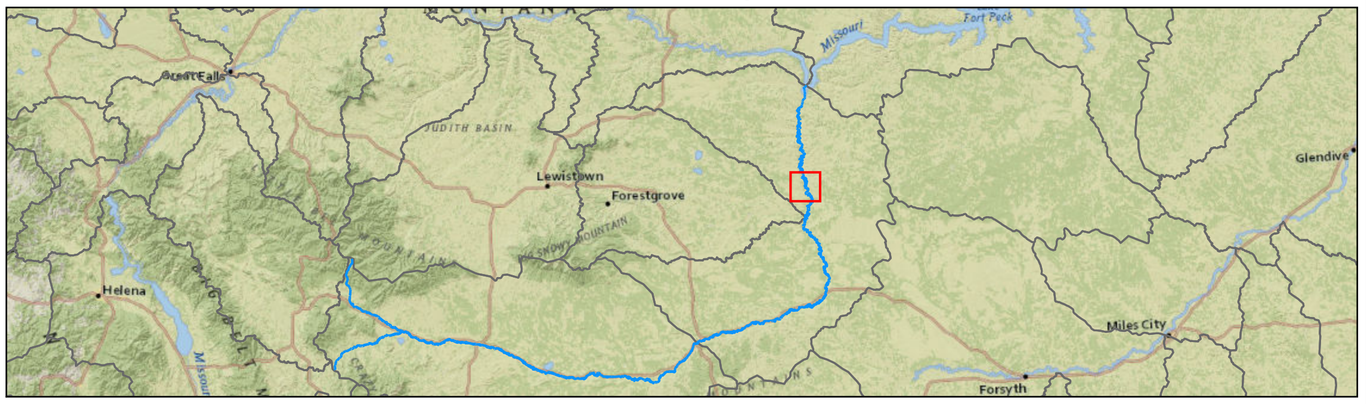

P140
P141
P142
L198
P143
145 FAIL RANCH DITCH
L196
L197
L199
P144
L200
P146
P147
P148
P149
P150
P151
200

Musselshell River Diversion Sites

Basins 40A & 40C Post Decree Administration Area

- Points of Diversion
- Secondary Points of Diversion
- Project Streams
- Highways
- Roads

0 0.5 1 2 Miles

1:24,000

N

S

M. Hauer - 04/03/2020

Aerial Photos: 2011 Color NAIP
Topographic Information: USGS 24K

Overview Map

Musselshell River Diversion Sites

Basins 40A & 40C Post Decree Administration Area

- Points of Diversion
- Secondary Points of Diversion
- Project Streams
- Highways
- Roads

N

S

0 0.5 1 2 Miles

1:24,000

M. Hauer - 04/03/2020

Aerial Photos: 2011 Color NAIP
Topographic Information: USGS 24K

Overview Map

Musselshell River Diversion Sites

Basins 40A & 40C Post Decree Administration Area

- Points of Diversion
- Secondary Points of Diversion
- Project Streams
- Highways
- Roads

N

S

0 0.5 1 2 Miles

1:24,000

M. Hauer - 04/03/2020

Aerial Photos: 2011 Color NAIP
Topographic Information: USGS 24K

Overview Map

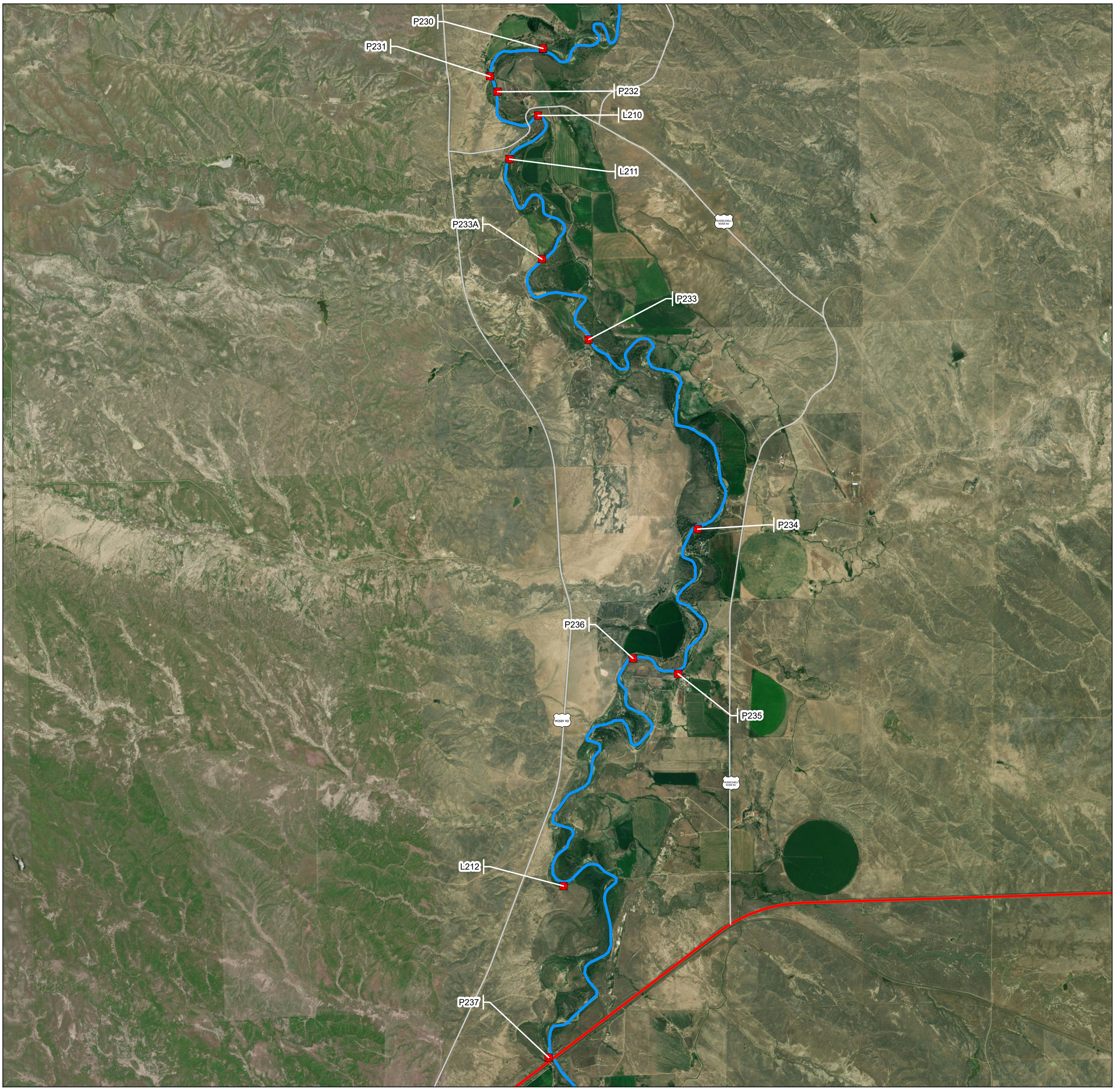

Musselshell River Diversion Sites

Basins 40A & 40C Post Decree Administration Area

Points of Diversion

Secondary Points of Diversion

Project Streams

Highways

Roads

N

S

0 0.5 1 2 Miles

1:24,000

M. Hauer - 04/03/2020

Aerial Photos: 2011 Color NAIP
Topographic Information: USGS 24K

Overview Map

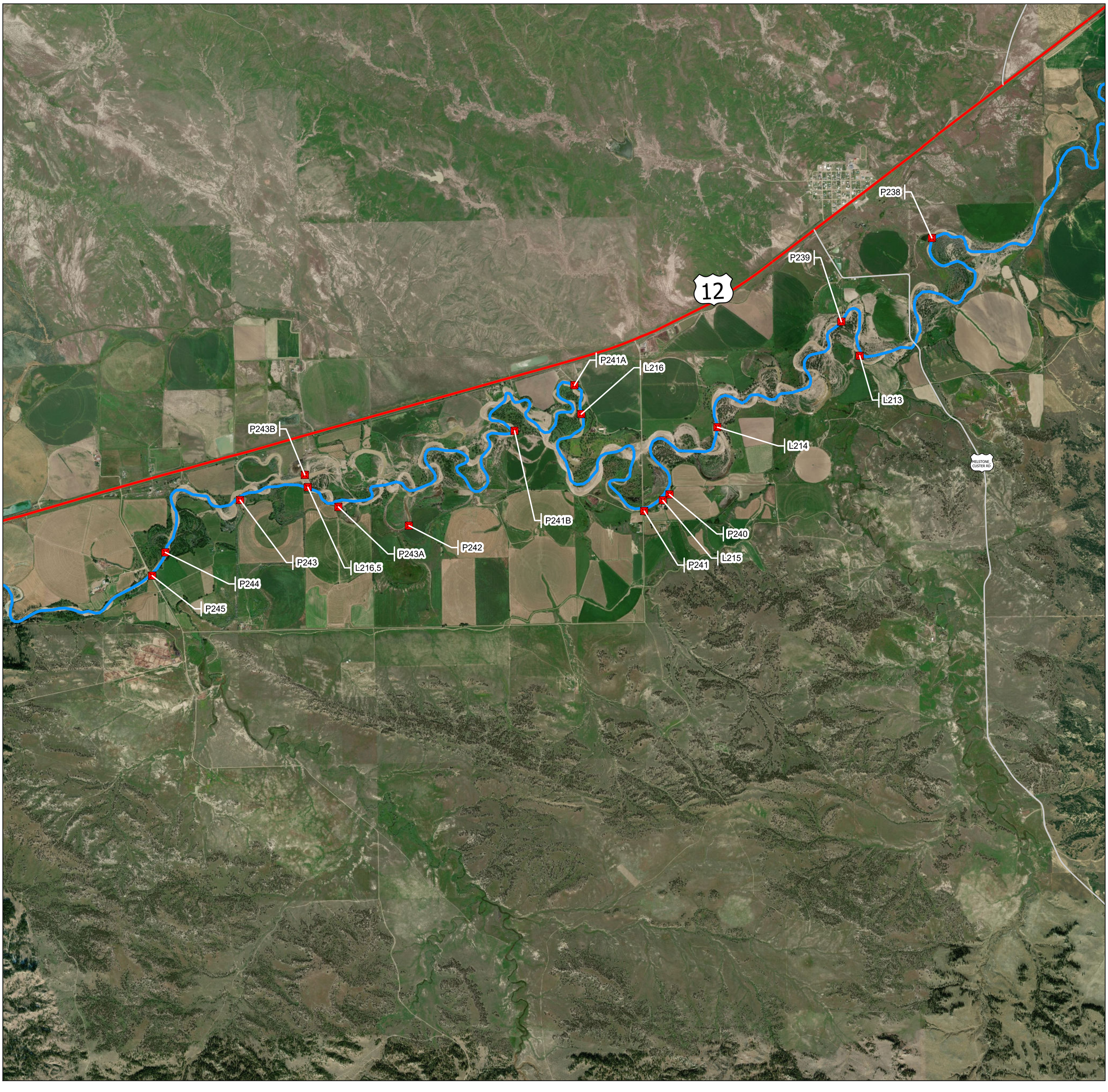

Musselshell River Diversion Sites

Basins 40A & 40C Post Decree Administration Area

- Points of Diversion
- Secondary Points of Diversion
- Project Streams
- Highways
- Roads

N

S

0 0.5 1 2 Miles

1:24,000

M. Hauer - 04/03/2020

Aerial Photos: 2011 Color NAIP
Topographic Information: USGS 24K

Overview Map

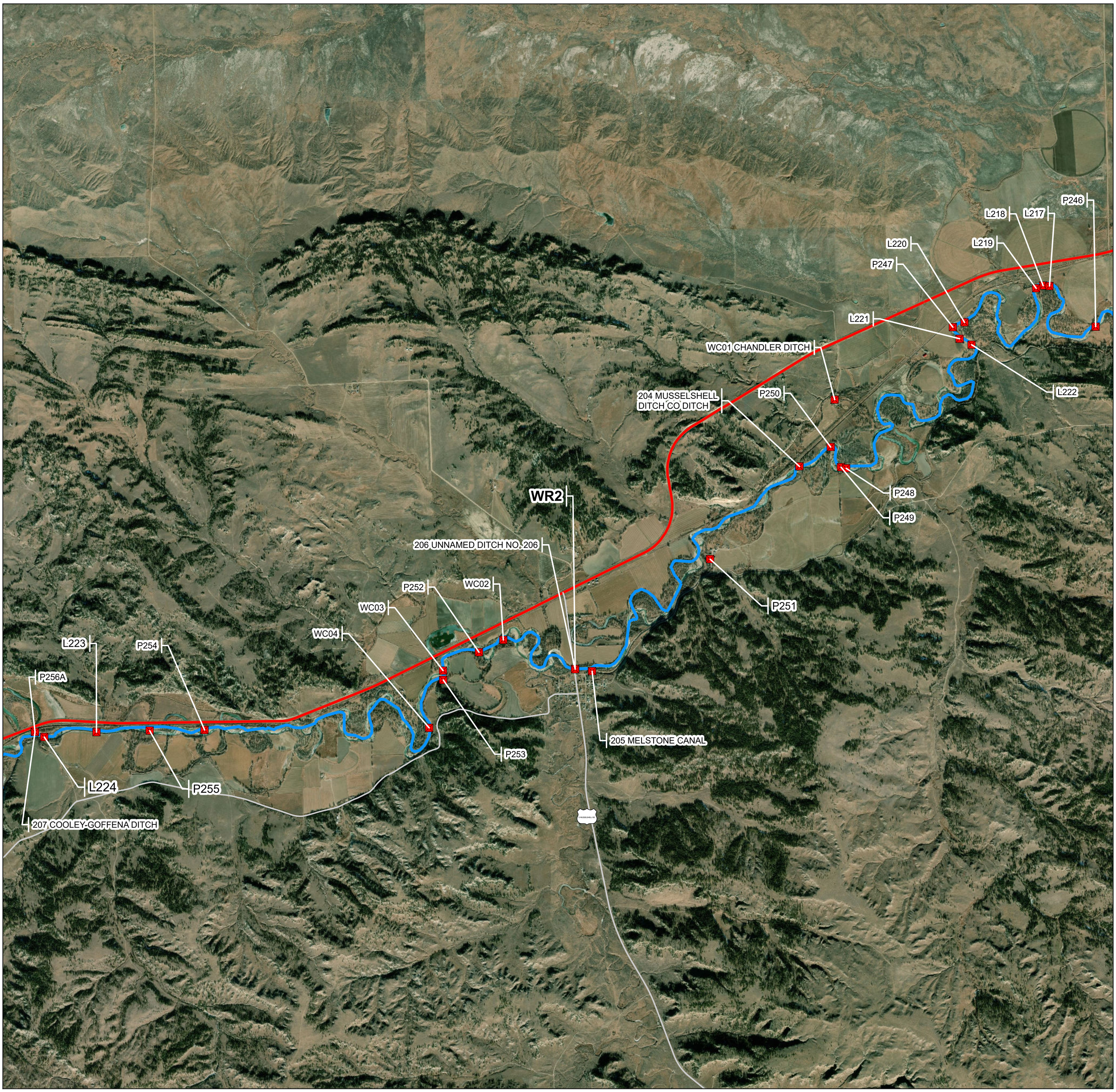

Musselshell River Diversion Sites

Basins 40A & 40C Post Decree Administration Area

- Points of Diversion
- Secondary Points of Diversion
- Project Streams
- Highways
- Roads

N

S

0 0.5 1 2 Miles

1:24,000

M. Hauer - 04/03/2020

Aerial Photos: 2011 Color NAIP
Topographic Information: USGS 24K

Overview Map

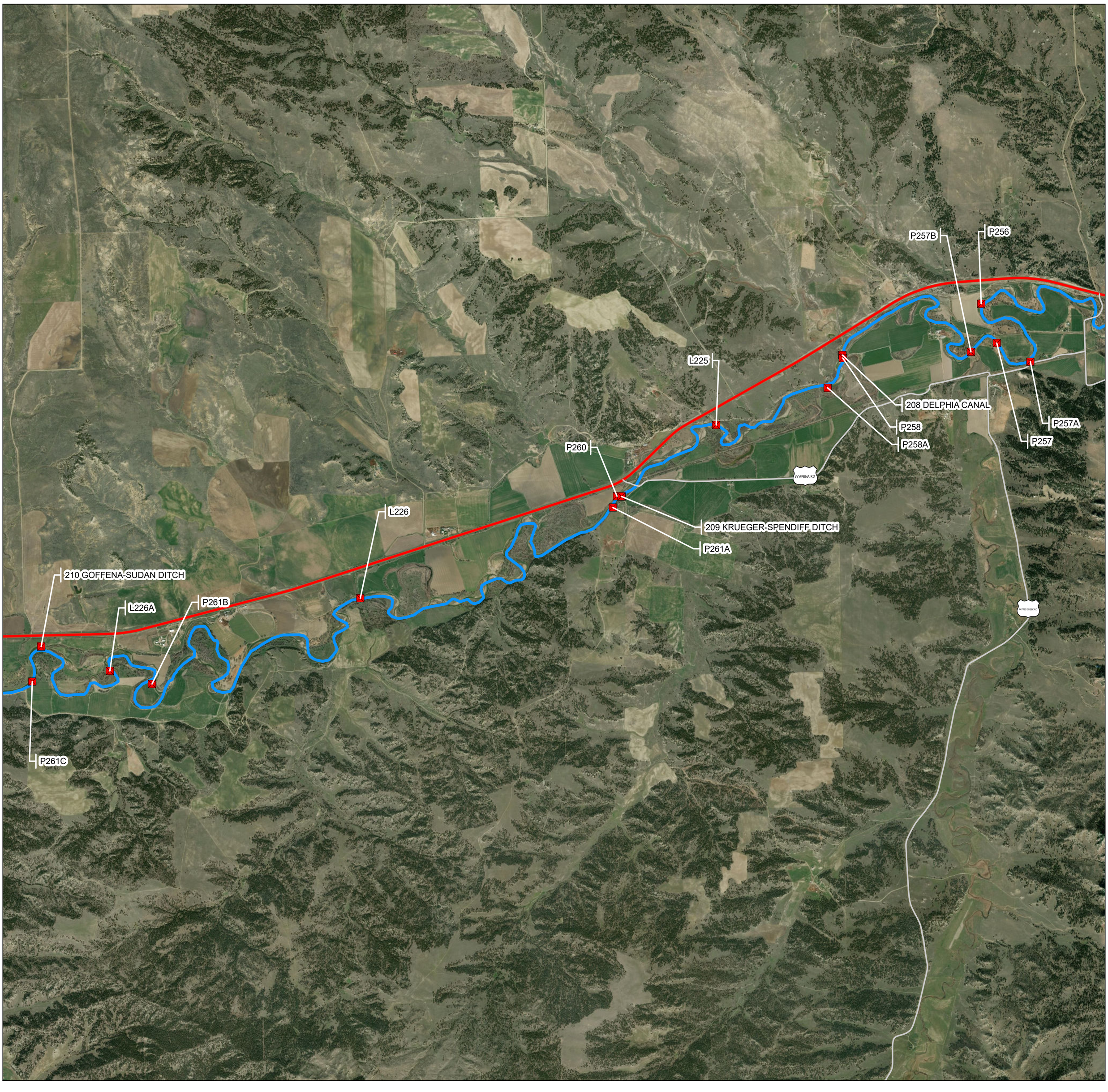

Musselshell River Diversion Sites

Basins 40A & 40C Post Decree Administration Area

- Points of Diversion
- Secondary Points of Diversion
- Project Streams
- Highways
- Roads

N

S

0 0.5 1 2 Miles

1:24,000

M. Hauer - 04/03/2020

Aerial Photos: 2011 Color NAIP
Topographic Information: USGS 24K

Overview Map

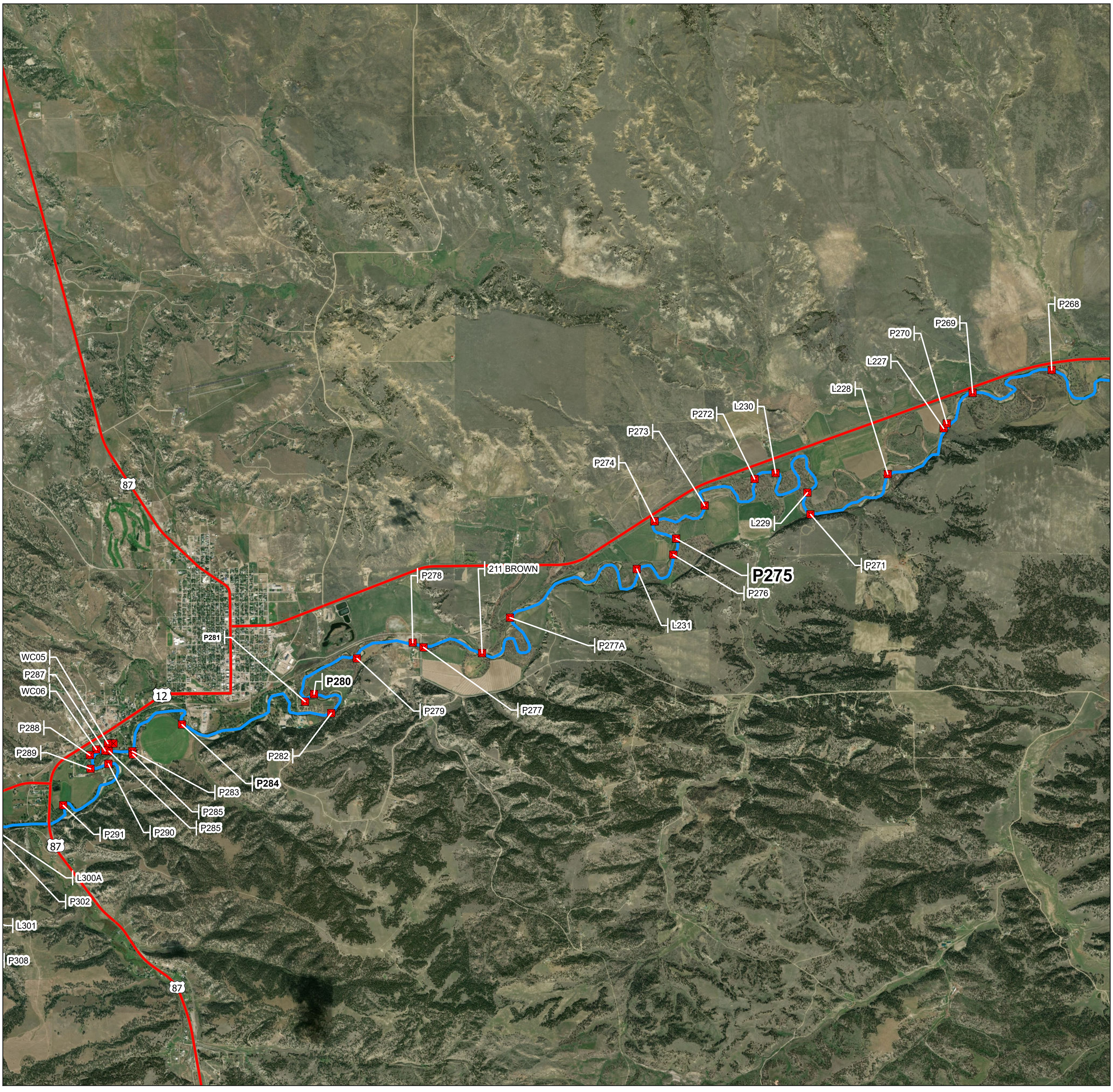

Musselshell River Diversion Sites

Basins 40A & 40C Post Decree Administration Area

- Points of Diversion
- Secondary Points of Diversion
- Project Streams
- Highways
- Roads

N

S

0 0.5 1 2 Miles

1:24,000

M. Hauer - 04/03/2020

Aerial Photos: 2011 Color NAIP
Topographic Information: USGS 24K

Overview Map

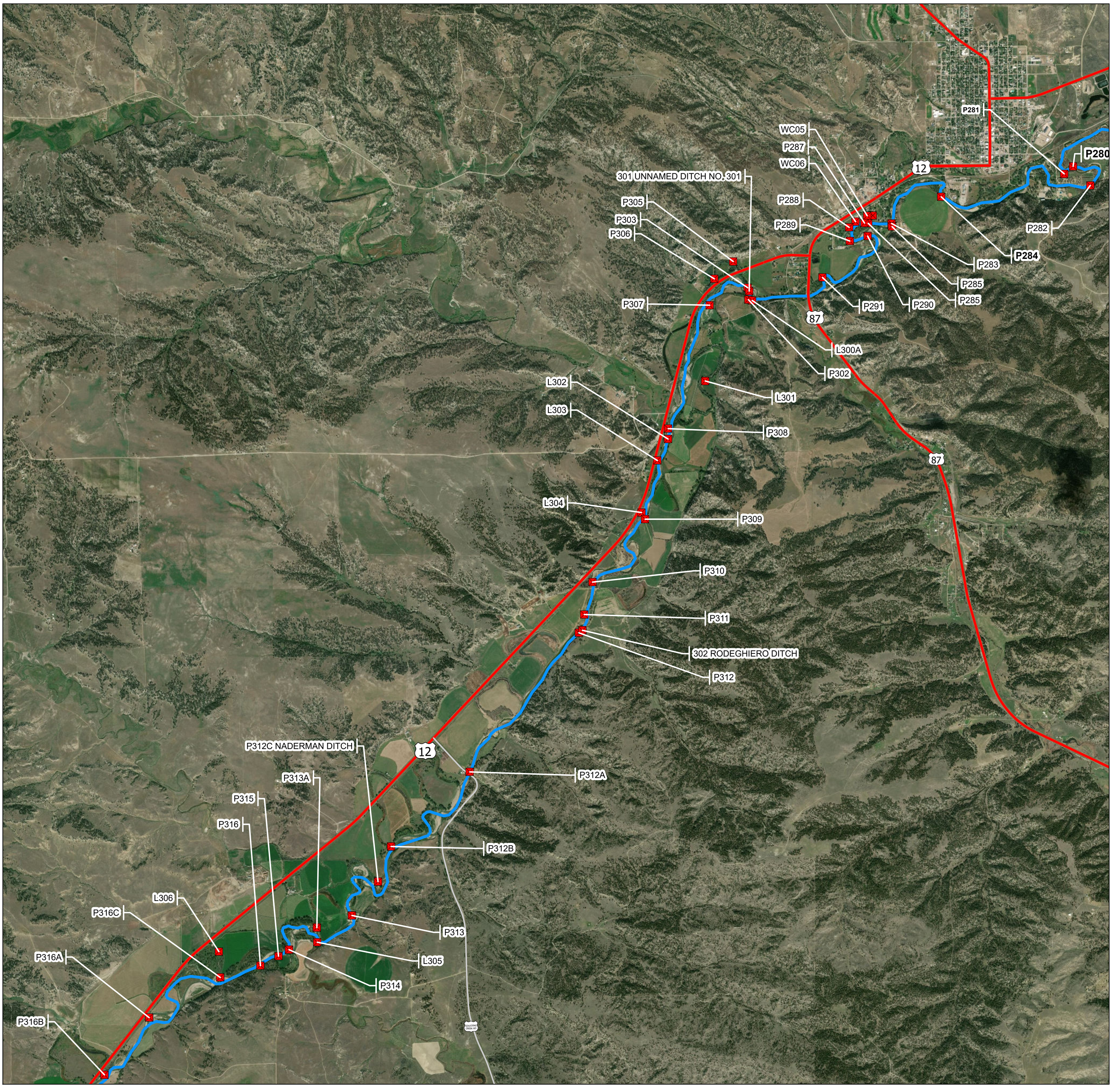

Musselshell River Diversion Sites

Basins 40A & 40C Post Decree Administration Area

- Points of Diversion
- Secondary Points of Diversion
- Project Streams
- Highways
- Roads

N

S

0 0.5 1 2 Miles

1:24,000

M. Hauer - 04/03/2020

Aerial Photos: 2011 Color NAIP
Topographic Information: USGS 24K

Overview Map

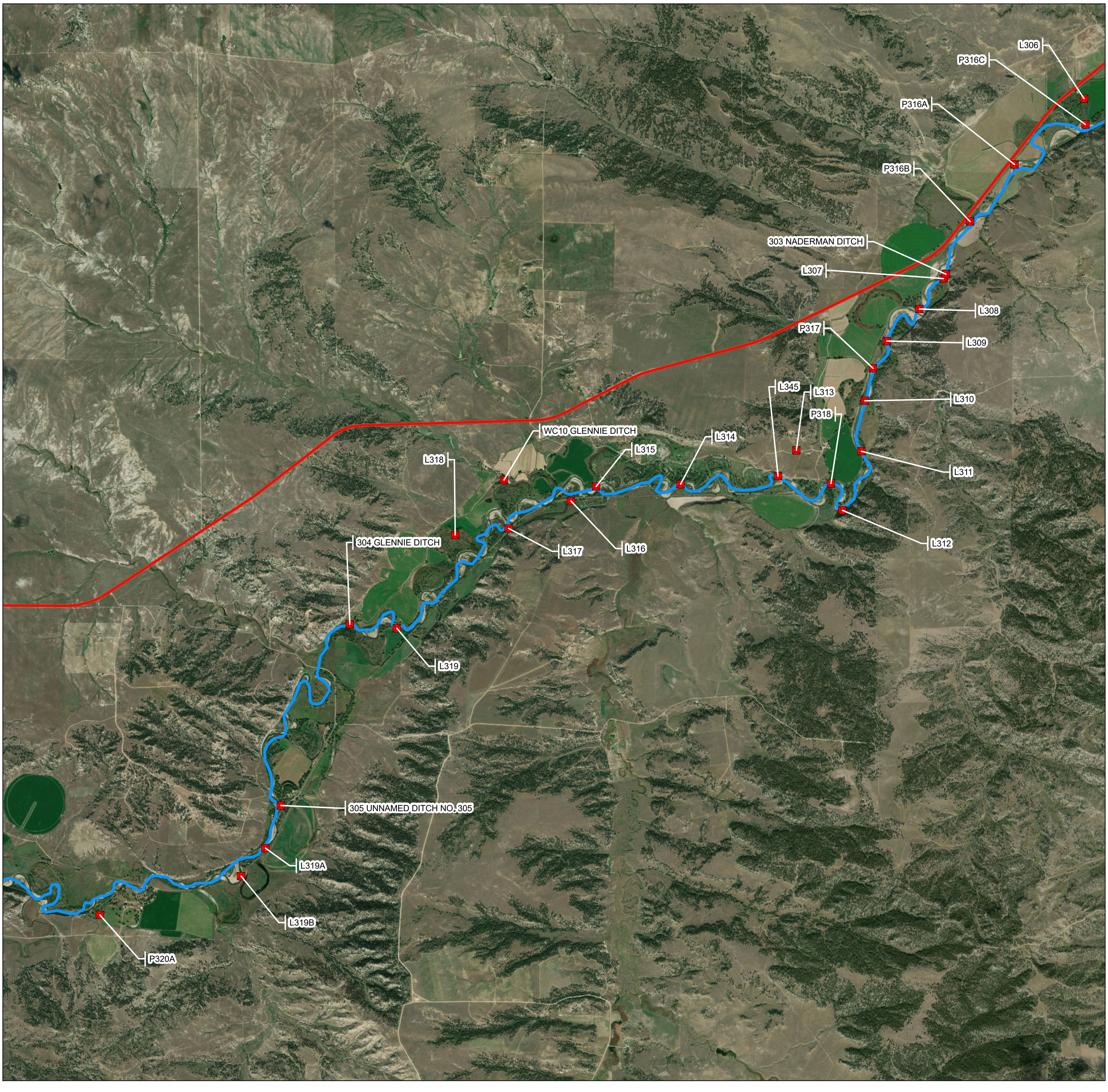

Musselshell River Diversion Sites

Basins 40A & 40C Post Decree Administration Area

- Points of Diversion
- Secondary Points of Diversion
- Project Streams
- Highways
- Roads

N

S

0 0.5 1 2 Miles

1:24,000

M. Hauer - 04/03/2020

Aerial Photos: 2011 Color NAIP
Topographic Information: USGS 24K

Overview Map

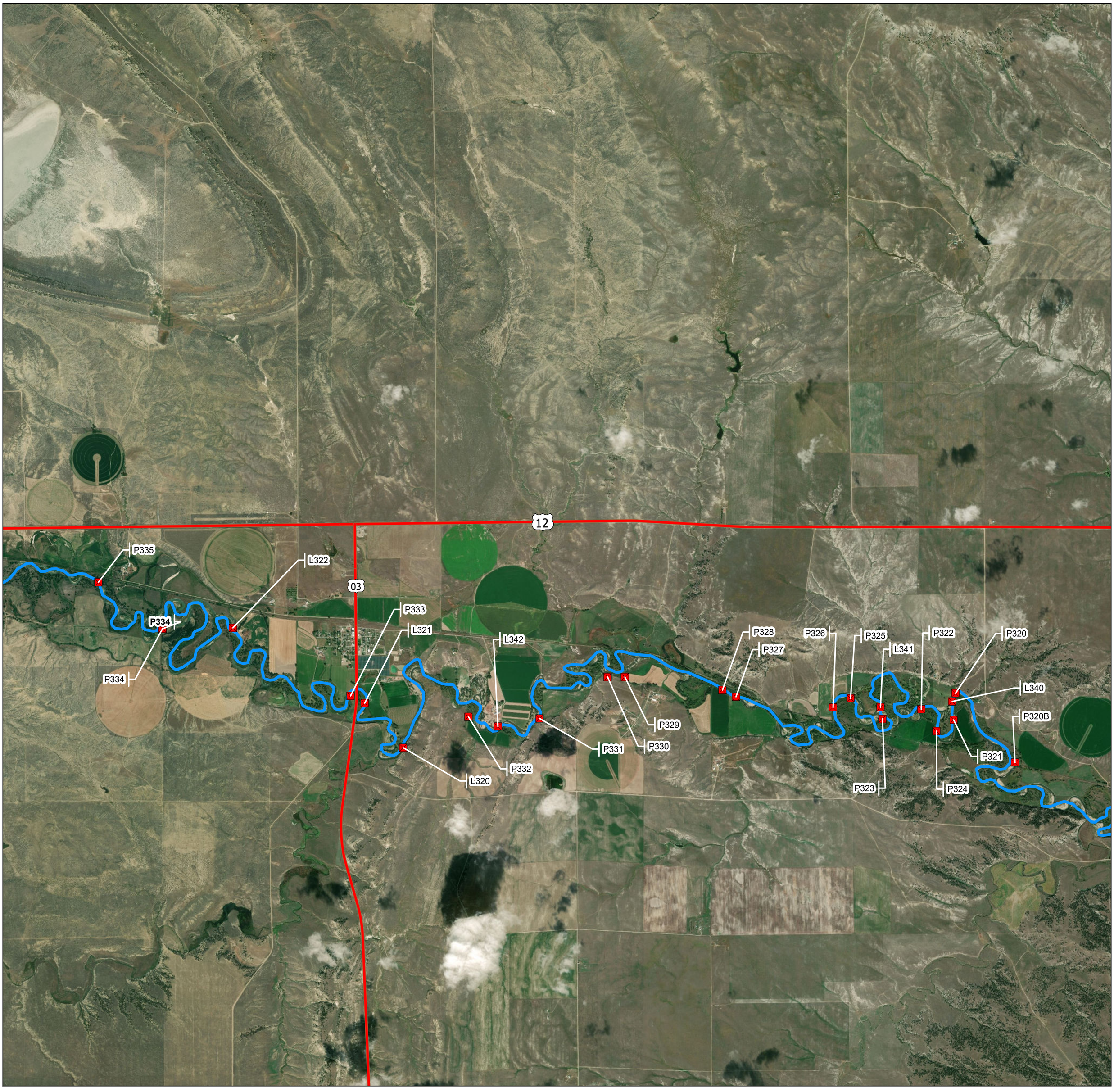

Musselshell River Diversion Sites

Basins 40A & 40C Post Decree Administration Area

- Points of Diversion
- Secondary Points of Diversion
- Project Streams
- Highways
- Roads

N

S

0 0.5 1 2 Miles

1:24,000

M. Hauer - 04/03/2020

Aerial Photos: 2011 Color NAIP
Topographic Information: USGS 24K

Overview Map

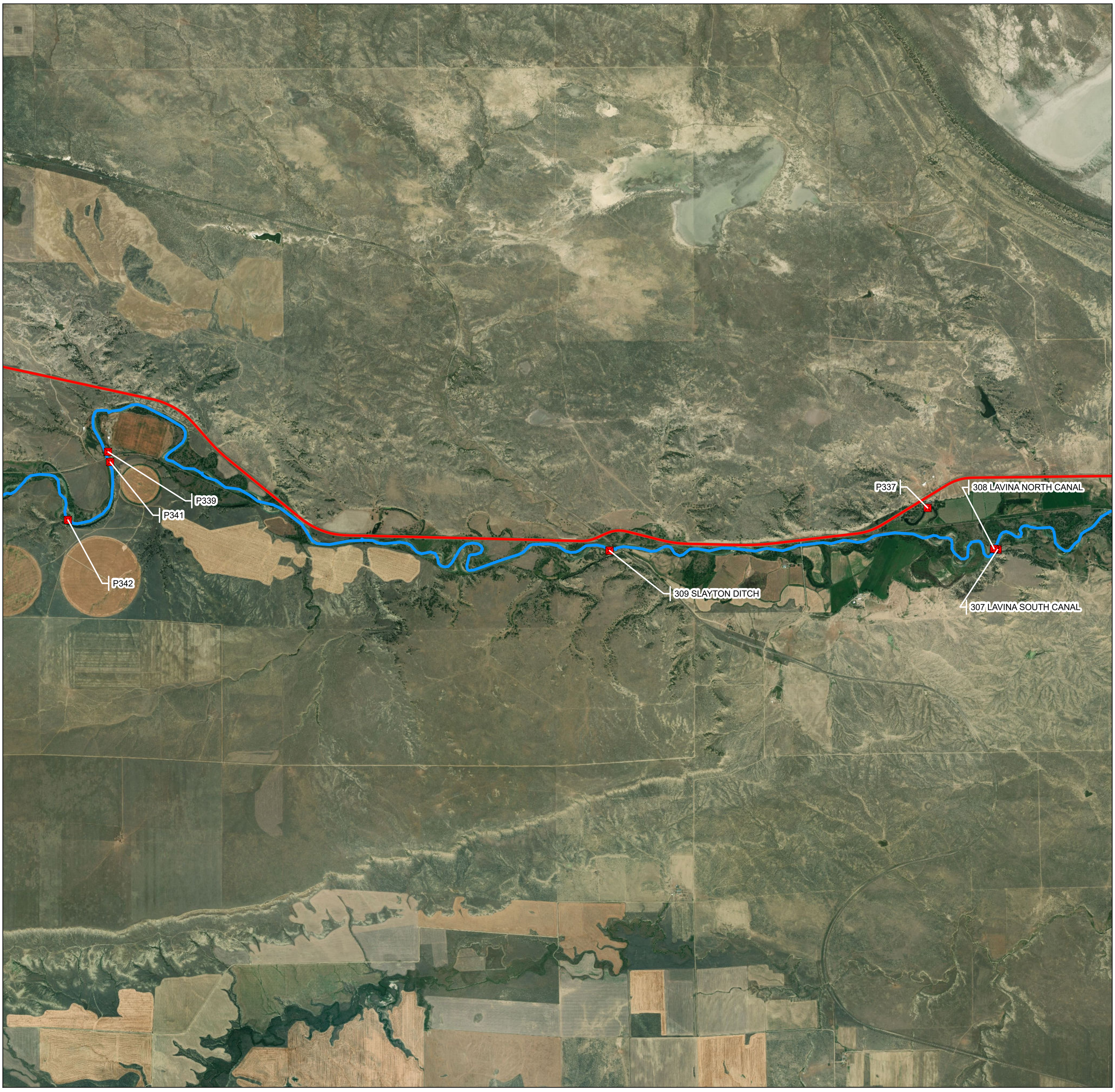

Musselshell River Diversion Sites

Basins 40A & 40C Post Decree Administration Area

- Points of Diversion
- Secondary Points of Diversion
- Project Streams
- Highways
- Roads

N

S

0 0.5 1 2 Miles

1:24,000

M. Hauer - 04/03/2020

Aerial Photos: 2011 Color NAIP
Topographic Information: USGS 24K

Overview Map

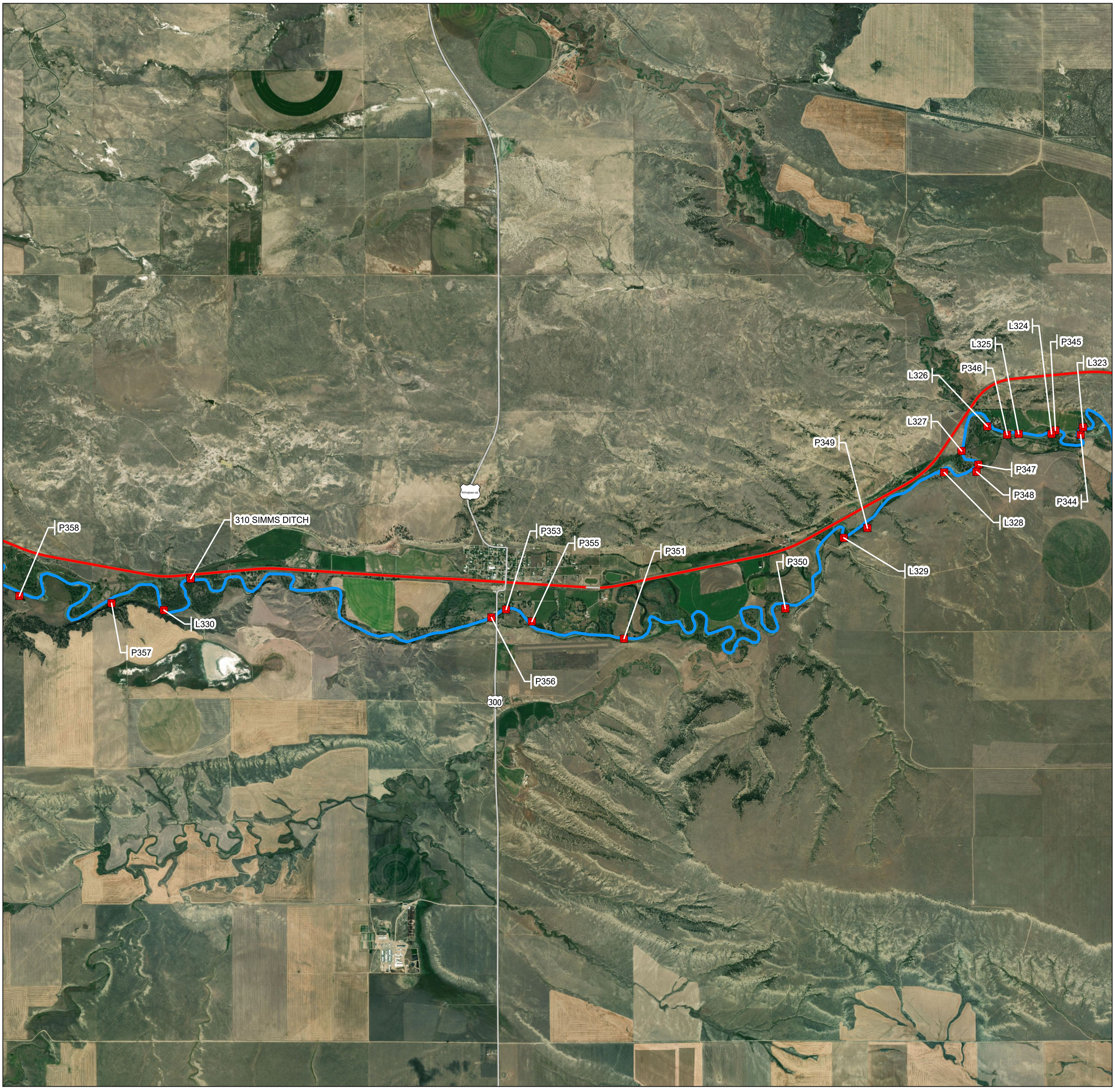

Musselshell River Diversion Sites

Basins 40A & 40C Post Decree Administration Area

- Points of Diversion
- Secondary Points of Diversion
- Project Streams
- Highways
- Roads

N

S

0 0.5 1 2 Miles

1:24,000

M. Hauer - 04/03/2020

Aerial Photos: 2011 Color NAIP
Topographic Information: USGS 24K

Overview Map

WC14 DEADMANS BASIN SUPPLY CANAL

WC13 DEADMANS BASIN SUPPLY CANAL

WC12 DEADMANS BASIN SUPPLY CANAL

L400

L338

L337

L336

L339

401A TIERNEY DITCH NO. 401A

L334

L335

L333.5

P360

L333

L332

P359

L331

WALLUM RD

SOUTH BARBER RD

Musselshell River Diversion Sites

Basins 40A & 40C Post Decree Administration Area

- Points of Diversion
- Secondary Points of Diversion
- Project Streams
- Highways
- Roads

N

S

0 0.5 1 2 Miles

1:24,000

M. Hauer - 04/03/2020

Aerial Photos: 2011 Color NAIP
Topographic Information: USGS 24K

Overview Map

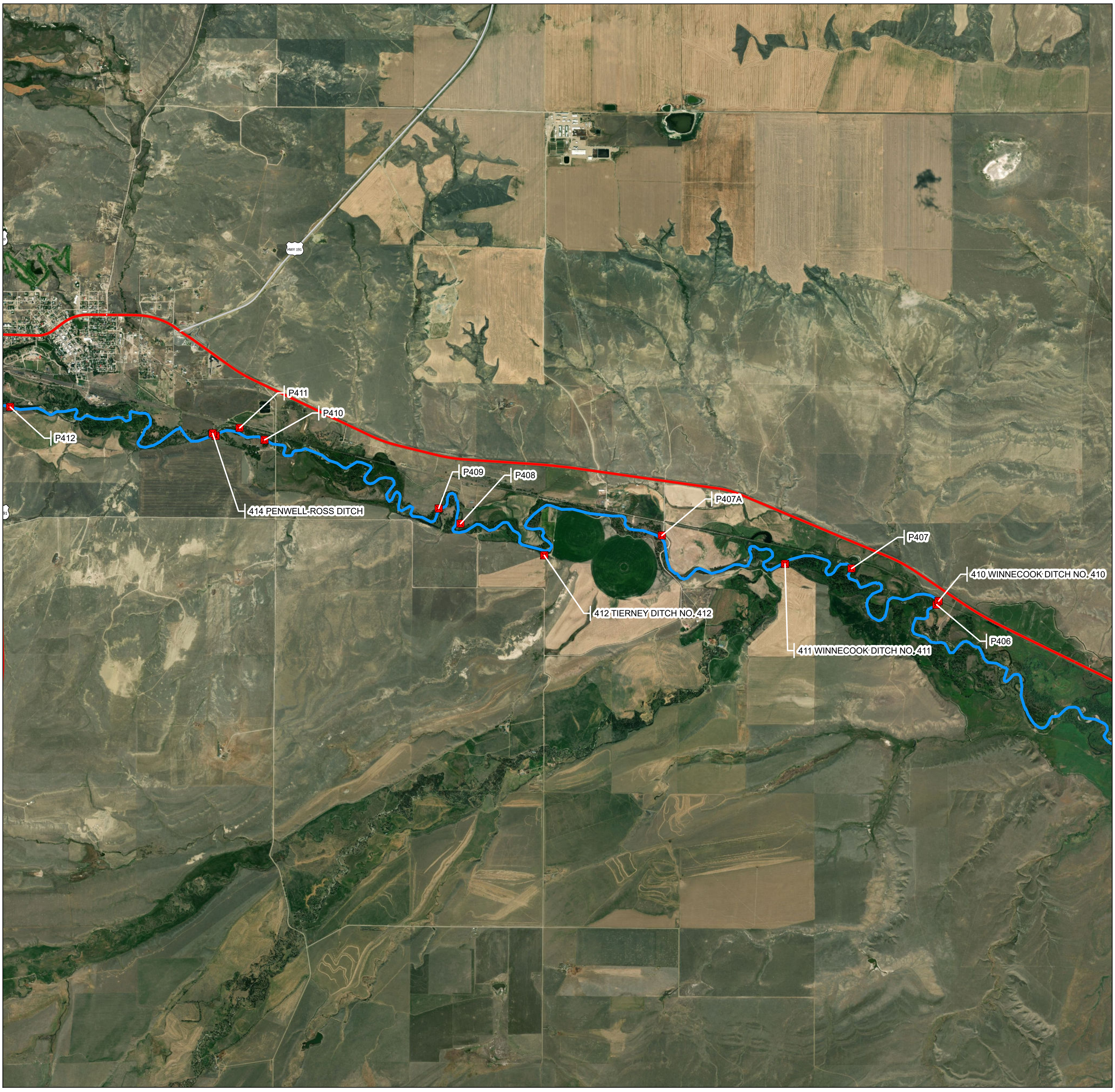

Musselshell River Diversion Sites

Basins 40A & 40C Post Decree Administration Area

- Points of Diversion
- Secondary Points of Diversion
- Project Streams
- Highways
- Roads

N

S

0 0.5 1 2 Miles

1:24,000

M. Hauer - 04/03/2020

Aerial Photos: 2011 Color NAIP
Topographic Information: USGS 24K

Overview Map

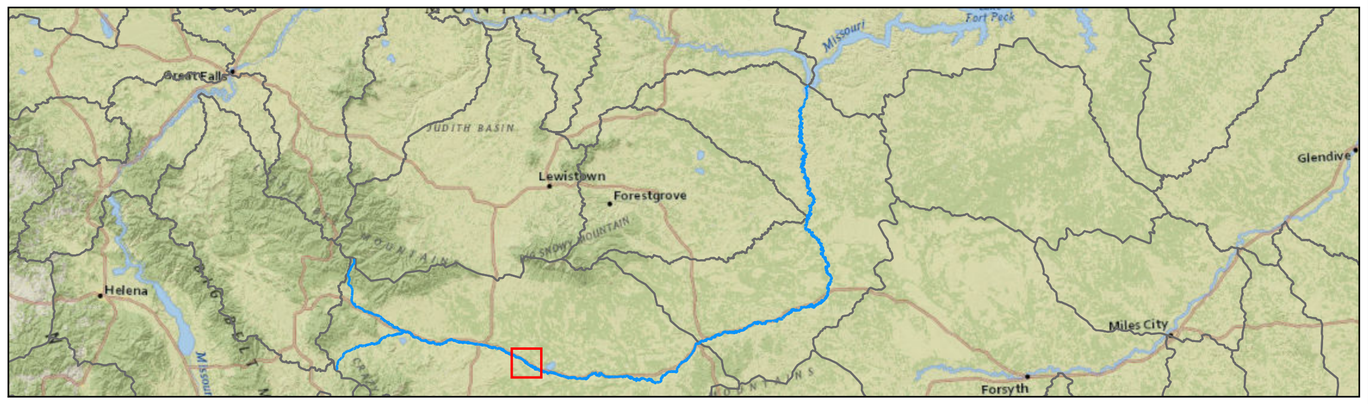

WR3
408 DEADMANS BASIN SUPPLY CANAL
405 JENIZEN DITCH
WC20 DEADMANS BASIN SUPPLY CANAL
WC19 DEADMANS BASIN SUPPLY CANAL
WC18 DEADMANS BASIN SUPPLY CANAL
WC17 DEADMANS BASIN SUPPLY CANAL
WC16 DEADMANS BASIN SUPPLY CANAL
WC15 DEADMANS BASIN SUPPLY CANAL
WC14 BASIN
409 UPPER WEBSTER -WINNECOOK DITCH
407 LOWER WEBSTE R-WINNECOOK DITCH
12
403 UNNAMED DITCH NO. 403
S 297
P405
L405
P404
P403
P402
L403
L400
402 VONICA DITCH
401 O. K. DITCH
WC11
P401
L402
L404
L401
L339
S SHAWMUT RD
401A TIERNEY DI

Musselshell River Diversion Sites

Basins 40A & 40C Post Decree Administration Area

- Points of Diversion
- Secondary Points of Diversion
- Project Streams
- Highways
- Roads

0 0.5 1 2 Miles

1:24,000

N

S

M. Hauer - 04/03/2020

Aerial Photos: 2011 Color NAIP
Topographic Information: USGS 24K

Overview Map

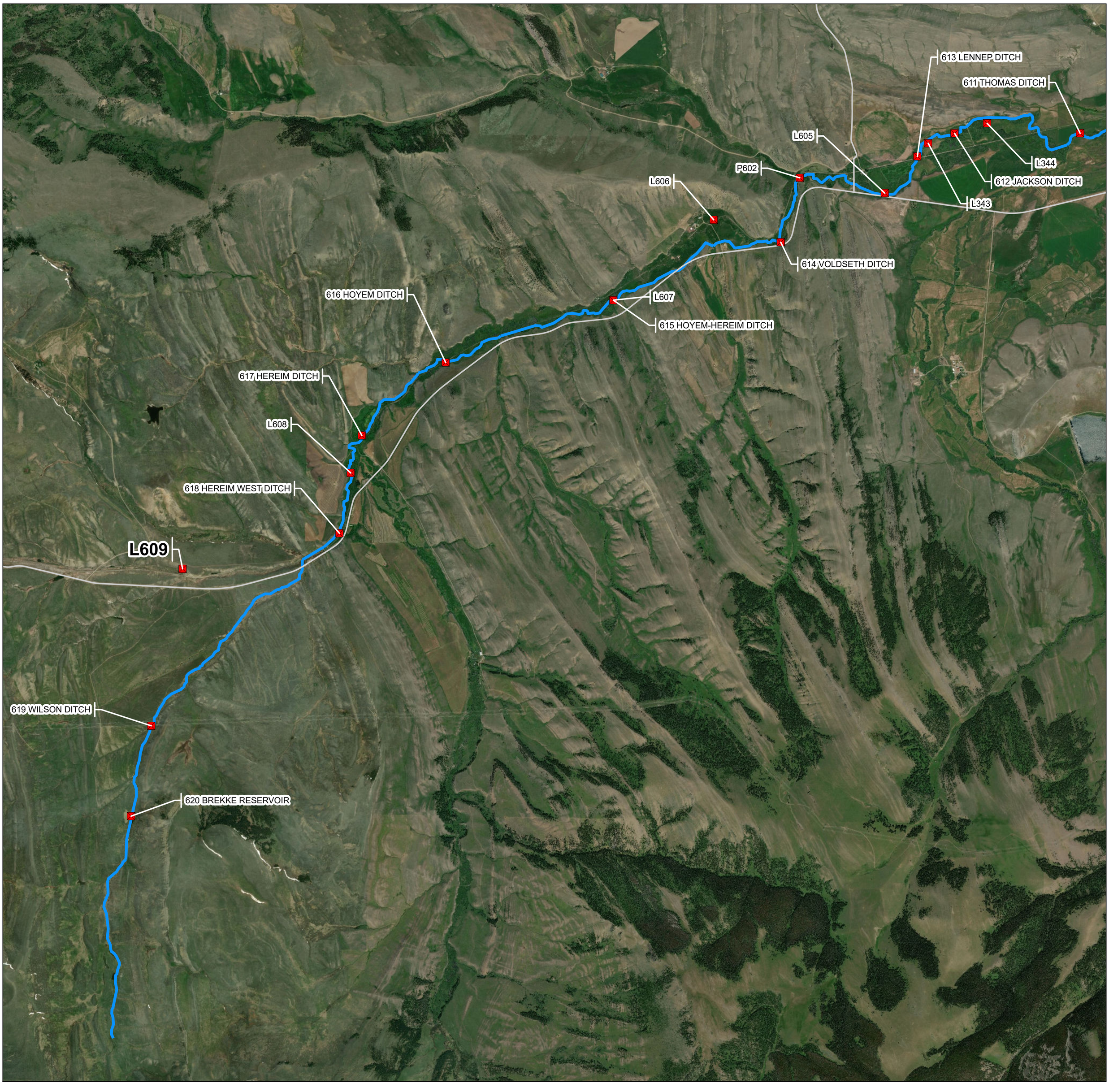

Musselshell River Diversion Sites

Basins 40A & 40C Post Decree Administration Area

- Points of Diversion
- Secondary Points of Diversion
- Project Streams
- Highways
- Roads

N

S

0 0.5 1 2 Miles

1:24,000

M. Hauer - 04/03/2020

Aerial Photos: 2011 Color NAIP
Topographic Information: USGS 24K

Overview Map

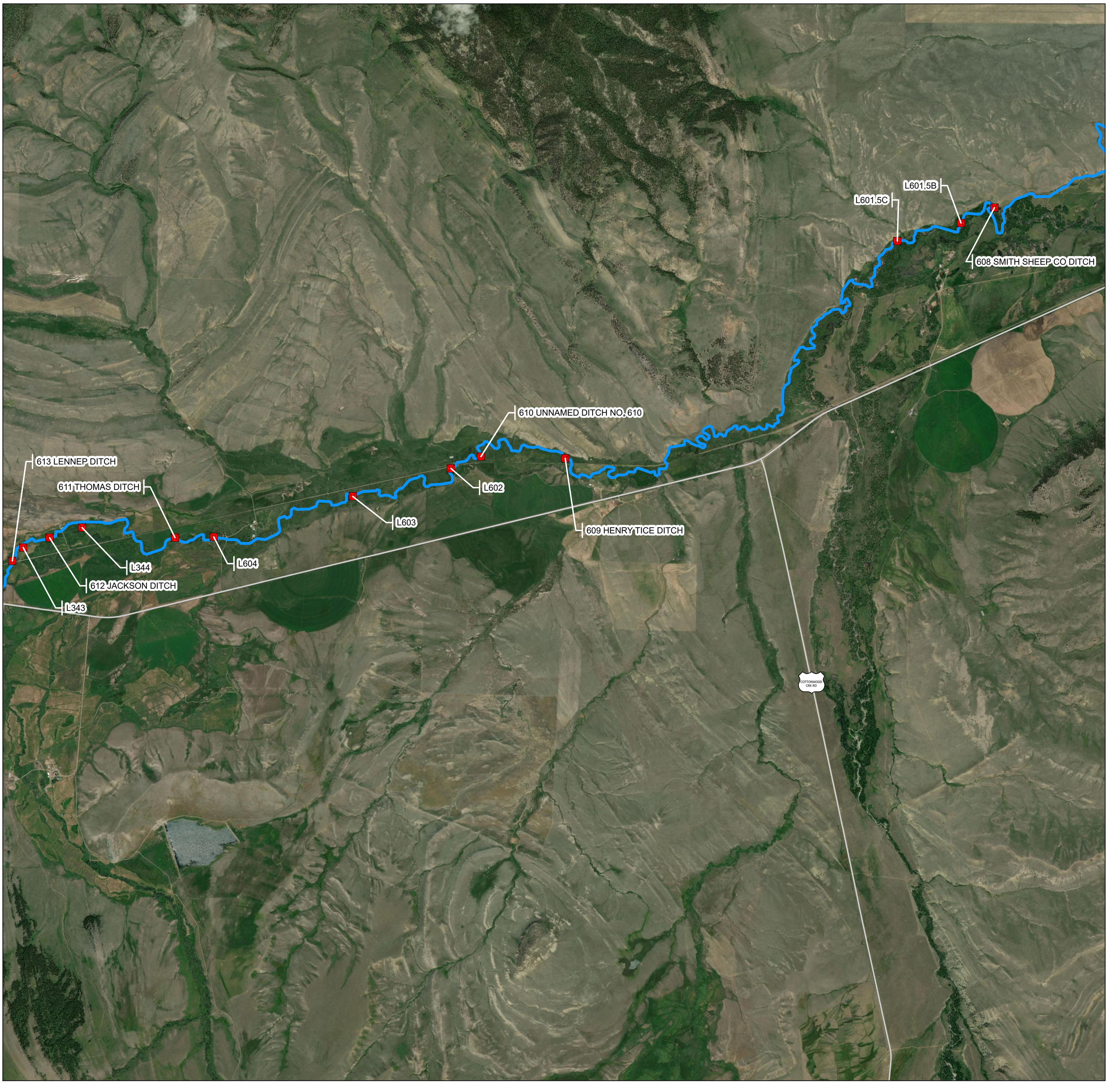

Musselshell River Diversion Sites

Basins 40A & 40C Post Decree Administration Area

- Points of Diversion
- Secondary Points of Diversion
- Project Streams
- Highways
- Roads

N

S

0 0.5 1 2 Miles

1:24,000

M. Hauer - 04/03/2020

Aerial Photos: 2011 Color NAIP
Topographic Information: USGS 24K

Overview Map

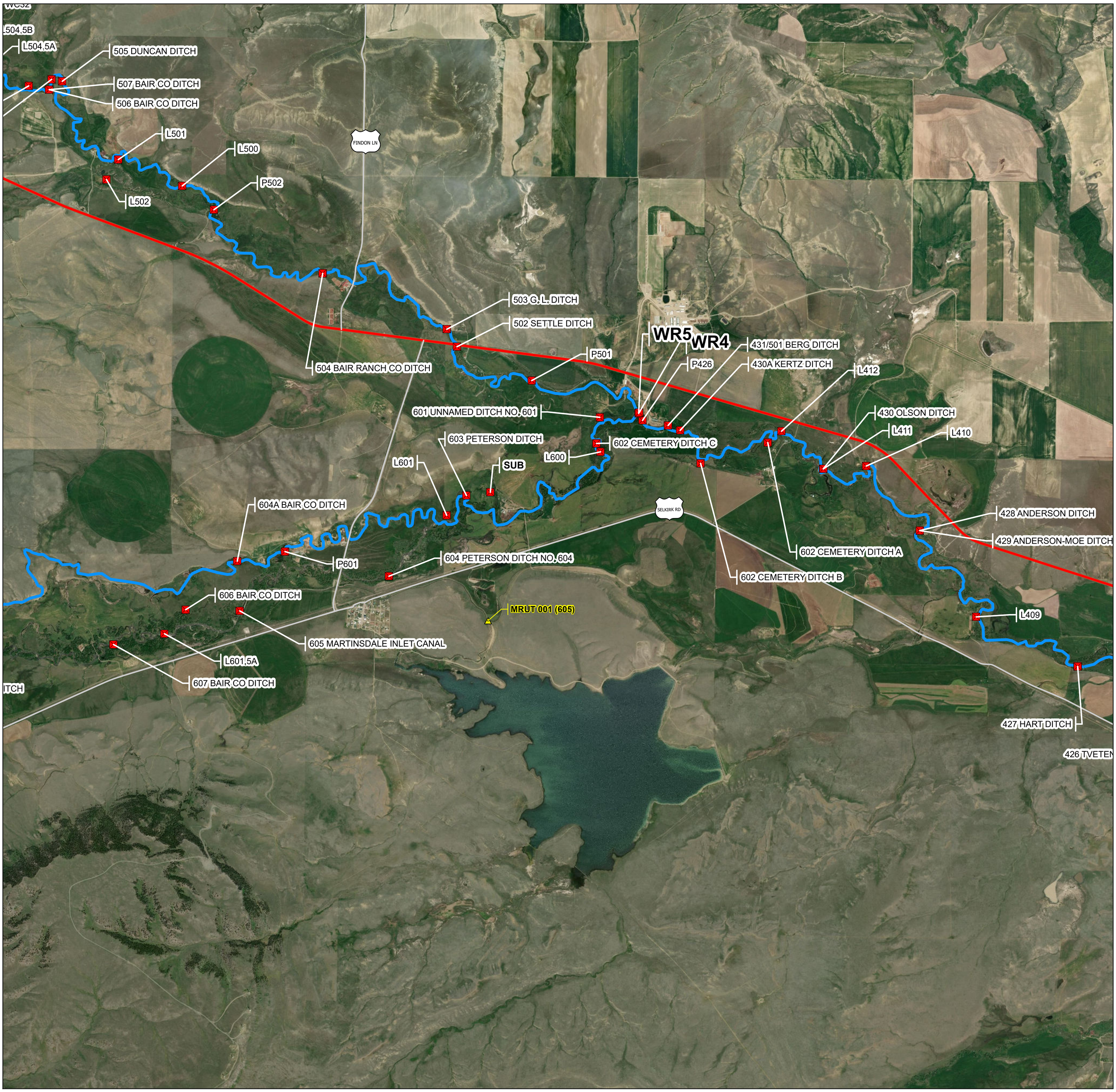

Musselshell River Diversion Sites

Basins 40A & 40C Post Decree Administration Area

- Points of Diversion
- Secondary Points of Diversion
- Project Streams
- Highways
- Roads

N

S

0 0.5 1 2 Miles

1:24,000

M. Hauer - 04/03/2020

Aerial Photos: 2011 Color NAIP
Topographic Information: USGS 24K

Overview Map

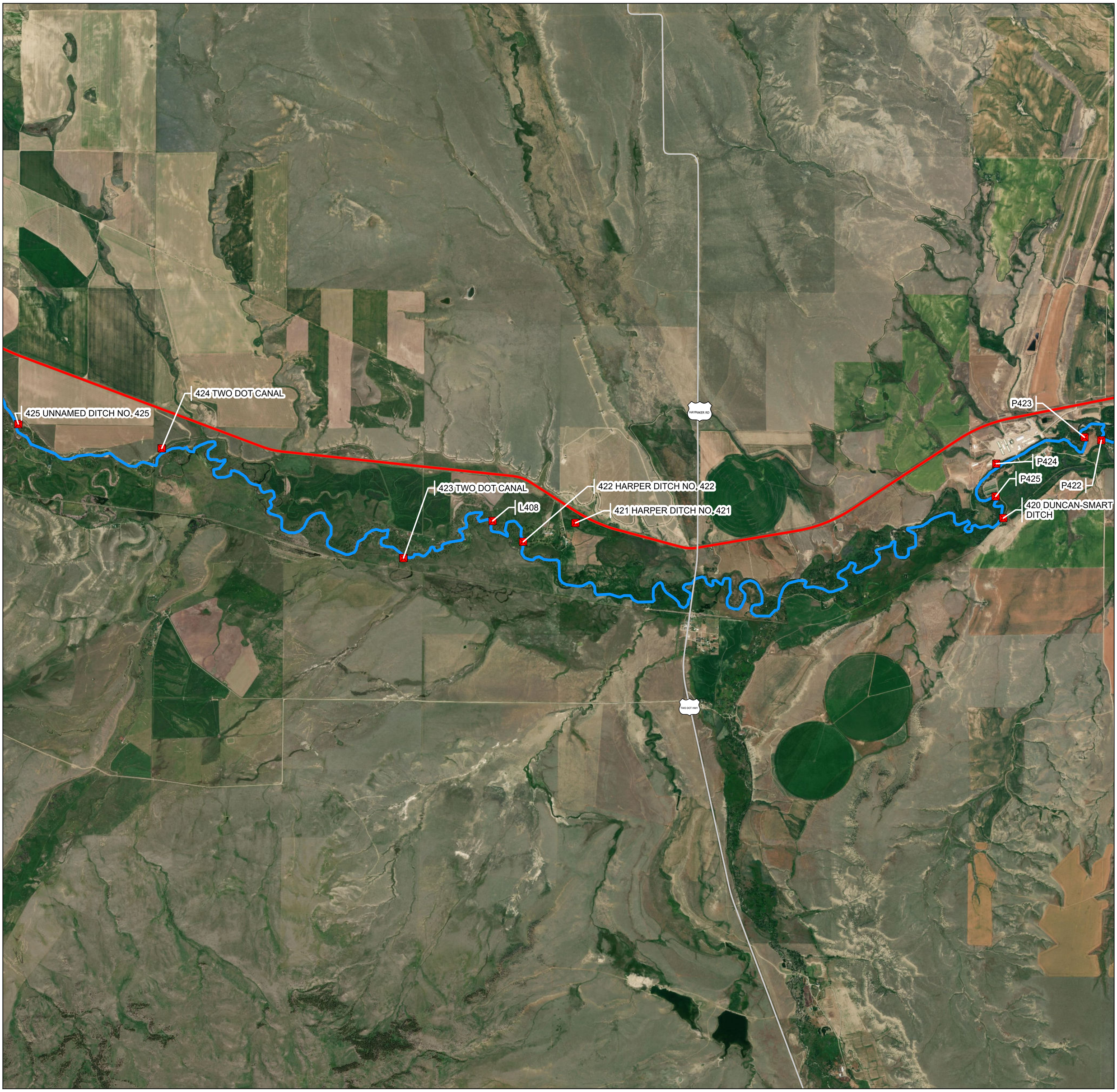

Musselshell River Diversion Sites

Basins 40A & 40C Post Decree Administration Area

Points of Diversion

Secondary Points of Diversion

Project Streams

Highways

Roads

N

S

0 0.5 1 2 Miles

1:24,000

M. Hauer - 04/03/2020

Aerial Photos: 2011 Color NAIP
Topographic Information: USGS 24K

Overview Map

P421
P420
419 CAPSER DITCH NO. 419
418A CAPSER DITCH NO. 418A
P419
P418
417A OLD SALAZAR DITCH NO. 417A
418 MUIR MUTUAL DITCH
P416
419 CAPSER DITCH NO. 419
P415
P414
P414A
415 OLD SALAZAR DITCH NO. 415
417 MUIR-KLOCK DITCH
416A KLOCK NORTH DITCH
415A KLOCK NORTH DITCH
L407
P413B
P413A
P413
L406
WC22
LODE RD
AIRPORT RD
HWY 191

Musselshell River Diversion Sites

Basins 40A & 40C Post Decree Administration Area

- Points of Diversion
- Secondary Points of Diversion
- Project Streams
- Highways
- Roads

N

S

0 0.5 1 2 Miles

1:24,000

M. Hauer - 04/03/2020

Aerial Photos: 2011 Color NAIP
Topographic Information: USGS 24K

Overview Map

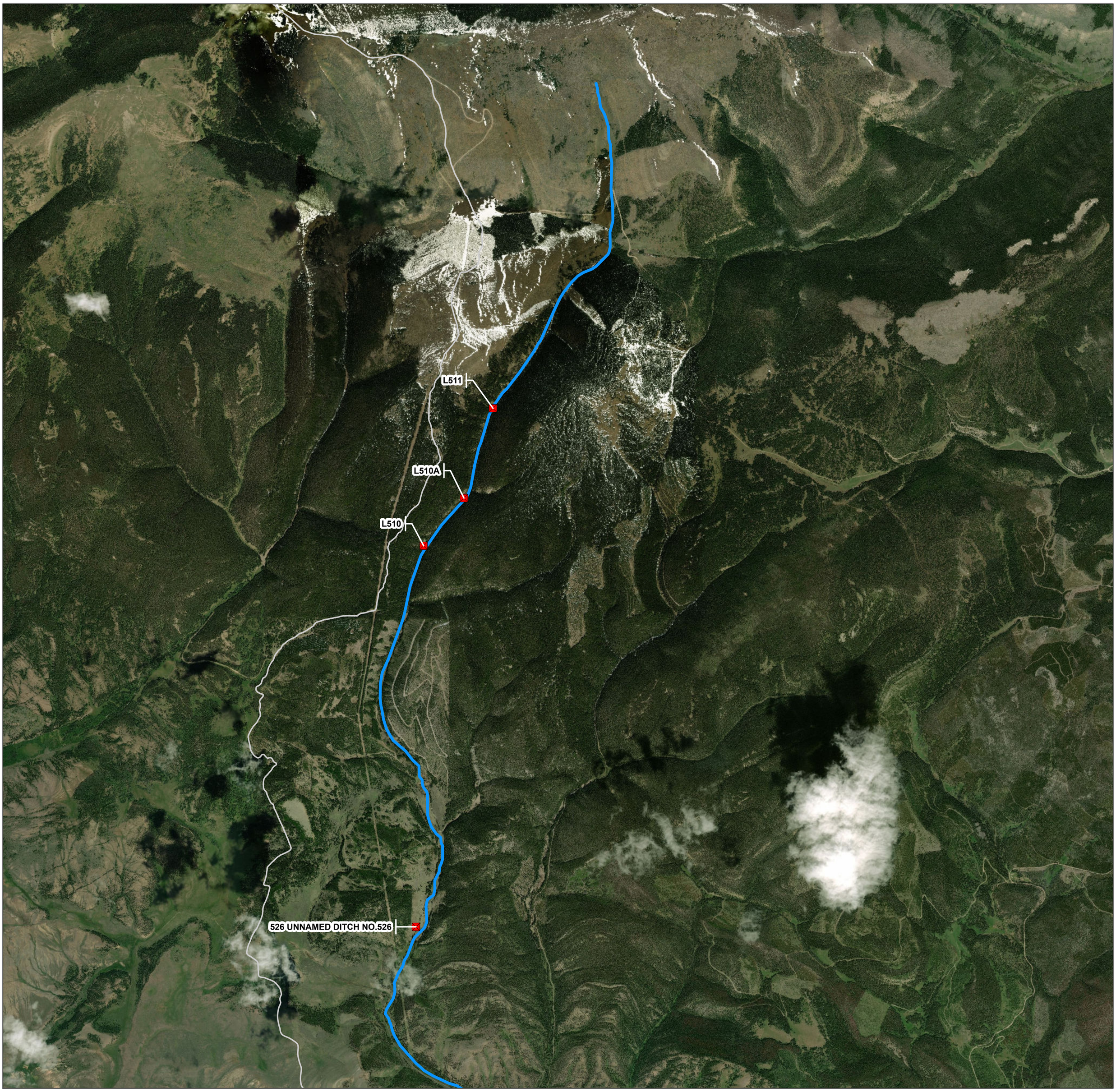

Musselshell River Diversion Sites

Basins 40A & 40C Post Decree Administration Area

- Points of Diversion
- Secondary Points of Diversion
- Project Streams
- Highways
- Roads

N

S

0 0.5 1 2 Miles

1:24,000

M. Hauer - 04/03/2020

Aerial Photos: 2011 Color NAIP
Topographic Information: USGS 24K

Overview Map

525 DURAND DITCH
524 BAIR CO DITCH
523 BAIR CO DITCH
TRL
12
WR6
TC 001 (525)
TC 002 (525)
TC 003 (525)
P504
P503
L509
L508
L507
520 CADY DITCH
L506
519 CADY DITCH
518 MILL DITCH
L505
521 UNNAMED DITCH NO. 521
517 CHARLES HOLIDAY

Musselshell River Diversion Sites

Basins 40A & 40C Post Decree Administration Area

- Points of Diversion
- Secondary Points of Diversion
- Project Streams
- Highways
- Roads

N

S

0 0.5 1 2 Miles

1:24,000

M. Hauer - 04/03/2020

Aerial Photos: 2011 Color NAIP
Topographic Information: USGS 24K

Overview Map

L508
L507
520 CADY DITCH
L506
519 CADY DITCH
518 MILL DITCH
L505
517 CHARLES HOLIDAY DITCH
516 RICHARD INDRELAND DITCH
515 J. M. HOLIDAY DITCH
514 NORTH FORK DIVERSION CANAL
513 UNNAMED DITCH NO.513
512 SAYRE DITCH
510 CAMERON AND HOLIDAY DITCH
511 UNNAMED DITCH NO.511
WC33
WC32
L504.5B
L504.5A
505 DUNCAN DITCH
509 UNNAMED DITCH NO.509
508 SLOUGH DITCH
507 BAIR CO DITCH
506 BAIR CO DITCH
L504
L503
L501
L500
P502
L502
GC 001 (514)
GC 002 (515)
504 BAI