Careless & Little Careless Creek Index

Basin 40A Post Decree Administration Area

03/23/2020

Map Extent and Page Number

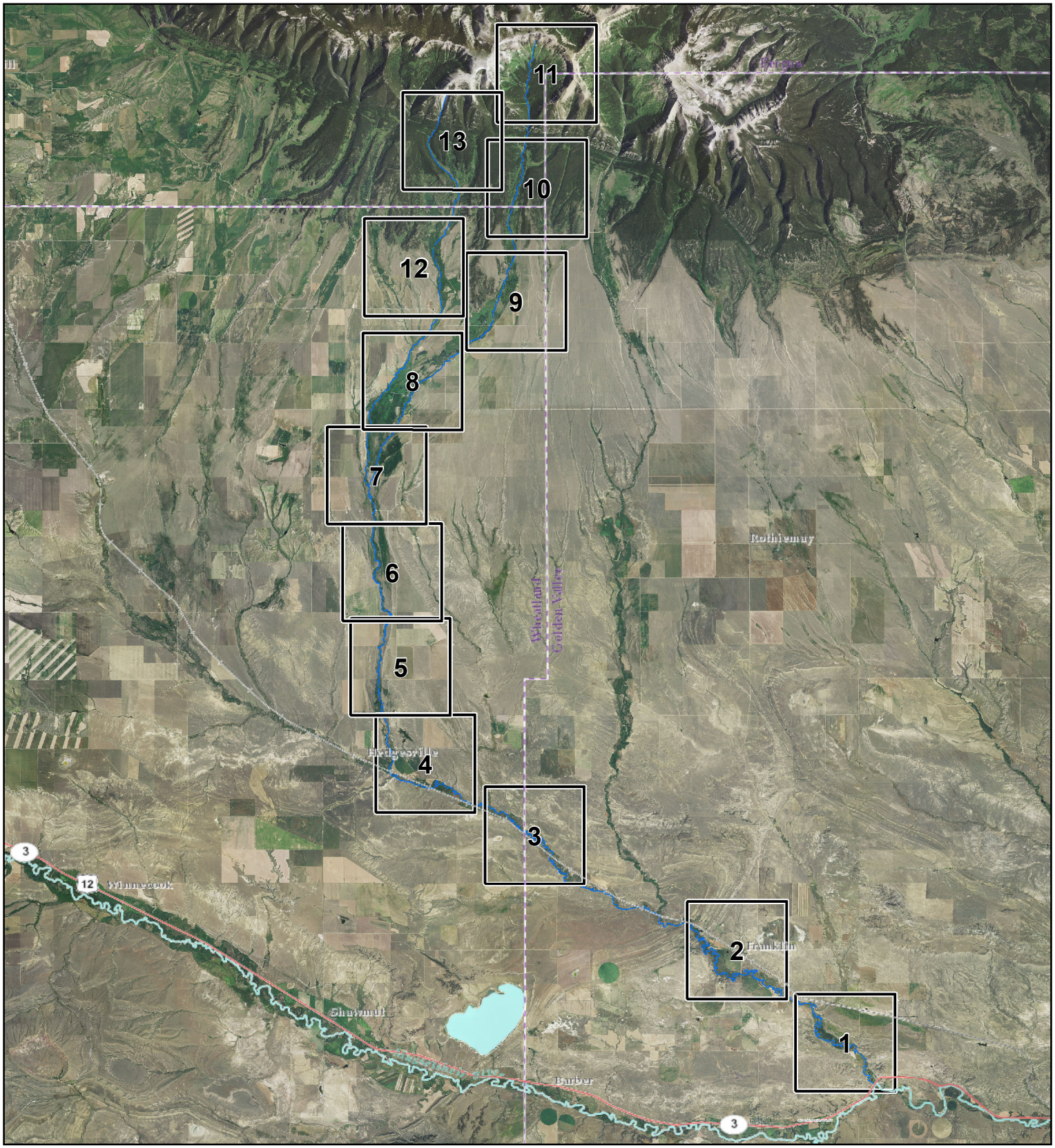

Miles

0 1 2 3 4 5 6 7 8 9 10

1:250,000

Careless & Little Careless Creek Diversion Sites

Basin 40A Post Decree Administration Area

Point(s) of Diversion
Project Streams
Primary Road
Secondary Road

Aerial Photos: 2013 Color NAIP
Topographic Information: USGS 24K

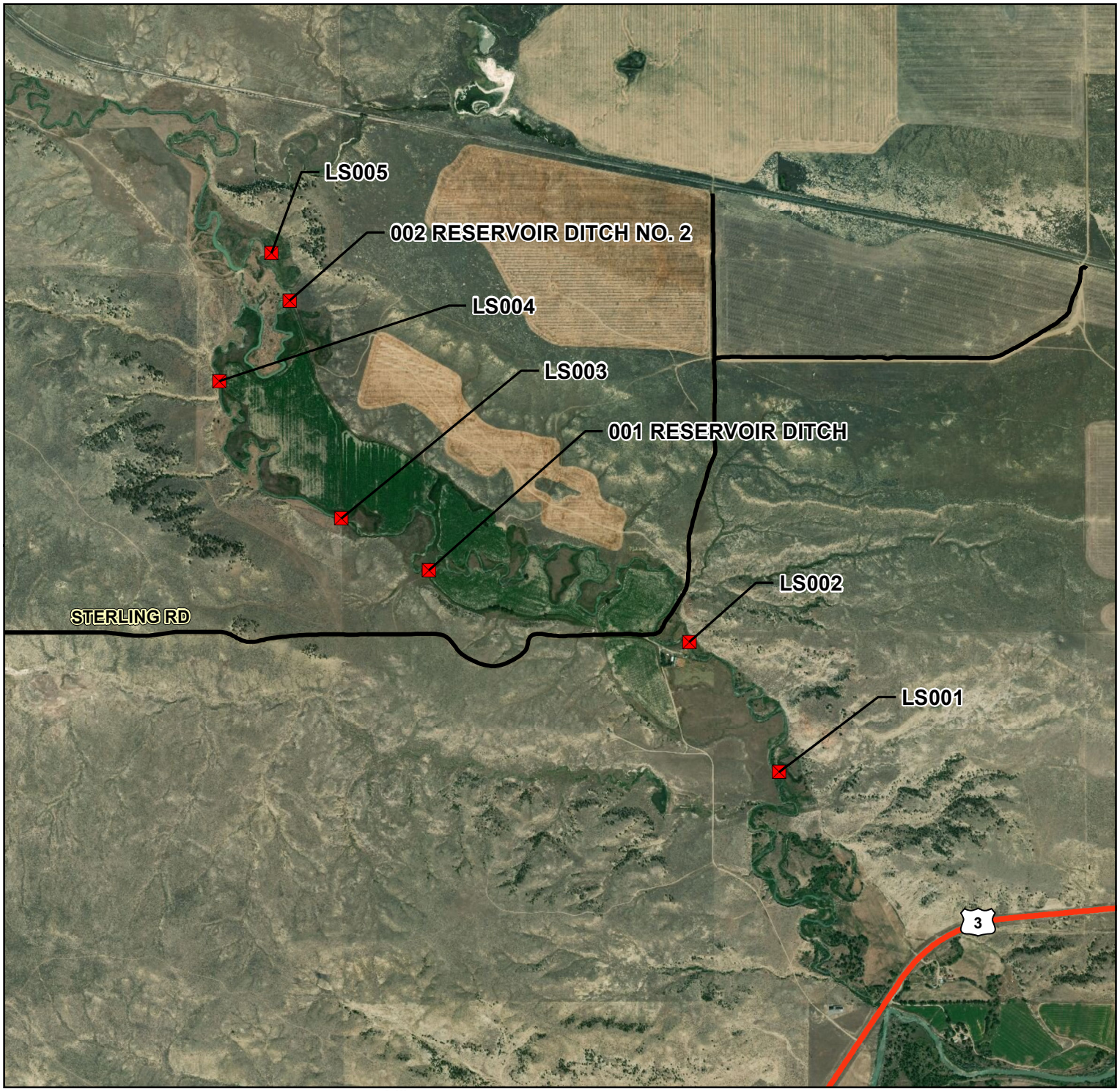

Miles
0 0.25 0.5 0.75 1

1:24,000

J.Gruber -- 03/19/2020

Careless & Little Careless Creek Diversion Sites

Basin 40A Post Decree Administration Area

Point(s) of Diversion
Project Streams
Primary Road
Secondary Road

Aerial Photos: 2013 Color NAIP
Topographic Information: USGS 24K

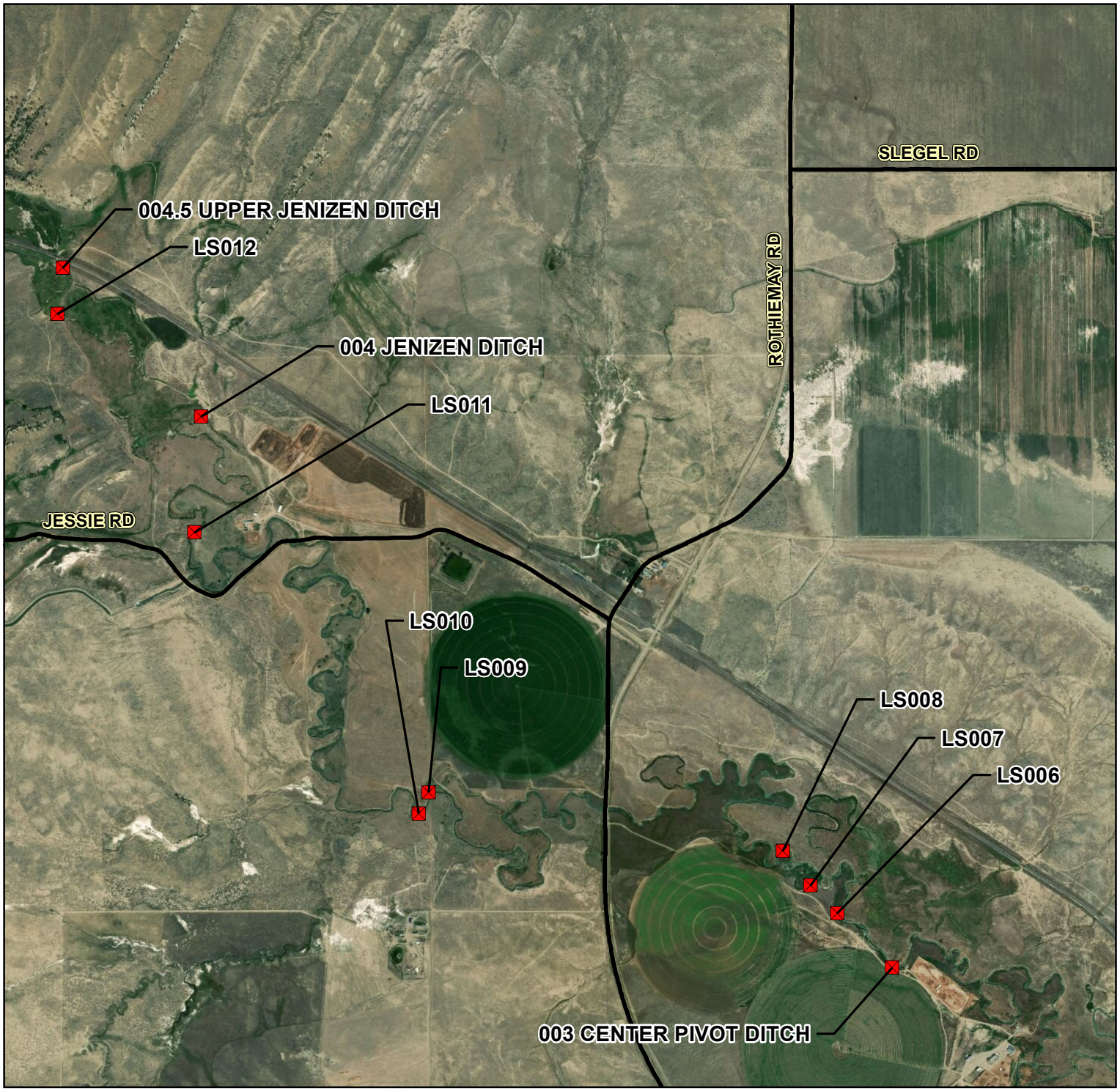

Miles
0 0.25 0.5 0.75 1

1:24,000

J.Gruber -- 03/19/2020

Careless & Little Careless Creek Diversion Sites

Basin 40A Post Decree Administration Area

Point(s) of Diversion
Project Streams
Primary Road
Secondary Road

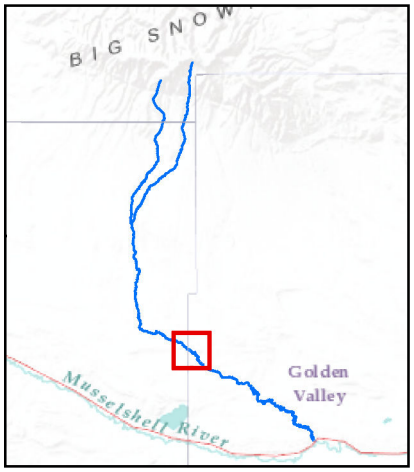

Aerial Photos: 2013 Color NAIP
Topographic Information: USGS 24K

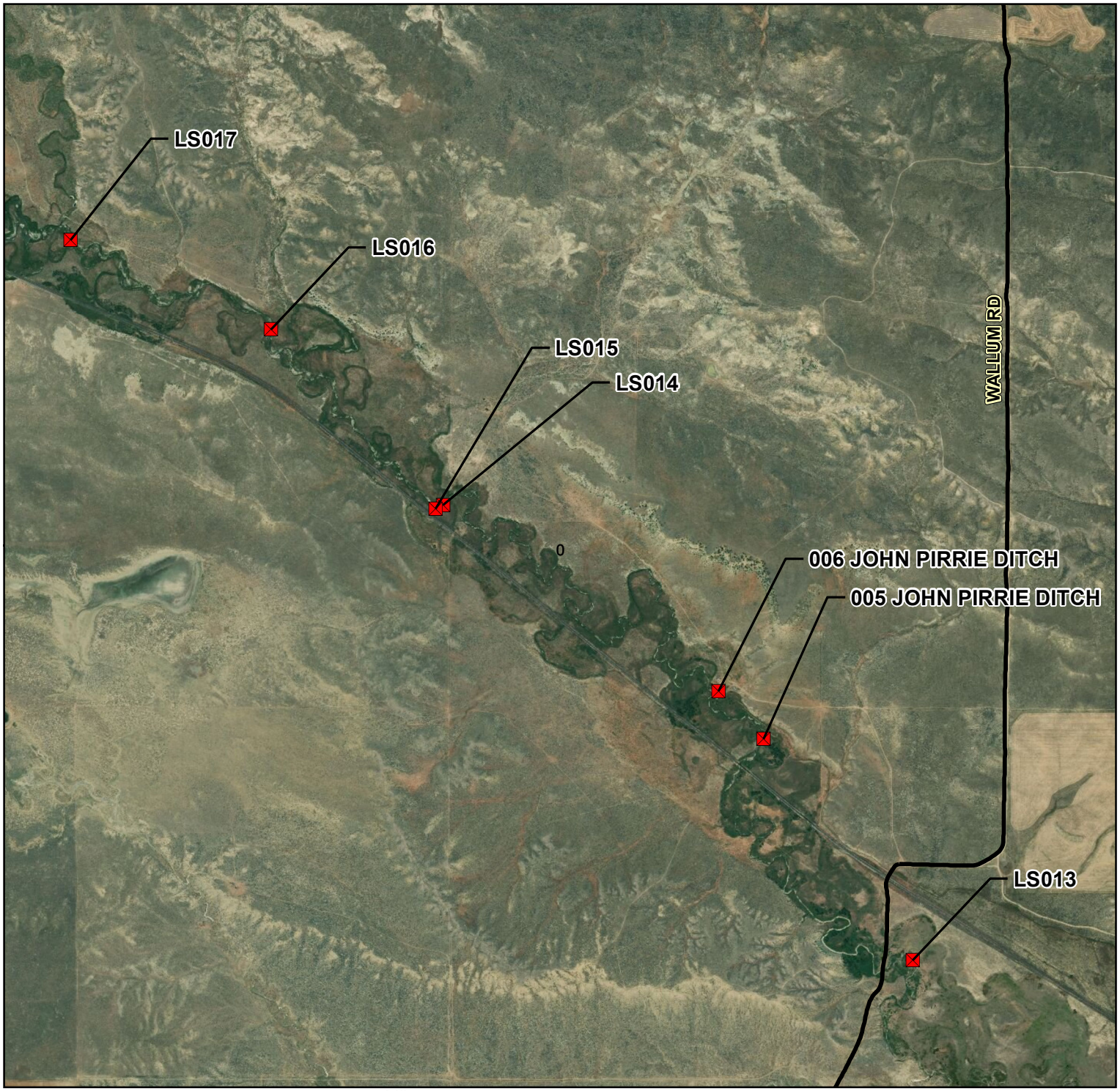

Miles
0 0.25 0.5 0.75 1

1:24,000

J.Gruber -- 03/19/2020

Careless & Little Careless Creek Diversion Sites

Basin 40A Post Decree Administration Area

Point(s) of Diversion
Project Streams
Primary Road
Secondary Road

Aerial Photos: 2013 Color NAIP
Topographic Information: USGS 24K

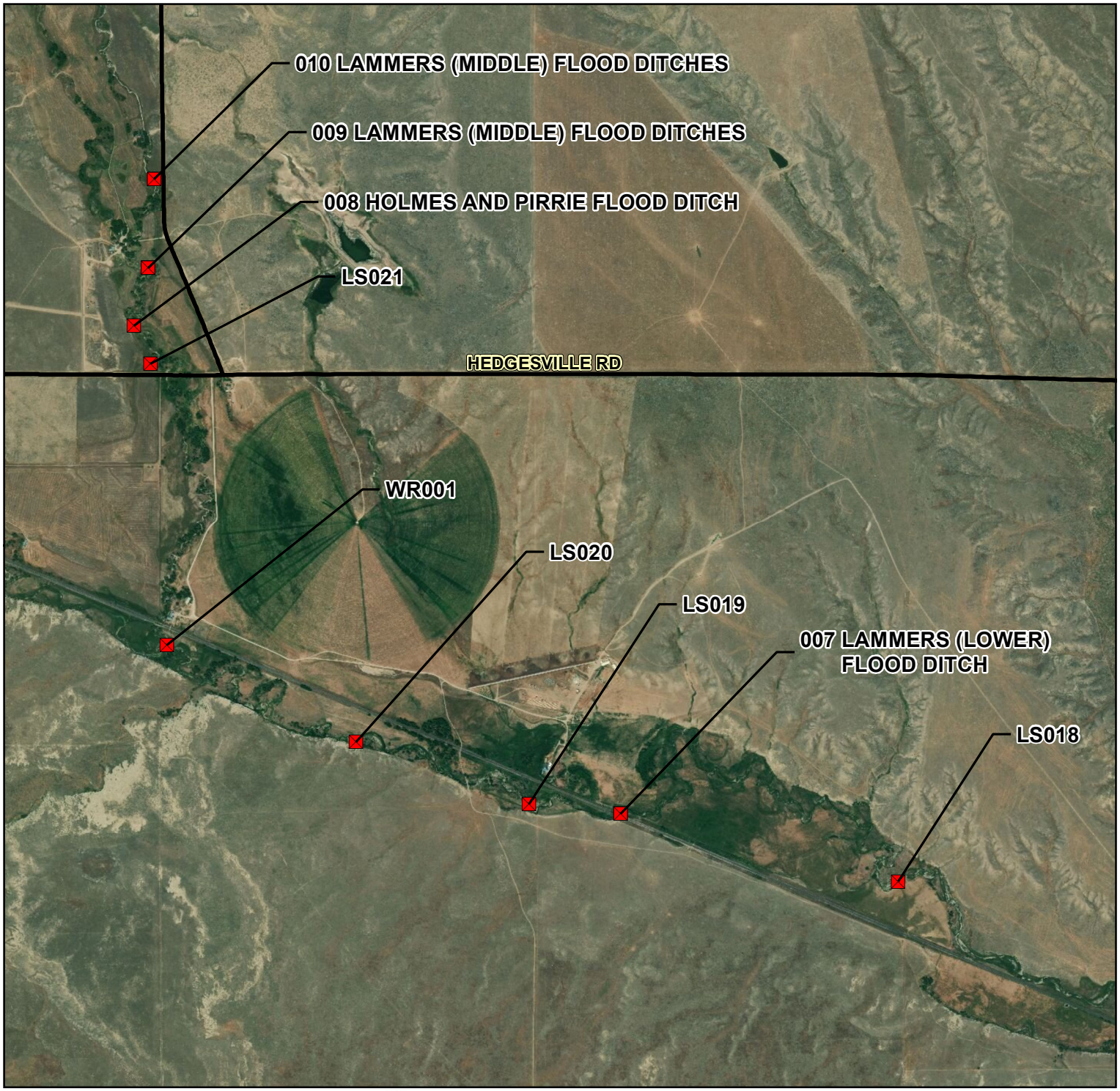

Miles
0 0.25 0.5 0.75 1

1:24,000

J.Gruber -- 03/19/2020

Careless & Little Careless Creek Diversion Sites

Basin 40A Post Decree Administration Area

Point(s) of Diversion
Project Streams
Primary Road
Secondary Road

Aerial Photos: 2013 Color NAIP
Topographic Information: USGS 24K

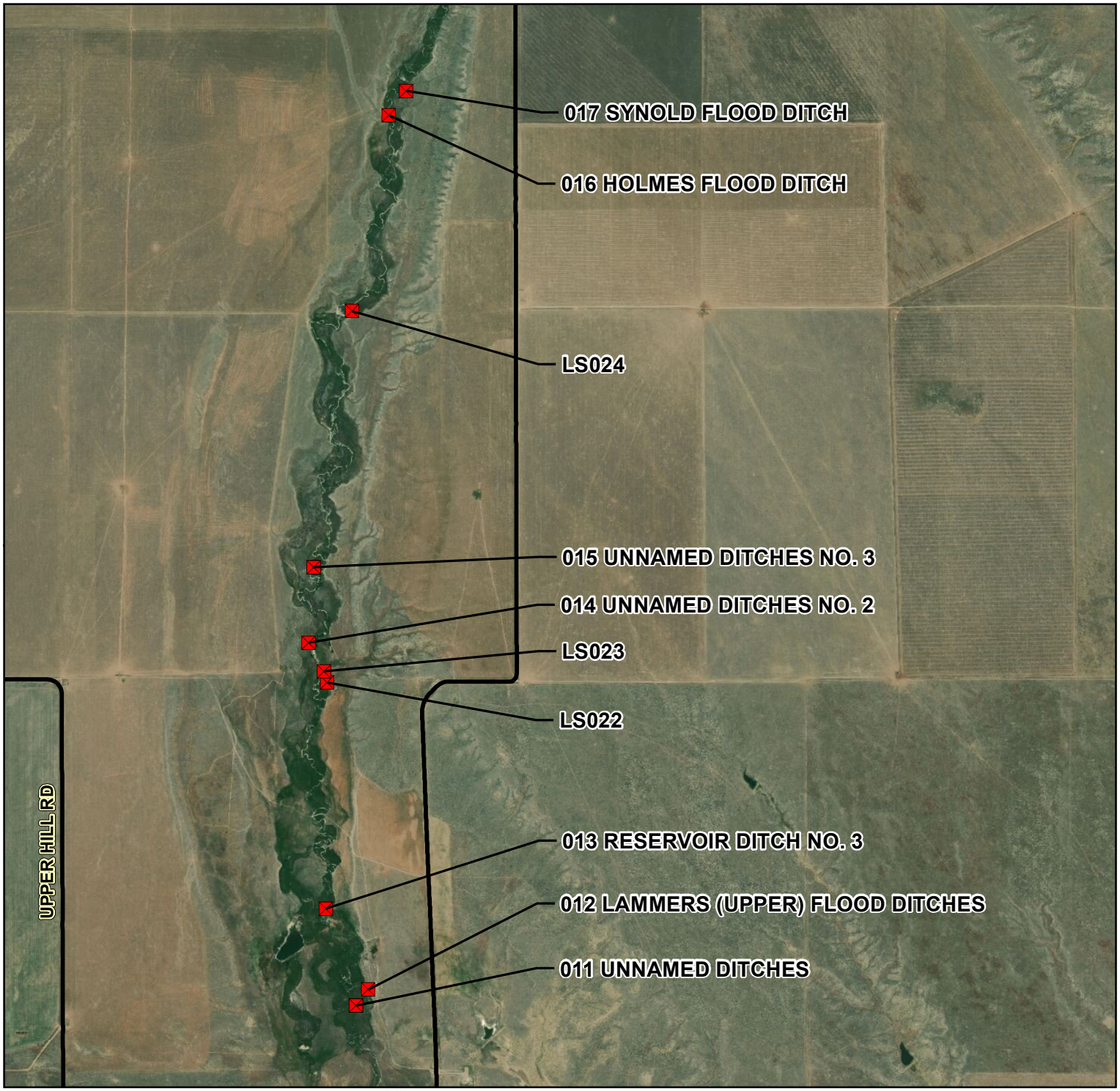

Miles
0 0.25 0.5 0.75 1

1:24,000

J.Gruber -- 03/19/2020

Careless & Little Careless Creek Diversion Sites

Basin 40A Post Decree Administration Area

Point(s) of Diversion
Project Streams
Primary Road
Secondary Road

Aerial Photos: 2013 Color NAIP
Topographic Information: USGS 24K

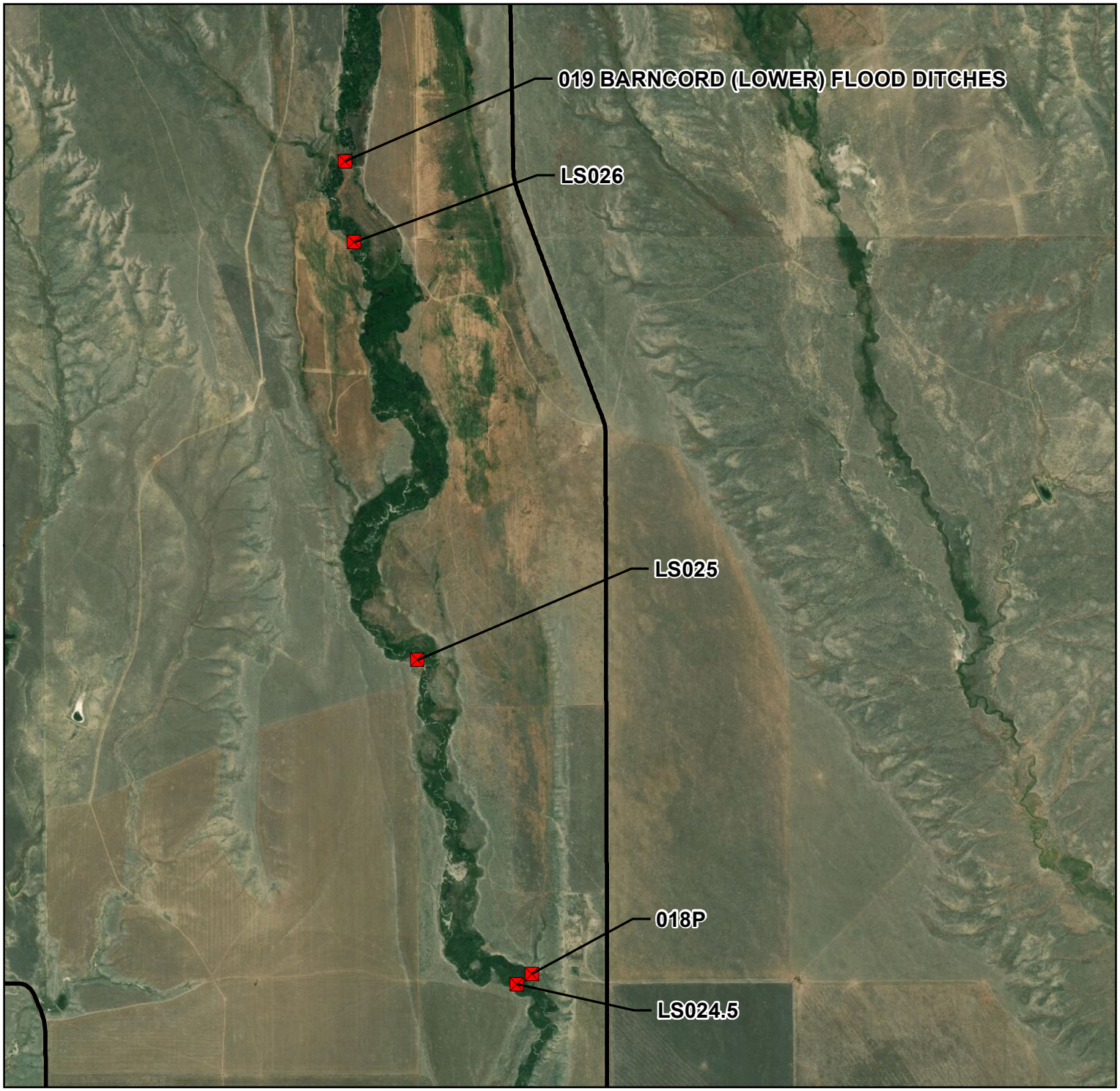

Miles
0 0.25 0.5 0.75 1

1:24,000

J.Gruber -- 03/19/2020

Careless & Little Careless Creek Diversion Sites

Basin 40A Post Decree Administration Area

Point(s) of Diversion
Project Streams
Primary Road
Secondary Road

Aerial Photos: 2013 Color NAIP
Topographic Information: USGS 24K

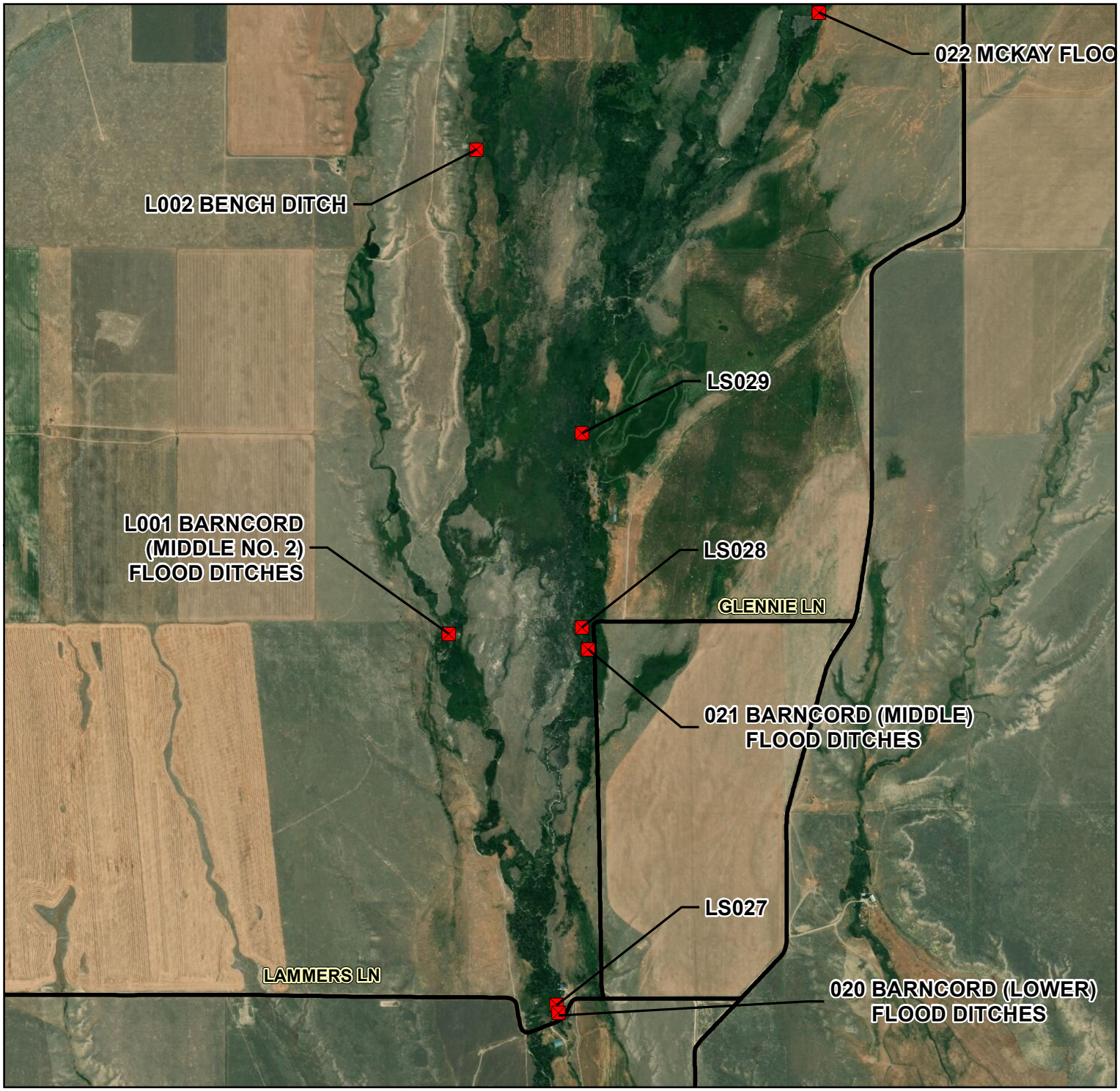

Miles
0 0.25 0.5 0.75 1

1:24,000

J.Gruber -- 03/19/2020

Careless & Little Careless Creek Diversion Sites

Basin 40A Post Decree Administration Area

Point(s) of Diversion
Project Streams
Primary Road
Secondary Road

Aerial Photos: 2013 Color NAIP
Topographic Information: USGS 24K

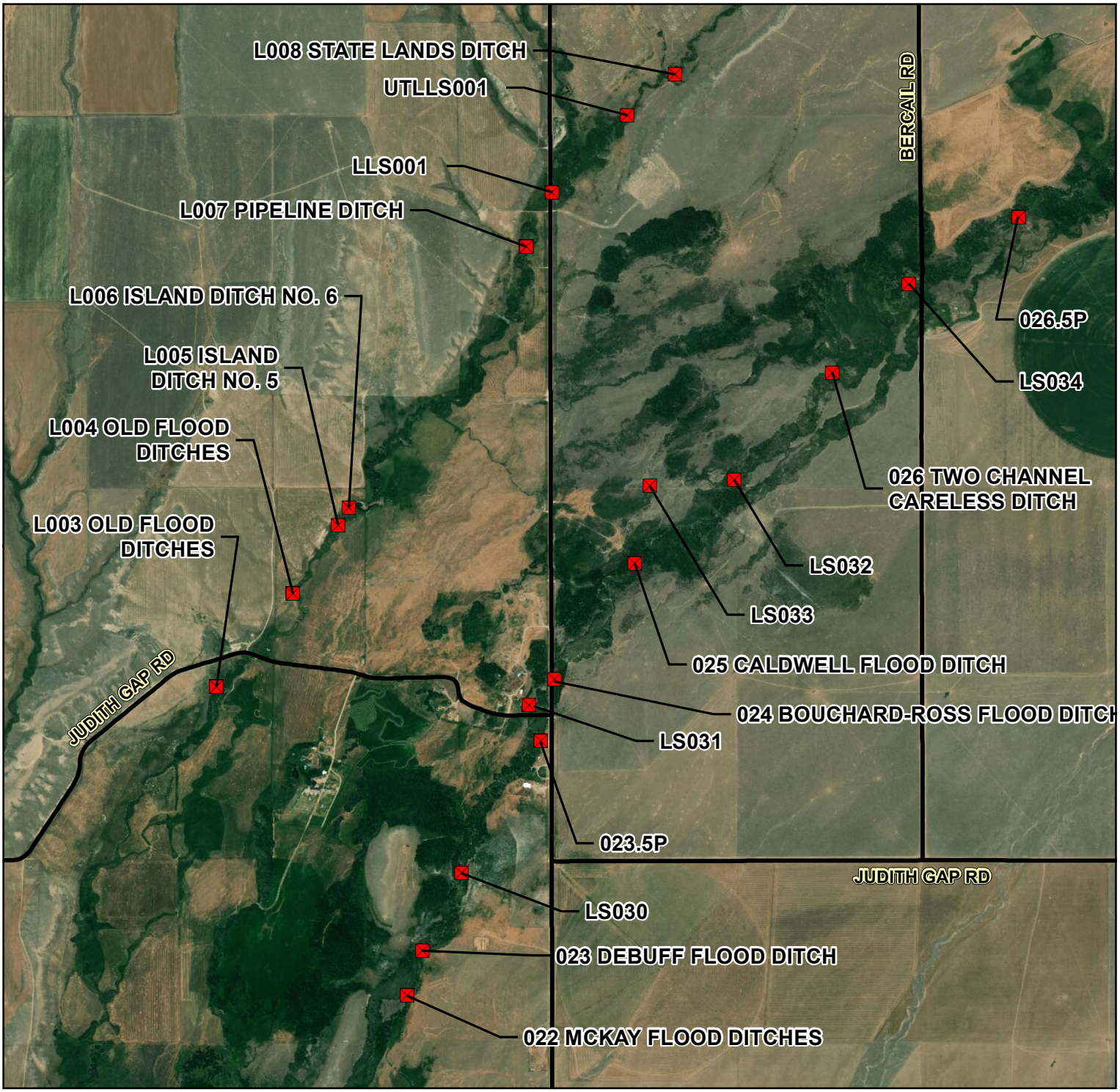

Miles
0 0.25 0.5 0.75 1

1:24,000

J.Gruber -- 03/19/2020

Careless & Little Careless Creek Diversion Sites

Basin 40A Post Decree Administration Area

Point(s) of Diversion
Project Streams
Primary Road
Secondary Road

Aerial Photos: 2013 Color NAIP
Topographic Information: USGS 24K

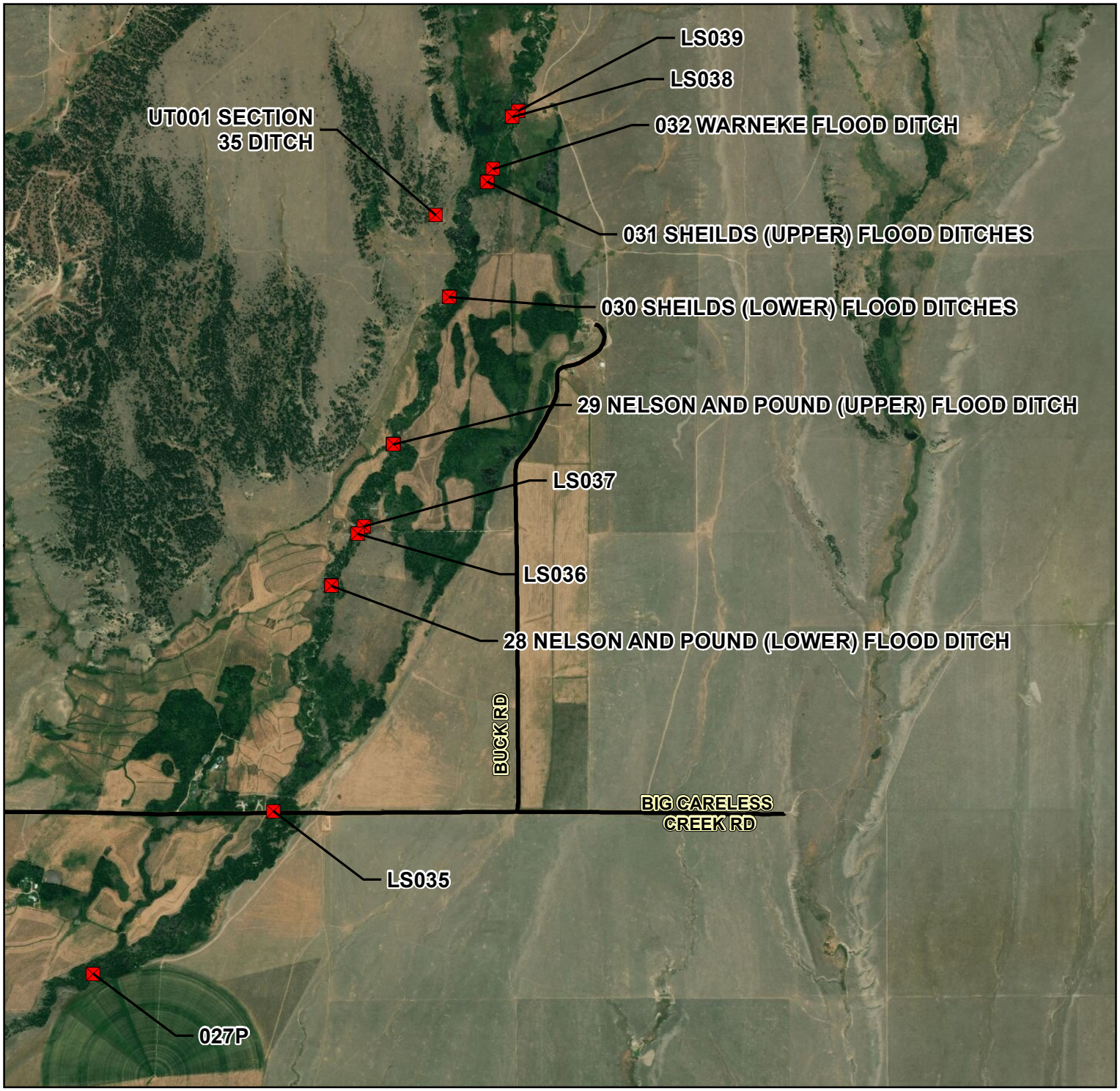

Miles
0 0.25 0.5 0.75 1

1:24,000

J.Gruber -- 03/19/2020

Careless & Little Careless Creek Diversion Sites

Basin 40A Post Decree Administration Area

Point(s) of Diversion
Project Streams
Primary Road
Secondary Road

Aerial Photos: 2013 Color NAIP
Topographic Information: USGS 24K

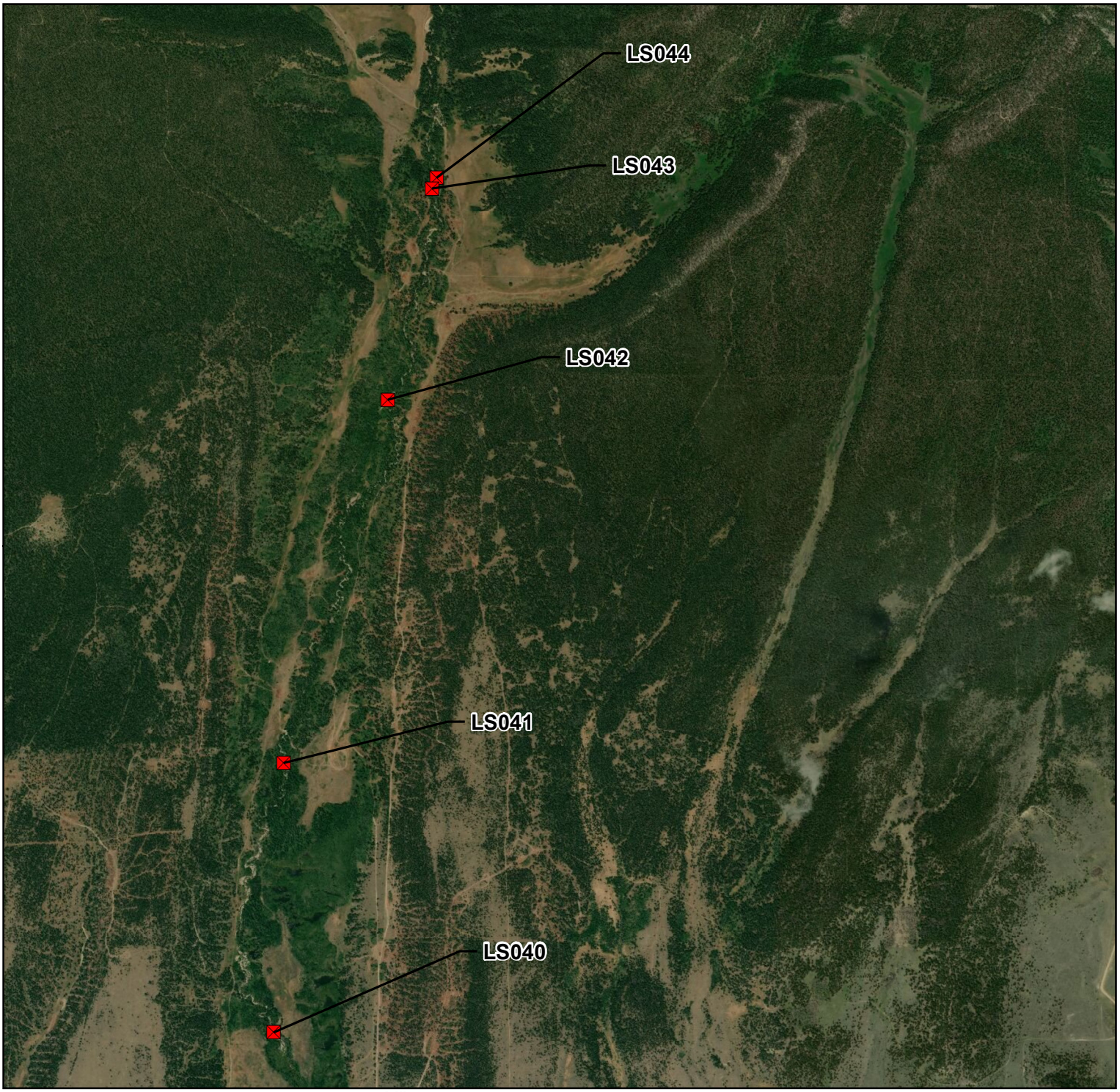

Miles
0 0.25 0.5 0.75 1

1:24,000

J.Gruber -- 03/19/2020

Careless & Little Careless Creek Diversion Sites

Basin 40A Post Decree Administration Area

Point(s) of Diversion
Project Streams
Primary Road
Secondary Road

Aerial Photos: 2013 Color NAIP
Topographic Information: USGS 24K



Miles
0 0.25 0.5 0.75 1

1:24,000

J.Gruber -- 03/19/2020

Careless & Little Careless Creek Diversion Sites

Basin 40A Post Decree Administration Area

Point(s) of Diversion
Project Streams
Primary Road
Secondary Road

Aerial Photos: 2013 Color NAIP
Topographic Information: USGS 24K

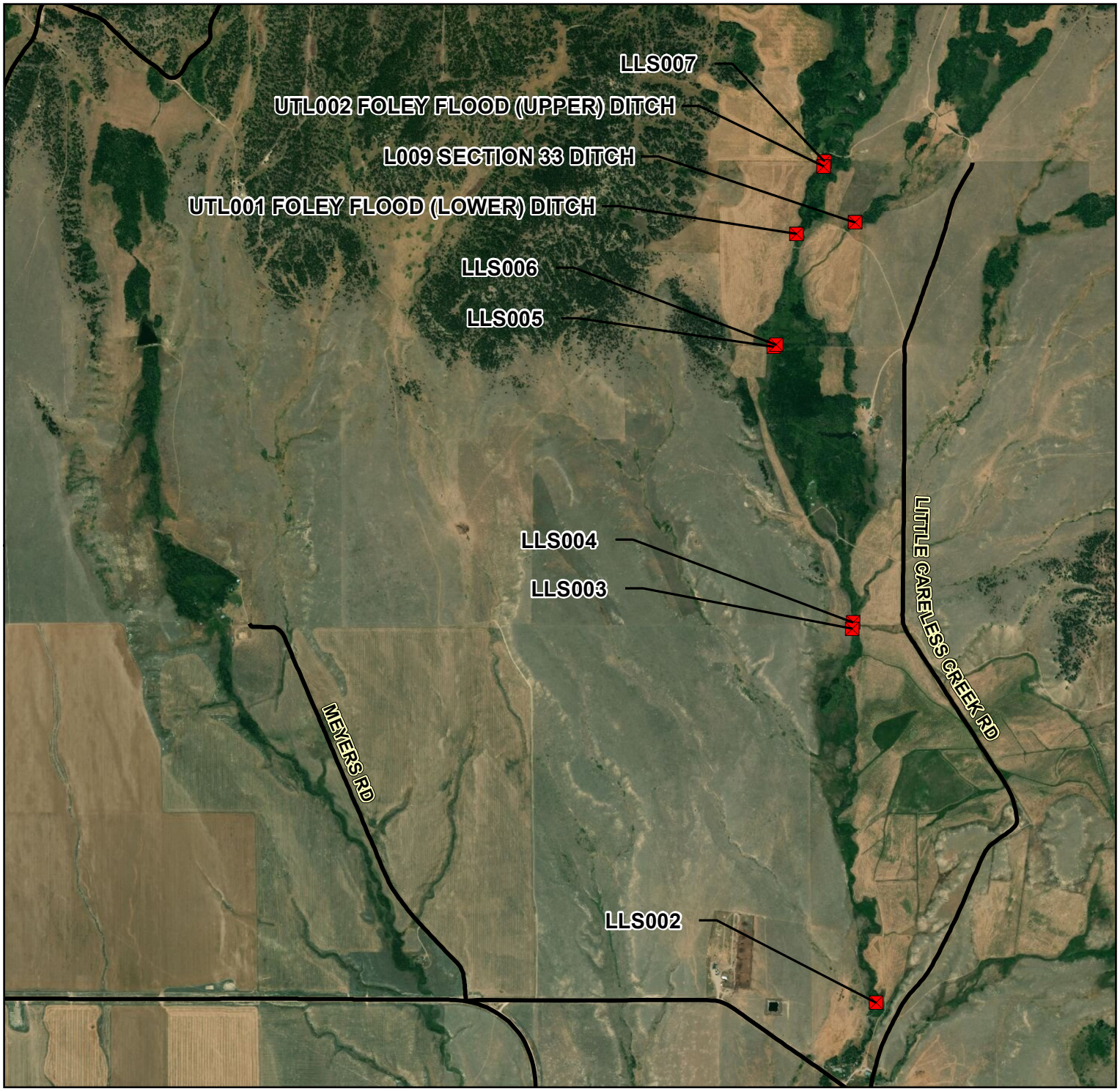

Miles
0 0.25 0.5 0.75 1

1:24,000

J.Gruber -- 03/19/2020

Careless & Little Careless Creek Diversion Sites

Basin 40A Post Decree Administration Area

Point(s) of Diversion
Project Streams
Primary Road
Secondary Road

Aerial Photos: 2013 Color NAIP
Topographic Information: USGS 24K

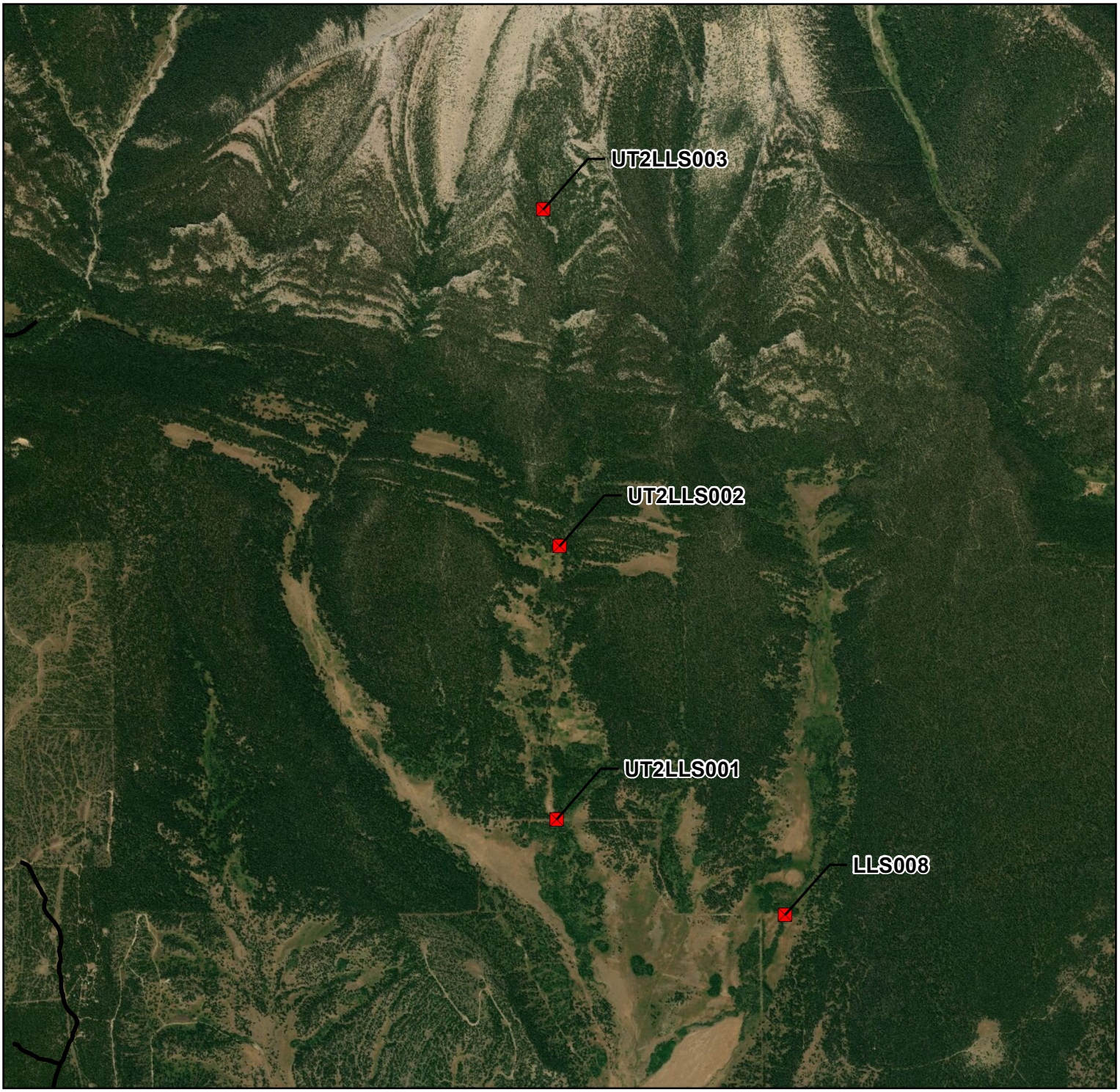

Miles
0 0.25 0.5 0.75 1

1:24,000

J.Gruber -- 03/19/2020

Careless & Little Careless Creek Diversion Sites

Basin 40A Post Decree Administration Area

Point(s) of Diversion
Project Streams
Primary Road
Secondary Road

0 1 2 3 4 Miles 1:48,000

J. Gruber 03/19/2020

Aerial Photos: 2013 Color NAIP
Topographic Information: USGS 24K

Overview Map

41QJ 41R 40EJ 40E 40D 41Q 41S 40B 41J 40C 42KJ 40A 41I 43Q 41H 43A 43B 43BV 43QJ 43P 41F 43C 43D 43E 43O

LS047
LS046
LS045
UT2LLS003
UT2LLS002
LS044
LS043
UT2LLS001
LLS008
LS042
LS041
LLS007
UTL002 FOLEY FLOOD (UPPER) DITCH
L009 SECTION 33 DITCH
UTL001 FOLEY FLOOD (LOWER) DITCH
LLS006
LS040
LLS005
LS039
LS038
UT001 SECTION 35 DITCH
032 WARNEKE FLOOD DITCH
LLS004
LLS003
031 SHEILDS (UPPER) FLOOD DITCHES
030 SHEILDS (LOWER) FLOOD DITCHES
029 NELSON AND POUND (UPPER) FLOOD DITCH
LS037
LLS002
LS036
028 NELSON AND POUND (LOWER) FLOOD DITCH
L008 STATE LANDS DITCH
LS035
UTLLS001
LLS001
027P
L007 PIPELINE DITCH
026.5P
LS034
L006 ISLAND DITCH NO. 6
026 TWO CHANNEL CARELESS DITCH
L005 ISLAND DITCH NO. 5
LS032
L004 OLD FLOOD DITCHES
LS033
L003 OLD FLOOD DITCHES
025 CALDWELL FLOOD DITCH
024 BOUCHARD-ROSS FLOOD DITCH
LS031
023.5P
LS030
023 DEBUFF FLOOD DITCH
L002 BENCH DITCH
022 MCKAY FLOOD DITCHES
LS029
L001 BARNCORD (MIDDLE NO. 2) FLOOD DITCHES
LS028
021 BARNCORD (MIDDLE) FLOOD DITCHES
020 BARNCORD (LOWER) FLOOD DITCHES
LS027
019 BARNCORD (LOWER) FLOOD DITCHES
LS026
LS025
018P
LS024.5
017 SYNOLD FLOOD DITCH
016 HOLMES FLOOD DITCH
LS024
015 UNNAMED DITCHES NO. 3
014 UNNAMED DITCHES NO. 2
LS023
LS022
013 RESERVOIR DITCH NO. 3
012 LAMMERS (UPPER) FLOOD DITCHES
011 UNNAMED DITCHES
010 LAMMERS (MIDDLE) FLOOD DITCHES
009 LAMMERS (MIDDLE) FLOOD DITCHES
008 HOLMES AND PIRRIE FLOOD DITCH
LS021
HEDGESVILLE RD
WR001
LS020
LS019
007 LAMMERS (LOWER) FLOOD DITCH
LS018
LS017
LS016
LS015
LS014
006 JOHN PIRRIE DITCH
005 JOHN PIRRIE DITCH
LS013
004.5 UPPER JENIZEN DITCH
LS012
004 JENIZEN DITCH
LS011
LS010
LS009
LS008
LS007
LS006
003 CENTER PIVOT DITCH
LS005
002 RESERVOIR DITCH NO. 2
LS004
LS003
001 RESERVOIR DITCH
LS002
LS001