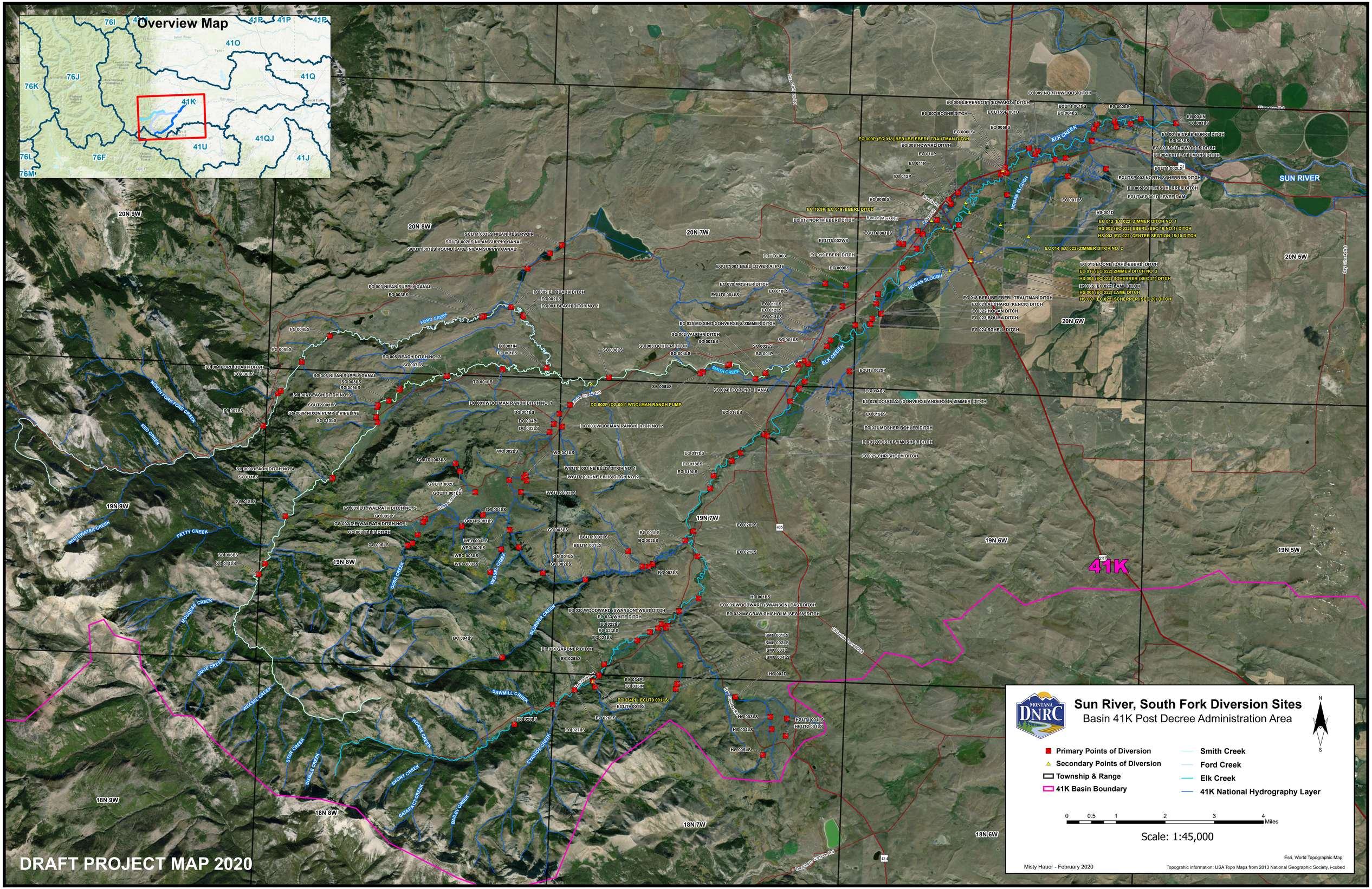
Overview Map
41K
41O
41P
41Q
41QJ
41U
41J
76I
76J
76K
76L
76F
76M
SUN RIVER
ELK CREEK
HOGAN SLOUGH
FORD CREEK
SMITH CREEK
NORTH FORK FORD CREEK
RED CREEK
WHITEWATER CREEK
PETTY CREEK
MOUDESS CREEK
JAKIE CREEK
WEASEL CREEK
STAR CREEK
SIXMILE CREEK
SHORT CREEK
CATARACT CREEK
BAILEY CREEK
HORSE CREEK
CYANIDE CREEK
SAWMILL CREEK
BLUBBER CREEK
GOSS CREEK
WEASEL CREEK
20N 9W
20N 8W
20N 7W
20N 6W
20N 5W
19N 9W
19N 8W
19N 7W
19N 6W
19N 5W
18N 9W
18N 8W
18N 7W
18N 6W
DRAFT PROJECT MAP 2020
Sun River, South Fork Diversion Sites
Basin 41K Post Decree Administration Area
Primary Points of Diversion
Secondary Points of Diversion
Township & Range
41K Basin Boundary
Smith Creek
Ford Creek
Elk Creek
41K National Hydrography Layer
0 0.5 1 2 3 4 Miles
Scale: 1:45,000
Esri, World Topographic Map
Misty Hauer - February 2020
Topograhic information: USA Topo Maps from 2013 National Geographic Society, i-cubed

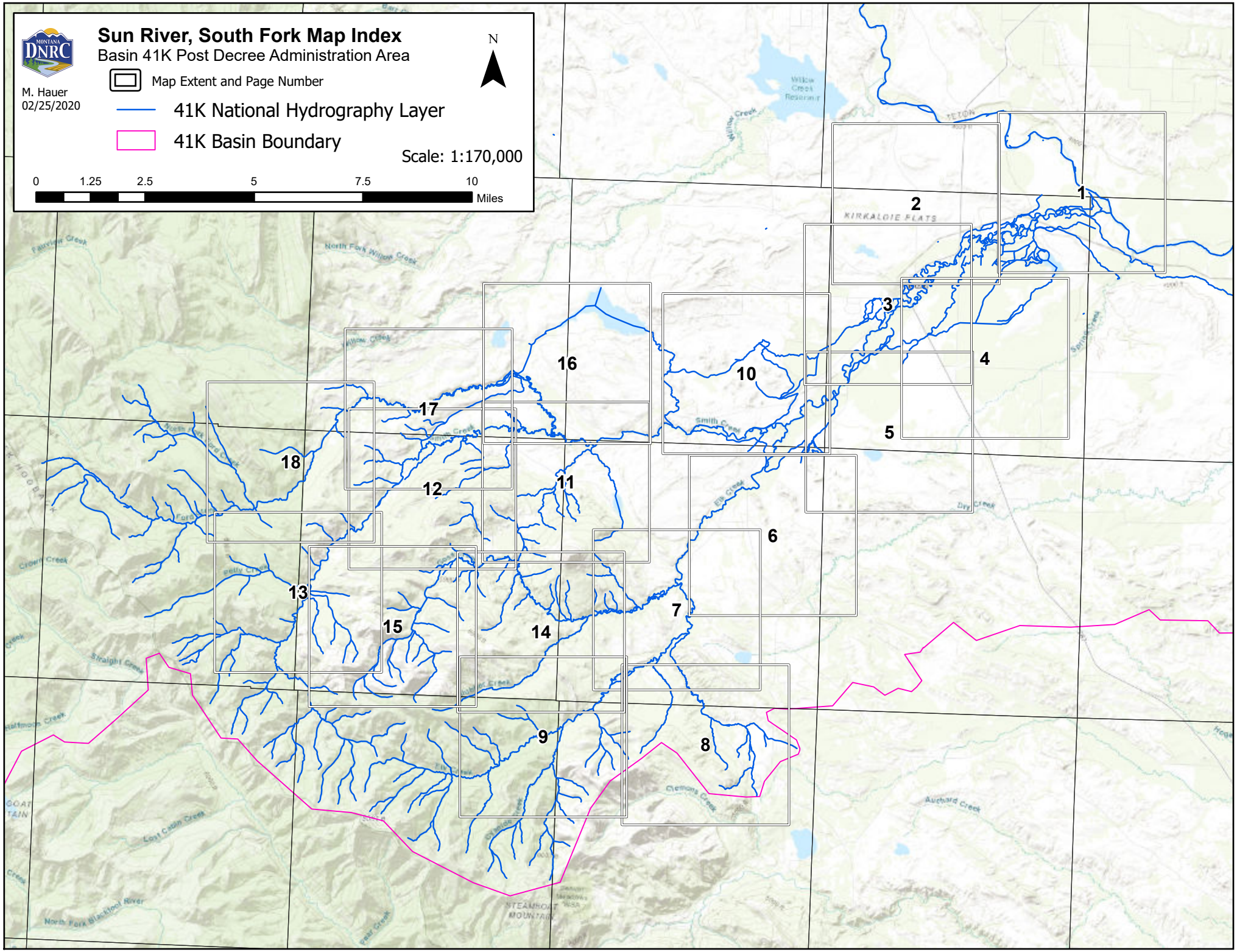

Sun River, South Fork Map Index
Basin 41K Post Decree Administration Area
Map Extent and Page Number
41K National Hydrography Layer
41K Basin Boundary
Scale: 1:170,000
0
1.25
2.5
5
7.5
10
Miles
N
M. Hauer
02/25/2020
1
2
3
4
5
6
7
8
9
10
11
12
13
14
15
16
17
18
KIRKALDIE FLATS
Willow Creek Reservoir
Willow Creek
North Fork Willow Creek
Fairview Creek
Smith Creek
Elk Creek
Dry Creek
Crown Creek
Straight Creek
Halfmoon Creek
Lost Cabin Creek
North Fork Blackfoot River
Clemons Creek
Auchard Creek
STEAMBOAT MOUNTAIN

Sun River, South Fork Diversion Sites

Basin 41K Water Distribution Area

Secondary Points of Diversion
Primary Points of Diversion
Smith Creek
Ford Creek
Elk Creek
41K National Hydrography Layer
Township & Range

N

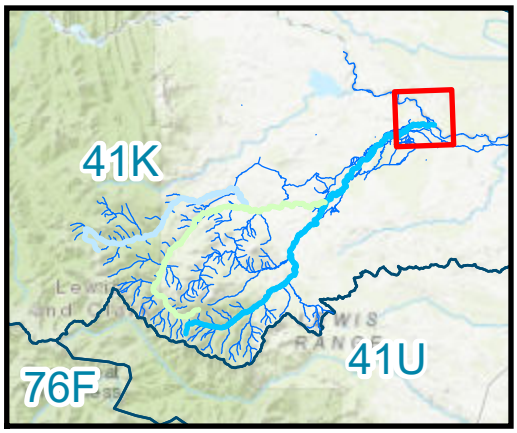

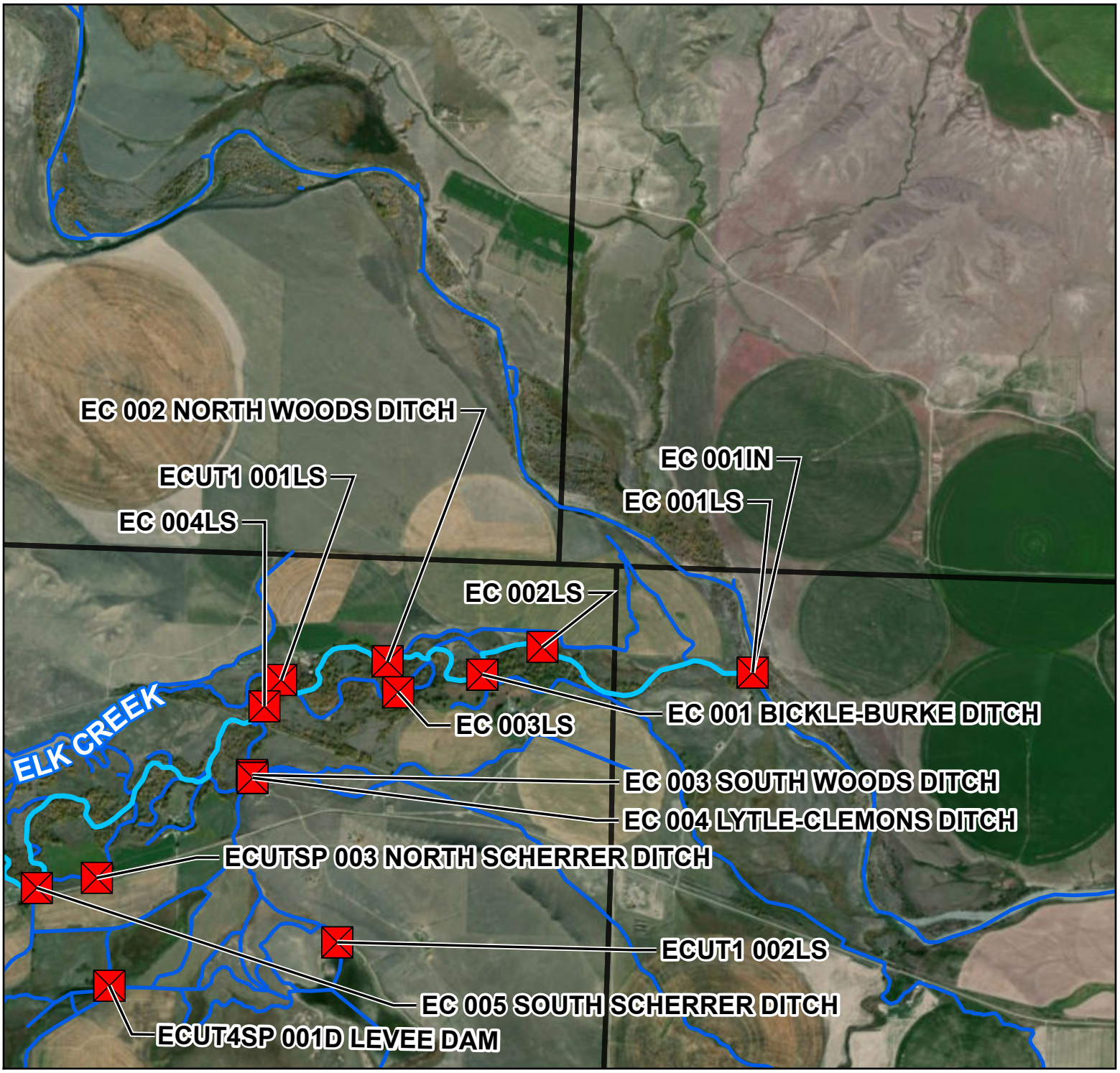

0 0.28 0.55 1.1 Miles

Scale: 1:30,000

M.A.H - 02/13/2020

Sun River, South Fork Diversion Sites

Basin 41K Water Distribution Area

Secondary Points of Diversion
Primary Points of Diversion
Smith Creek
Ford Creek
Elk Creek
41K National Hydrography Layer
Township & Range

N

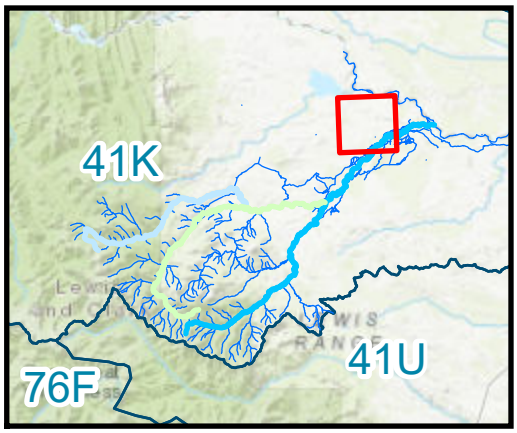

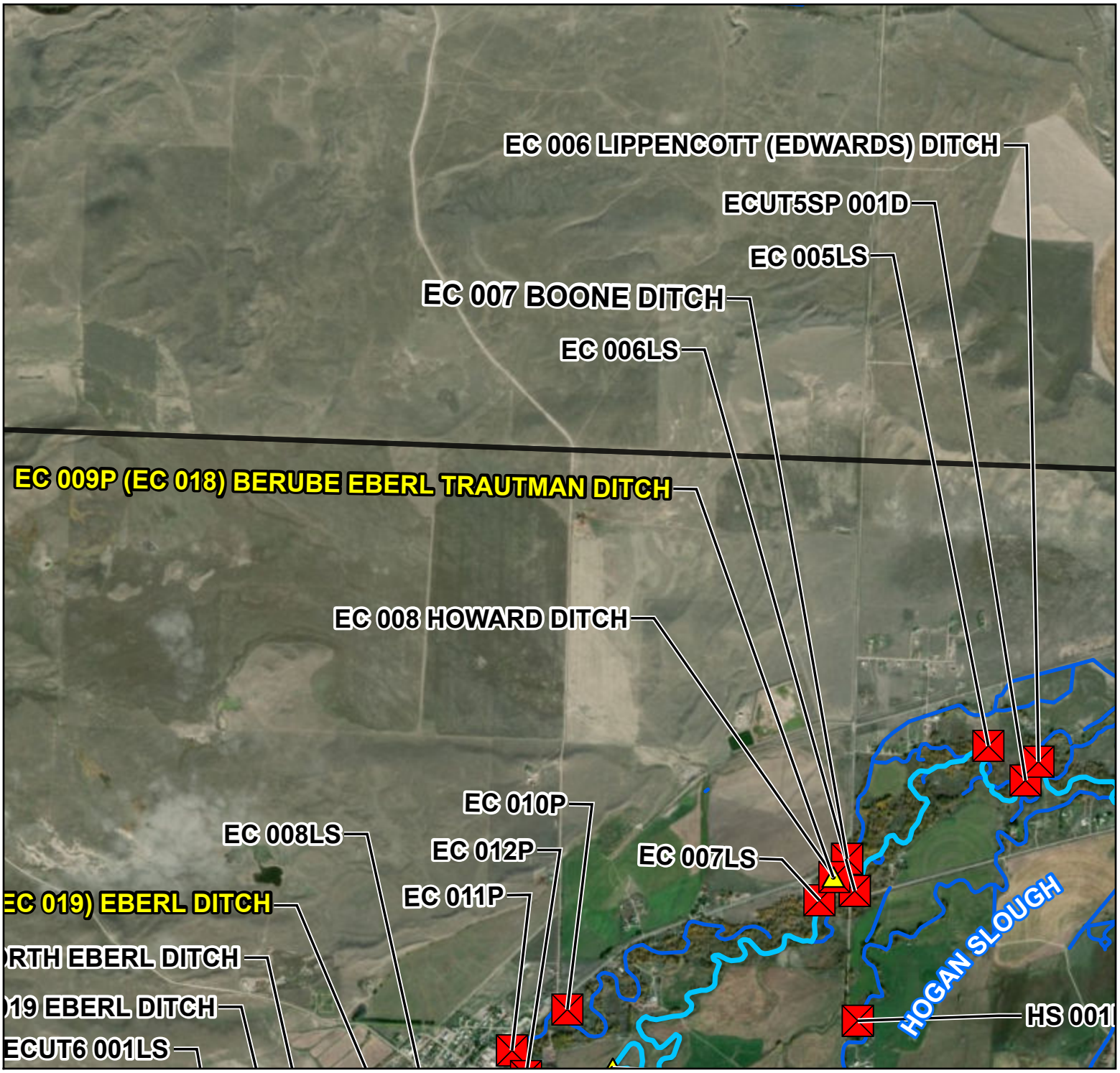

0 0.28 0.55 1.1 Miles

Scale: 1:30,000

M.A.H - 02/13/2020

Sun River, South Fork Diversion Sites

Basin 41K Water Distribution Area

Secondary Points of Diversion
Primary Points of Diversion
Smith Creek
Ford Creek
Elk Creek
41K National Hydrography Layer
Township & Range

N

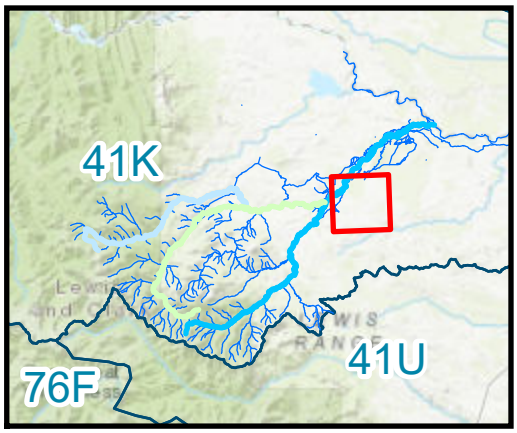

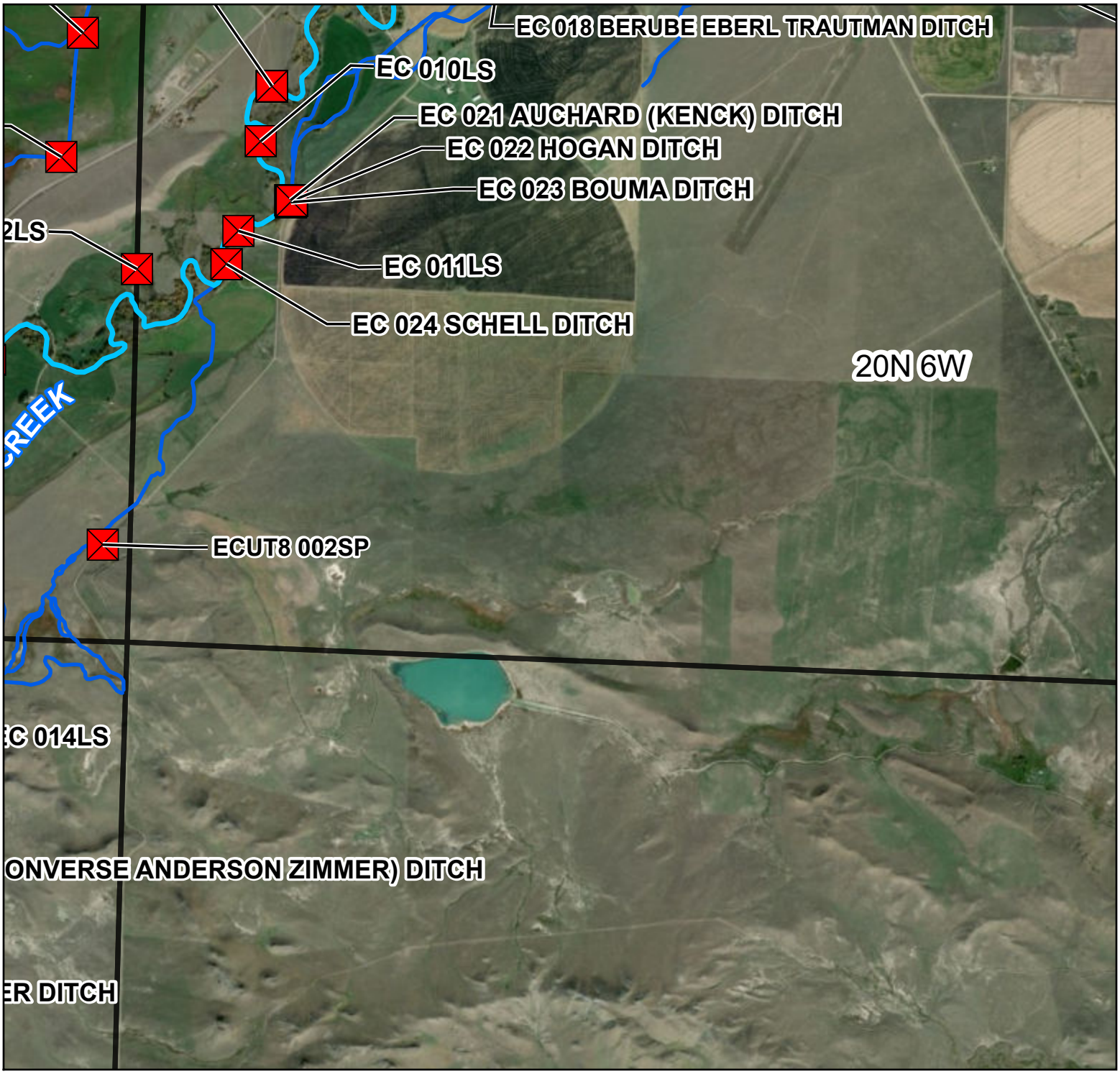

0 0.28 0.55 1.1 Miles

Scale: 1:30,000

M.A.H - 02/13/2020

Sun River, South Fork Diversion Sites

Basin 41K Water Distribution Area

Secondary Points of Diversion
Primary Points of Diversion
Smith Creek
Ford Creek
Elk Creek
41K National Hydrography Layer
Township & Range

N

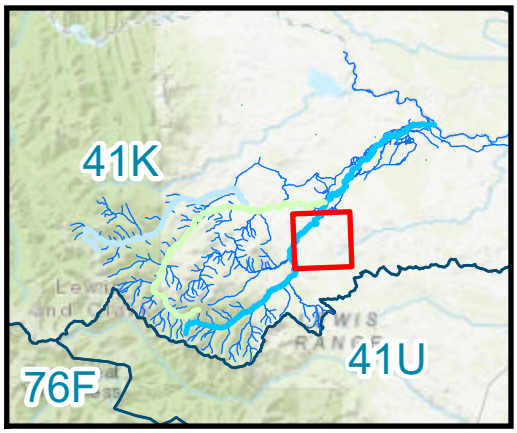

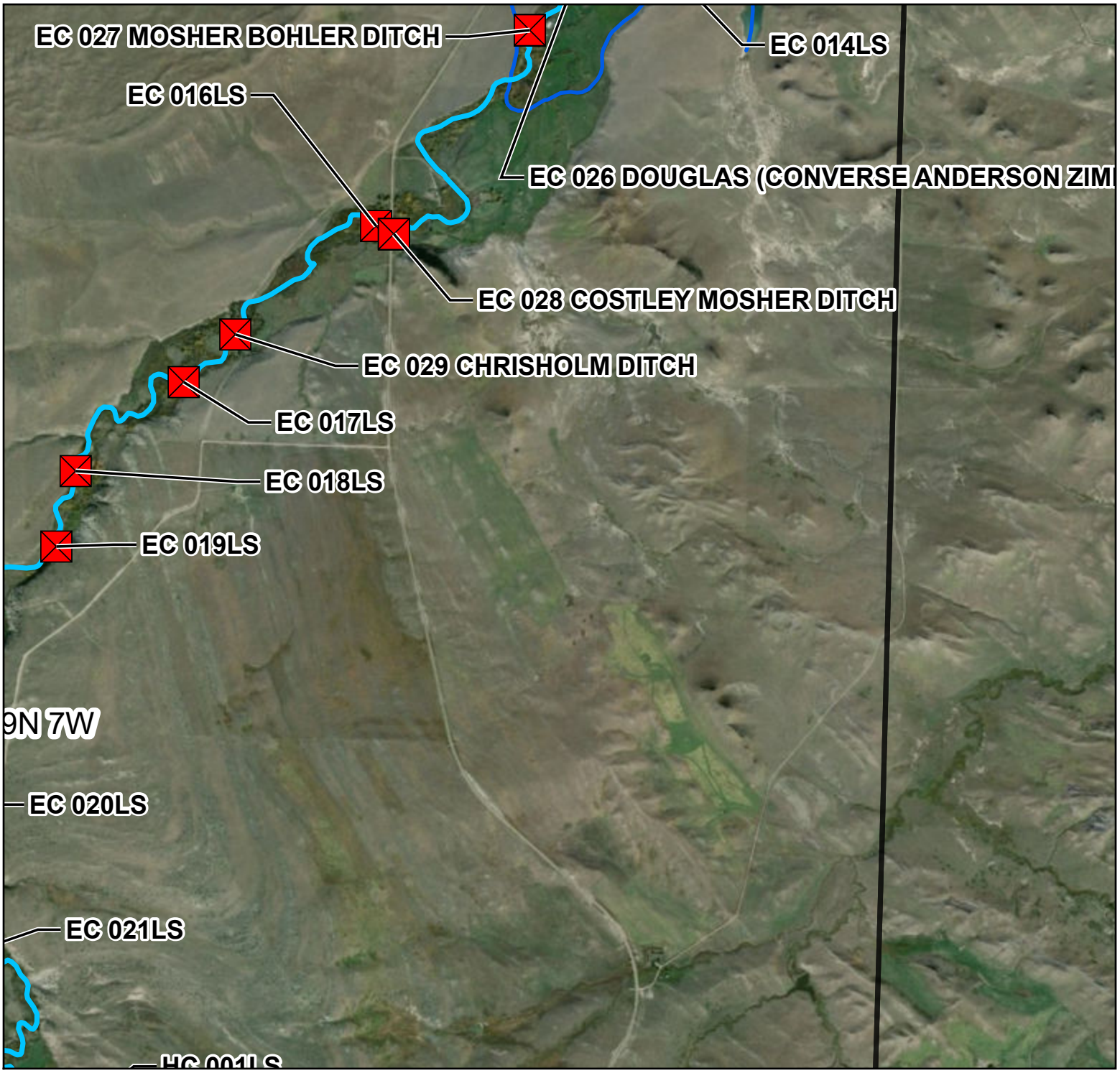

0 0.28 0.55 1.1 Miles

Scale: 1:30,000

M.A.H - 02/13/2020

Sun River, South Fork Diversion Sites

Basin 41K Water Distribution Area

Secondary Points of Diversion
Primary Points of Diversion
Smith Creek
Ford Creek
Elk Creek
41K National Hydrography Layer
Township & Range

N

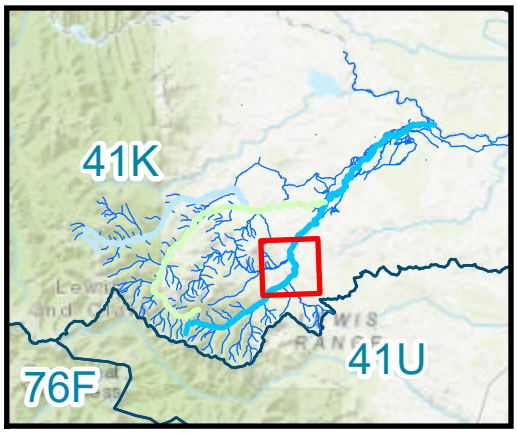

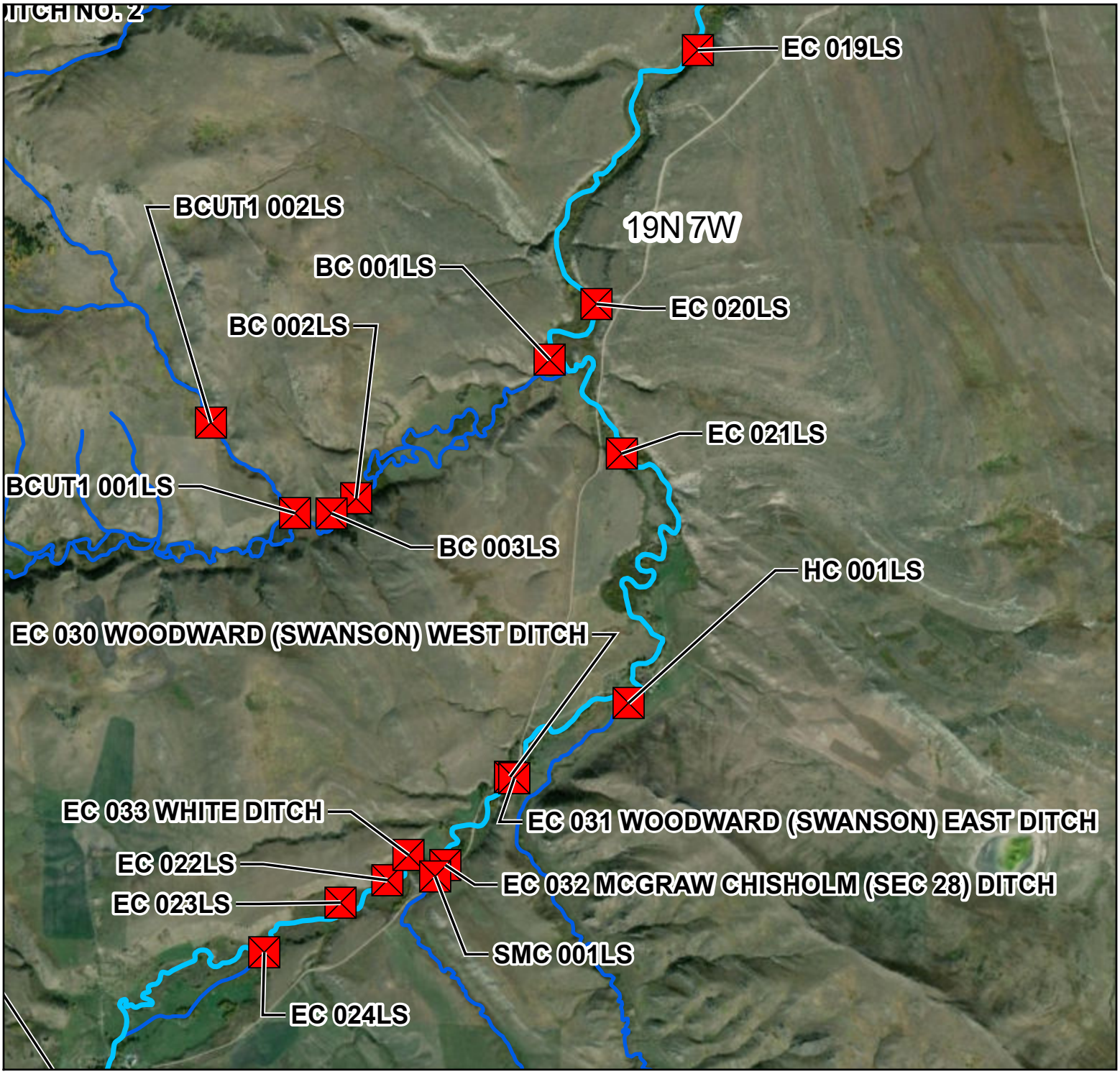

0 0.28 0.55 1.1 Miles

Scale: 1:30,000

M.A.H - 02/13/2020

Sun River, South Fork Diversion Sites

Basin 41K Water Distribution Area

Secondary Points of Diversion

Primary Points of Diversion

Smith Creek

Ford Creek

Elk Creek

41K National Hydrography Layer

Township & Range

N

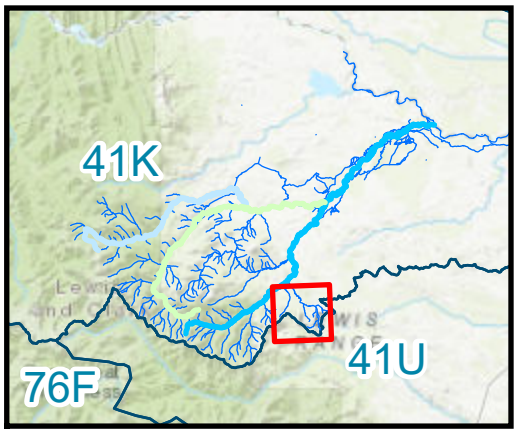

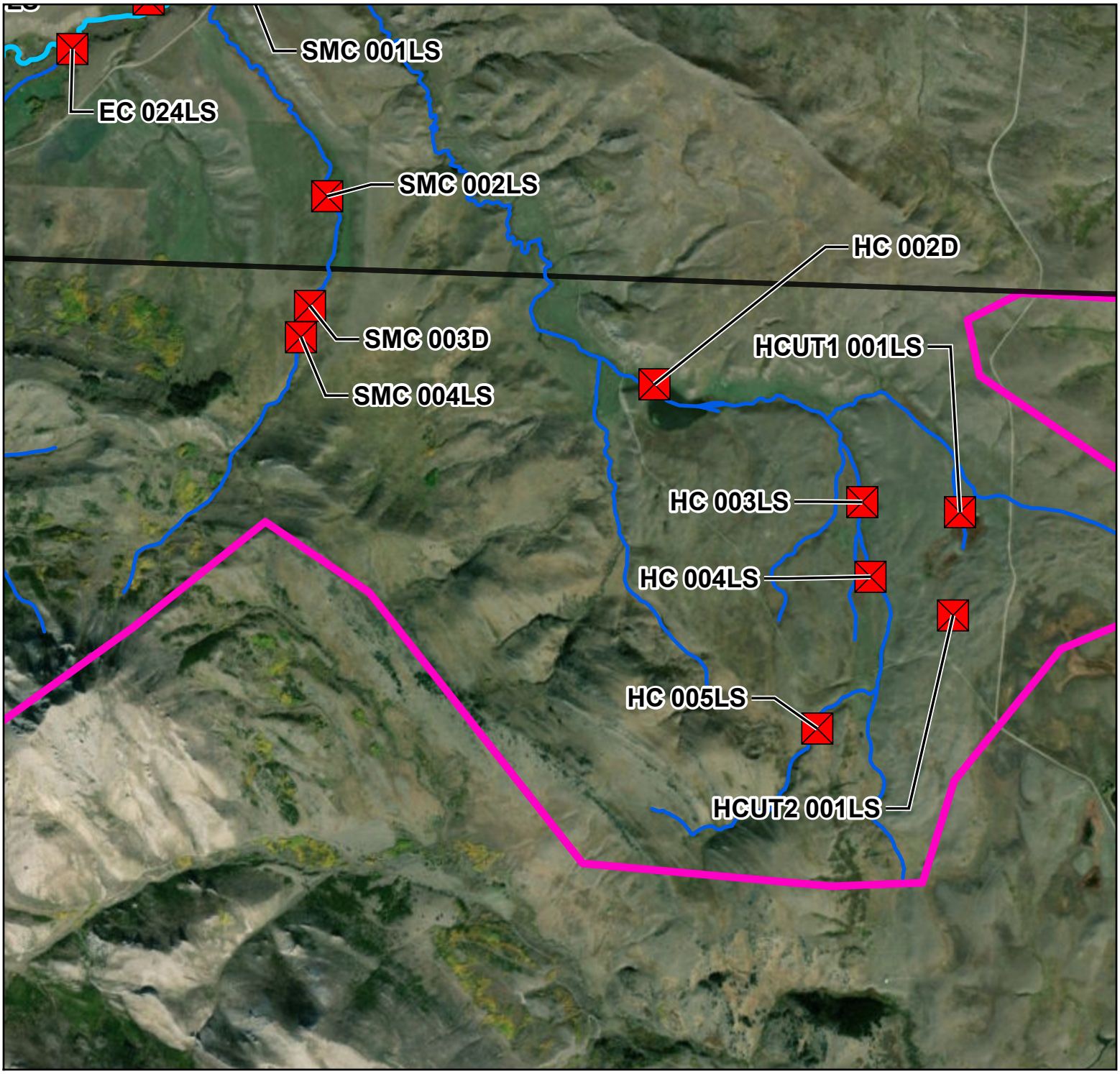

0 0.28 0.55 1.1 Miles

Scale: 1:30,000

M.A.H - 02/13/2020

Sun River, South Fork Diversion Sites

Basin 41K Water Distribution Area

Secondary Points of Diversion
Primary Points of Diversion
Smith Creek
Ford Creek
Elk Creek
41K National Hydrography Layer
Township & Range

N

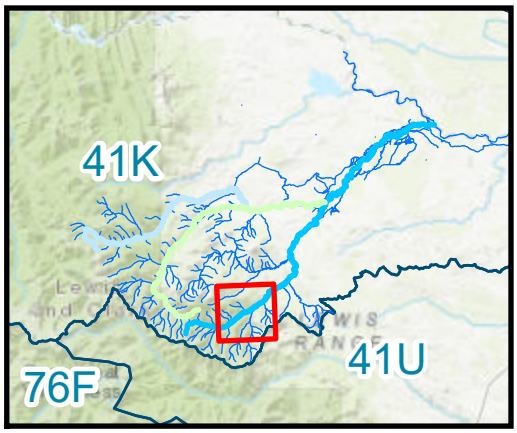

0 0.28 0.55 1.1 Miles

Scale: 1:30,000

M.A.H - 02/13/2020

Sun River, South Fork Diversion Sites

Basin 41K Water Distribution Area

Secondary Points of Diversion
Primary Points of Diversion
Smith Creek
Ford Creek
Elk Creek
41K National Hydrography Layer
Township & Range

N

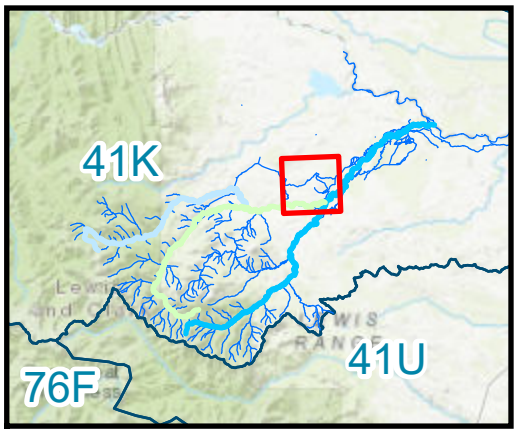

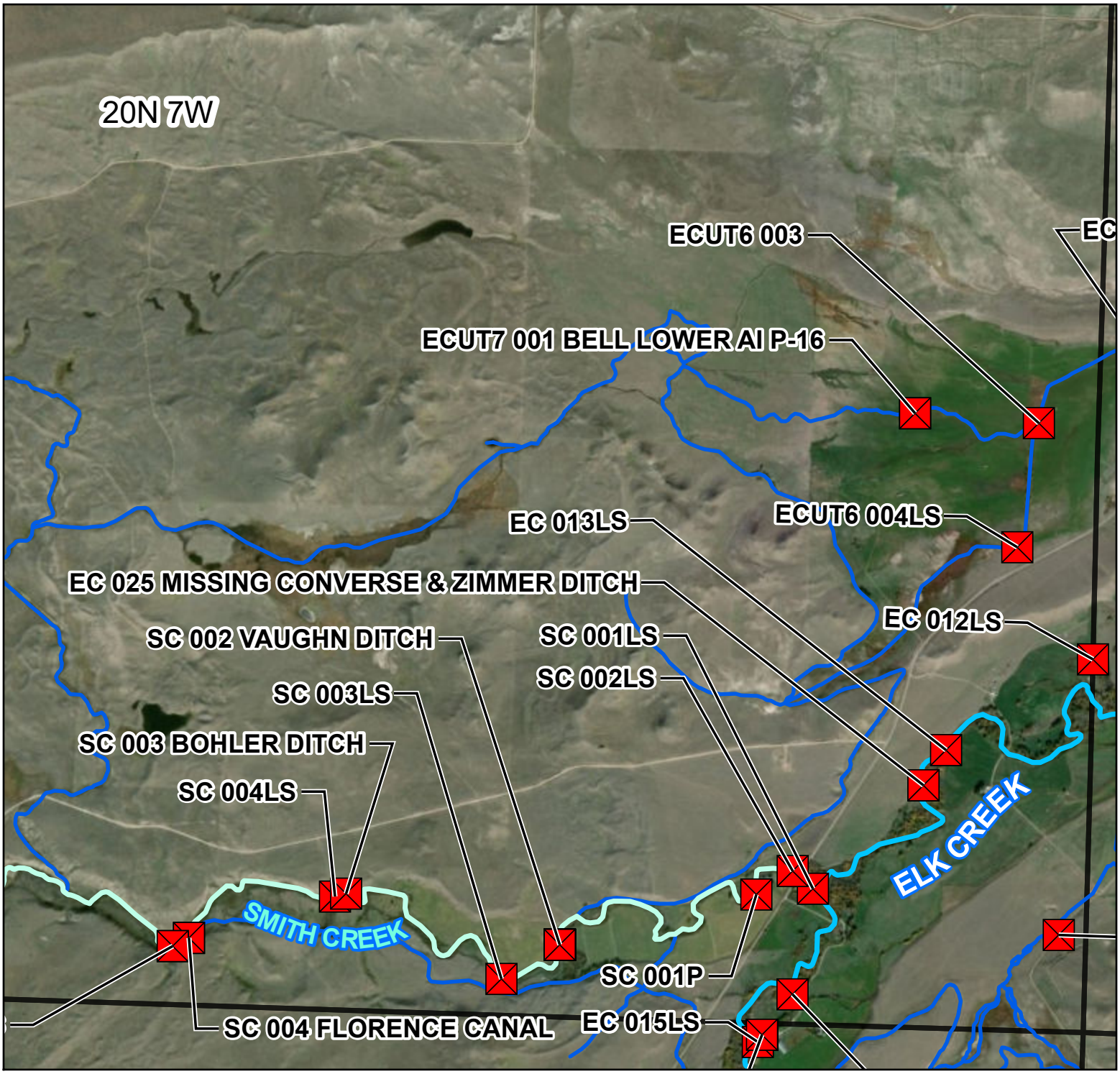

0 0.28 0.55 1.1 Miles

Scale: 1:30,000

M.A.H - 02/13/2020

Sun River, South Fork Diversion Sites

Basin 41K Water Distribution Area

Secondary Points of Diversion
Primary Points of Diversion
Smith Creek
Ford Creek
Elk Creek
41K National Hydrography Layer
Township & Range

N

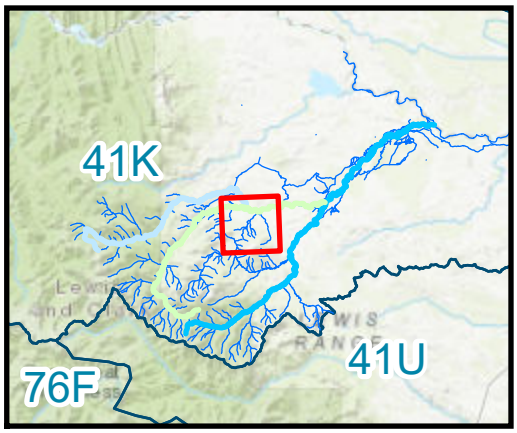

FC 001IN
FC 001LS
TC 001LS
SC 006LS
DC 002P (DC 001) WOOLMAN RANCH PUMP
DC 001LS
DC 001 WOOLMAN RANCH DITCH NO. 1
DC 004PL
DC 002LS
DC 003 WOOLMAN RANCH DITCH NO. 2
WC 001LS
WC 002LS
WCUT1 001 NE ELLIS DITCH NO. 1
WCUT1 002 NE ELLIS DITCH NO. 2
WCUT2 001LS
BCUT1 002LS

0 0.28 0.55 1.1 Miles

Scale: 1:30,000

M.A.H - 02/13/2020

Sun River, South Fork Diversion Sites

Basin 41K Water Distribution Area

Secondary Points of Diversion
Primary Points of Diversion
Smith Creek
Ford Creek
Elk Creek
41K National Hydrography Layer
Township & Range

N

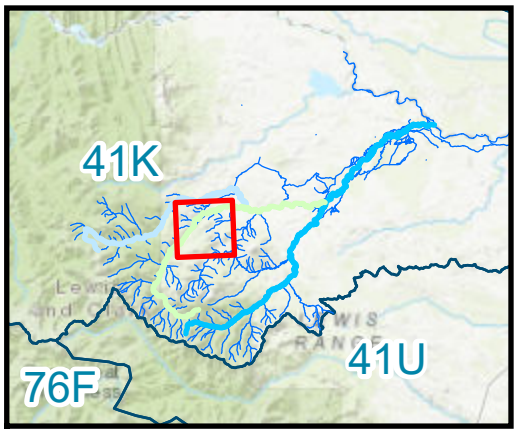

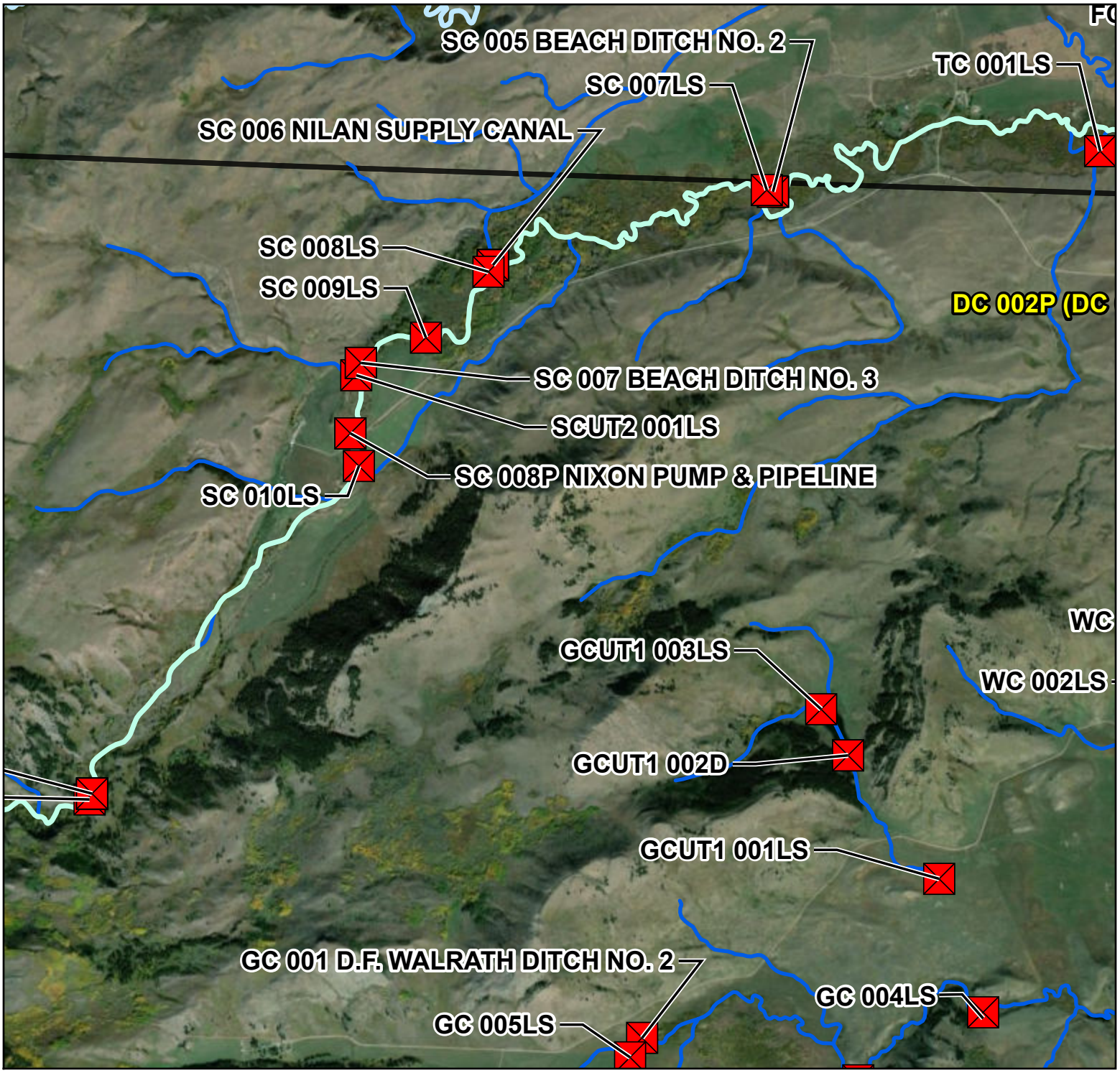

0 0.28 0.55 1.1 Miles

Scale: 1:30,000

M.A.H - 02/13/2020

Sun River, South Fork Diversion Sites

Basin 41K Water Distribution Area

Secondary Points of Diversion

Primary Points of Diversion

Smith Creek

Ford Creek

Elk Creek

41K National Hydrography Layer

Township & Range

N

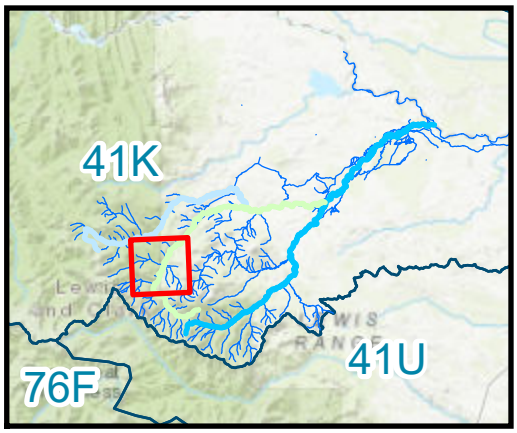

0 0.28 0.55 1.1 Miles

Scale: 1:30,000

M.A.H - 02/13/2020

Sun River, South Fork Diversion Sites

Basin 41K Water Distribution Area

Secondary Points of Diversion
Primary Points of Diversion
Smith Creek
Ford Creek
Elk Creek
41K National Hydrography Layer
Township & Range

N

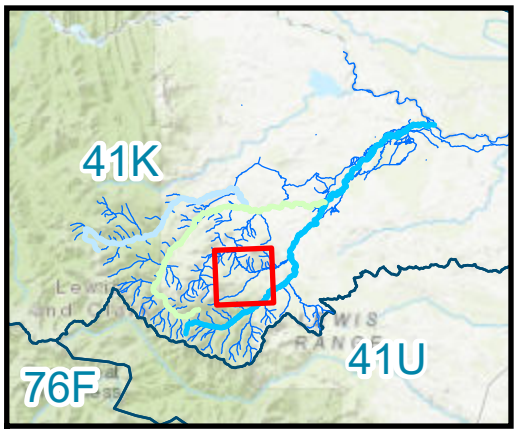

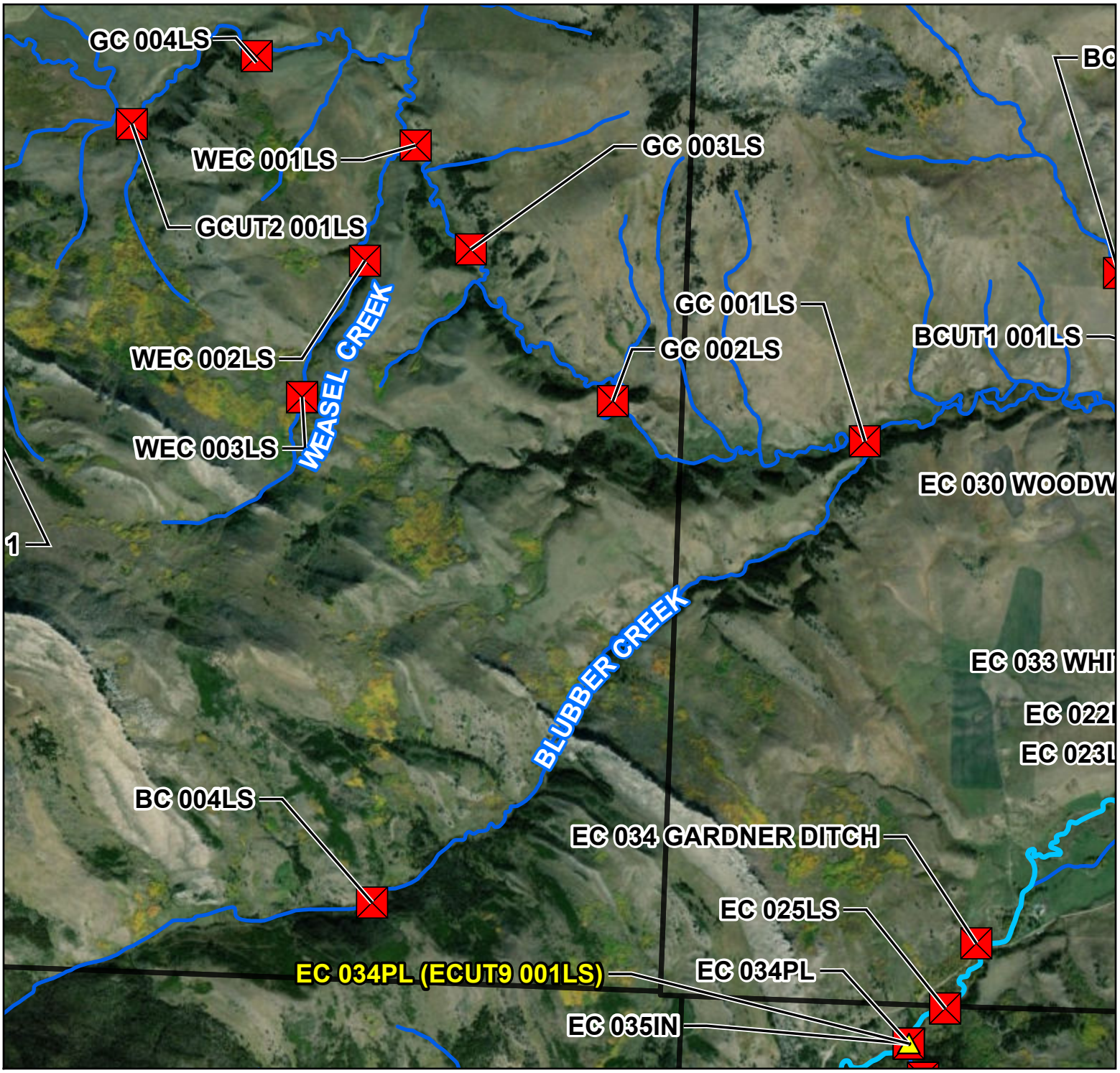

0 0.28 0.55 1.1 Miles

Scale: 1:30,000

M.A.H - 02/13/2020

Sun River, South Fork Diversion Sites

Basin 41K Water Distribution Area

Secondary Points of Diversion

Primary Points of Diversion

Smith Creek

Ford Creek

Elk Creek

41K National Hydrography Layer

Township & Range

N

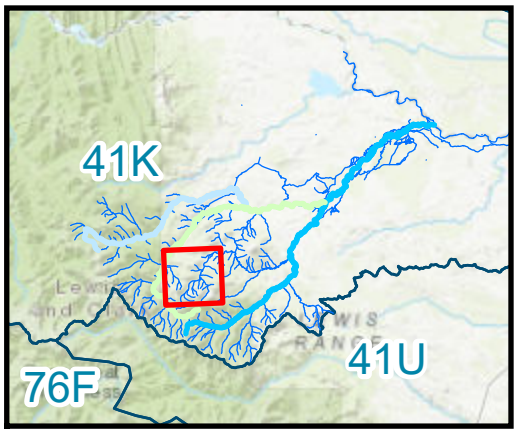

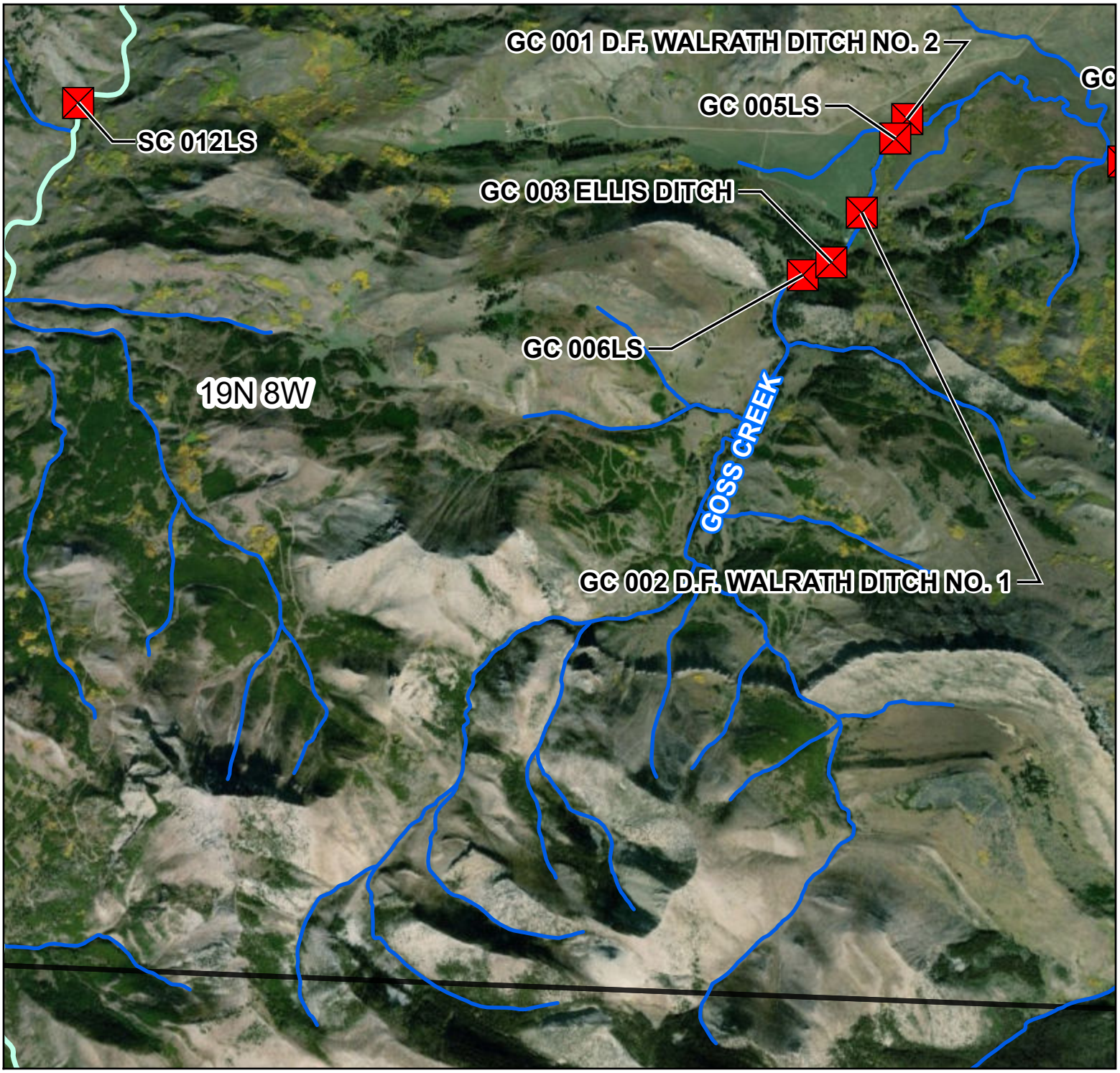

0 0.28 0.55 1.1 Miles

Scale: 1:30,000

M.A.H - 02/13/2020

Sun River, South Fork Diversion Sites

Basin 41K Water Distribution Area

Secondary Points of Diversion
Primary Points of Diversion
Smith Creek
Ford Creek
Elk Creek
41K National Hydrography Layer
Township & Range

N

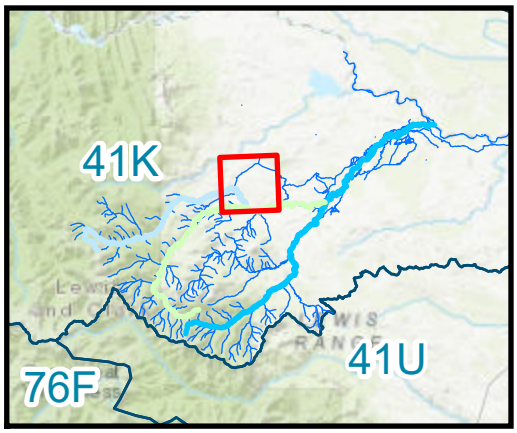

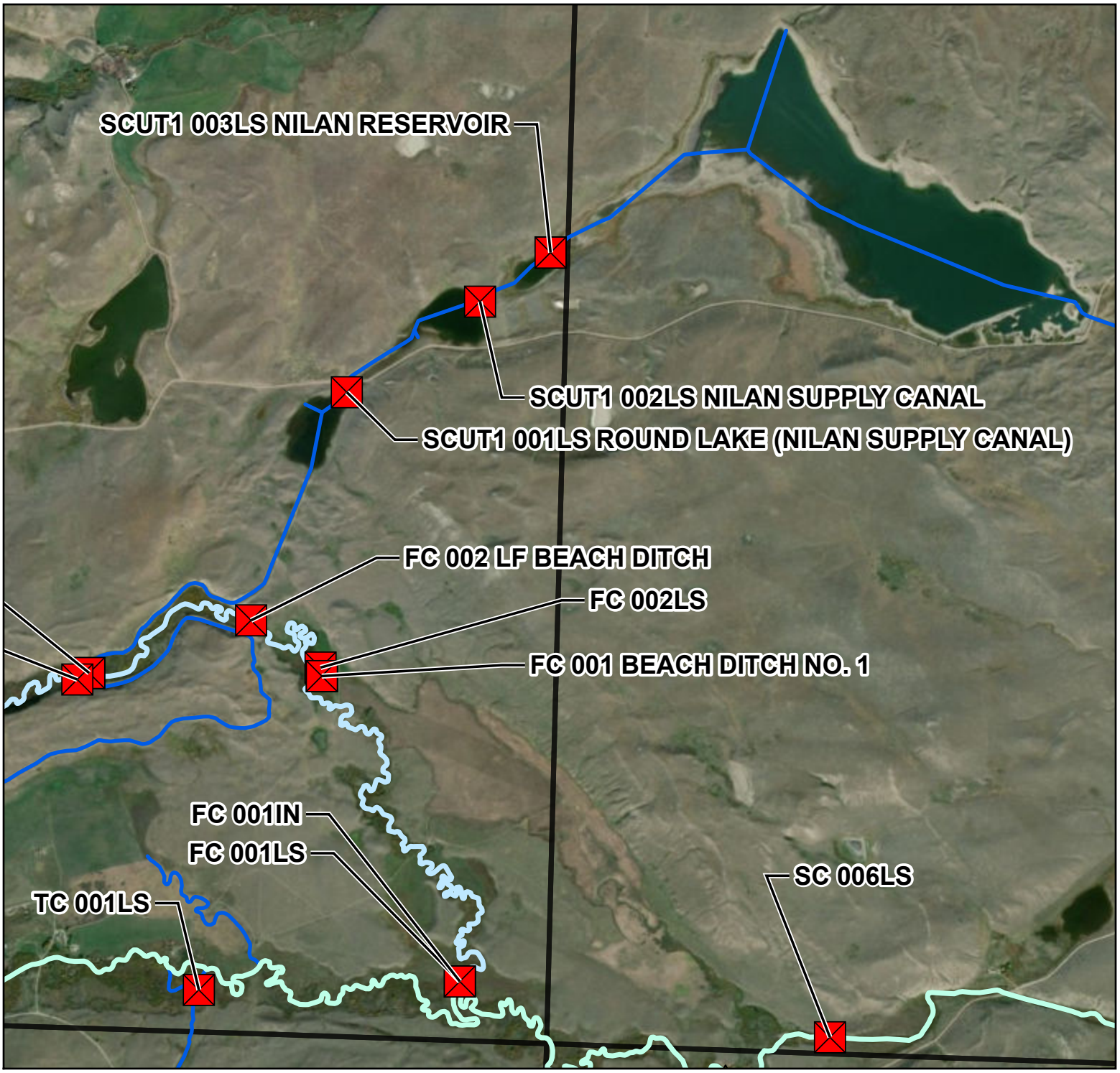

0 0.28 0.55 1.1 Miles

Scale: 1:30,000

M.A.H - 02/13/2020

Sun River, South Fork Diversion Sites

Basin 41K Water Distribution Area

Secondary Points of Diversion
Primary Points of Diversion
Smith Creek
Ford Creek
Elk Creek
41K National Hydrography Layer
Township & Range

N

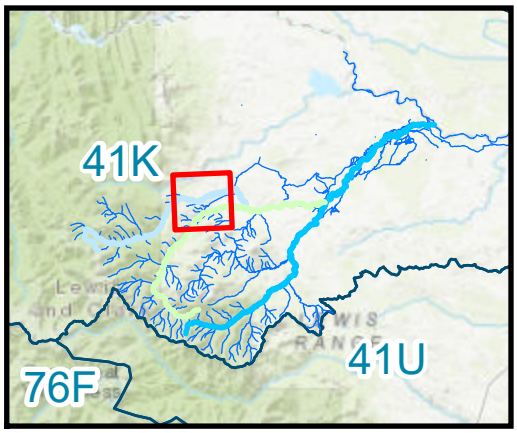

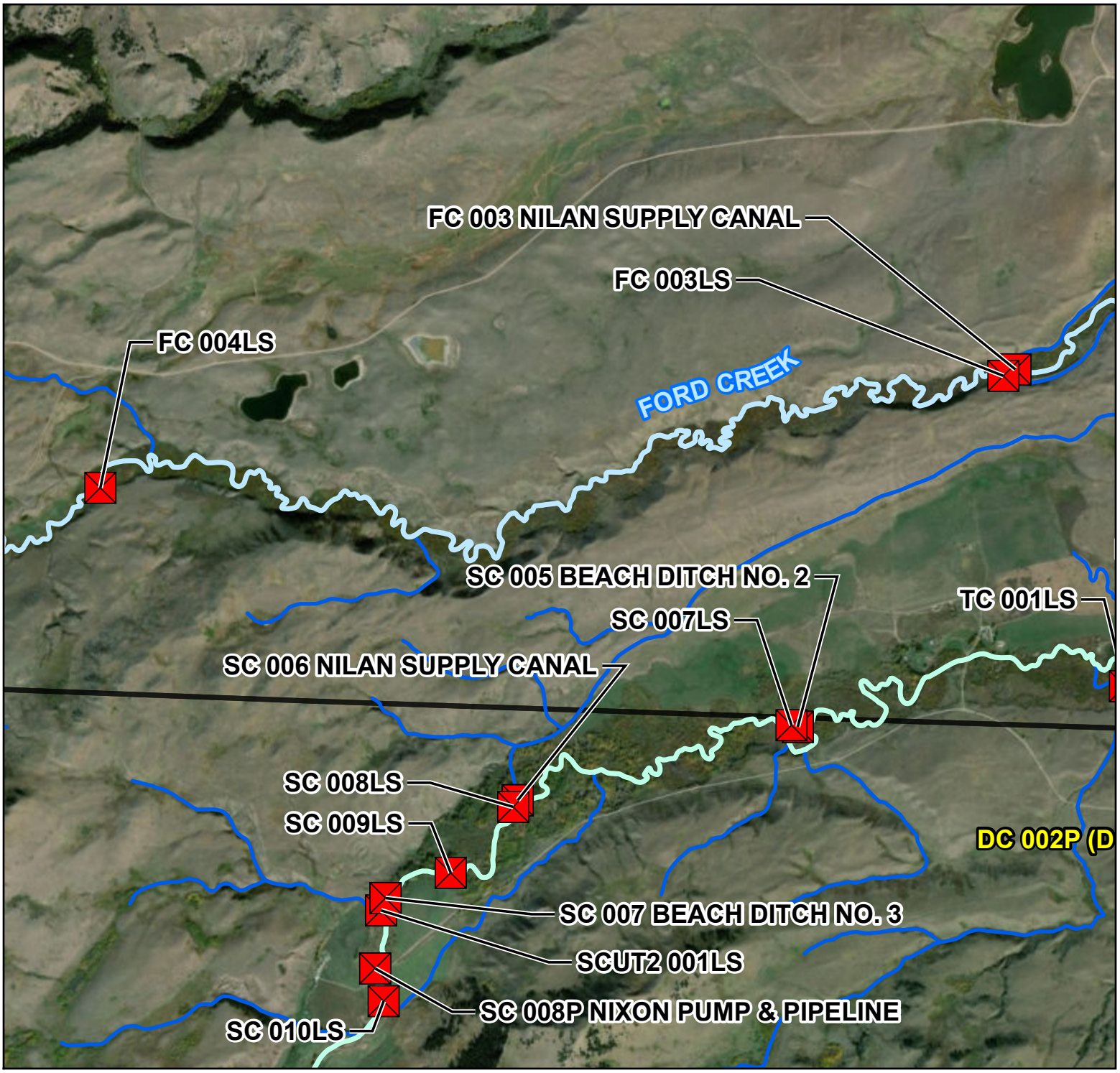

0 0.28 0.55 1.1 Miles

Scale: 1:30,000

M.A.H - 02/13/2020

Sun River, South Fork Diversion Sites

Basin 41K Water Distribution Area

Secondary Points of Diversion

Primary Points of Diversion

Smith Creek

Ford Creek

Elk Creek

41K National Hydrography Layer

Township & Range

N

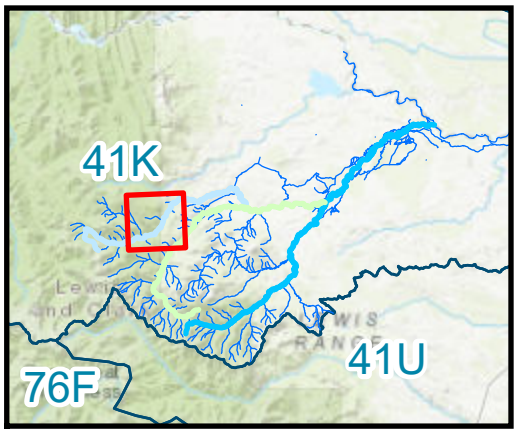

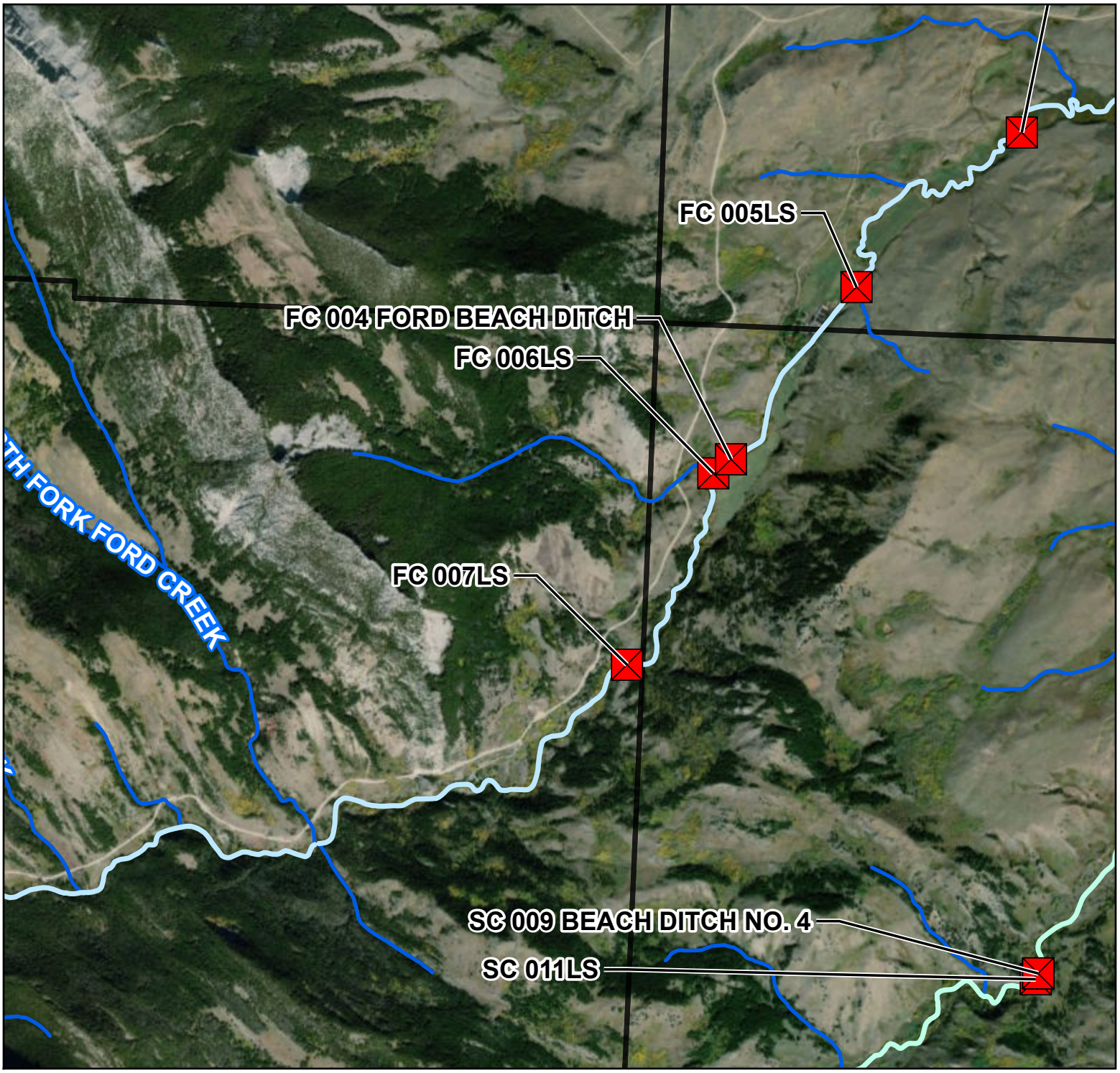

0 0.28 0.55 1.1 Miles

Scale: 1:30,000

M.A.H - 02/13/2020

Sun River, South Fork Diversion Sites

Basin 41K Water Distribution Area

Secondary Points of Diversion
Primary Points of Diversion
Smith Creek
Ford Creek
Elk Creek
41K National Hydrography Layer
Township & Range

N

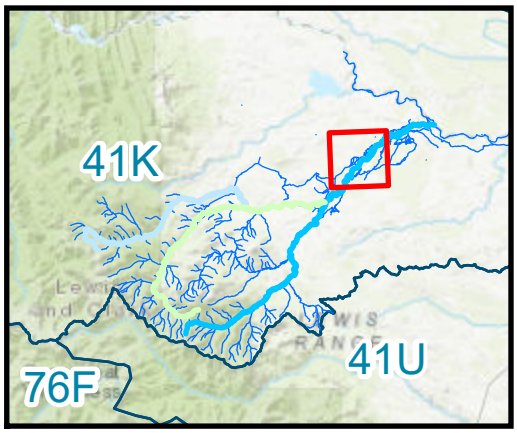

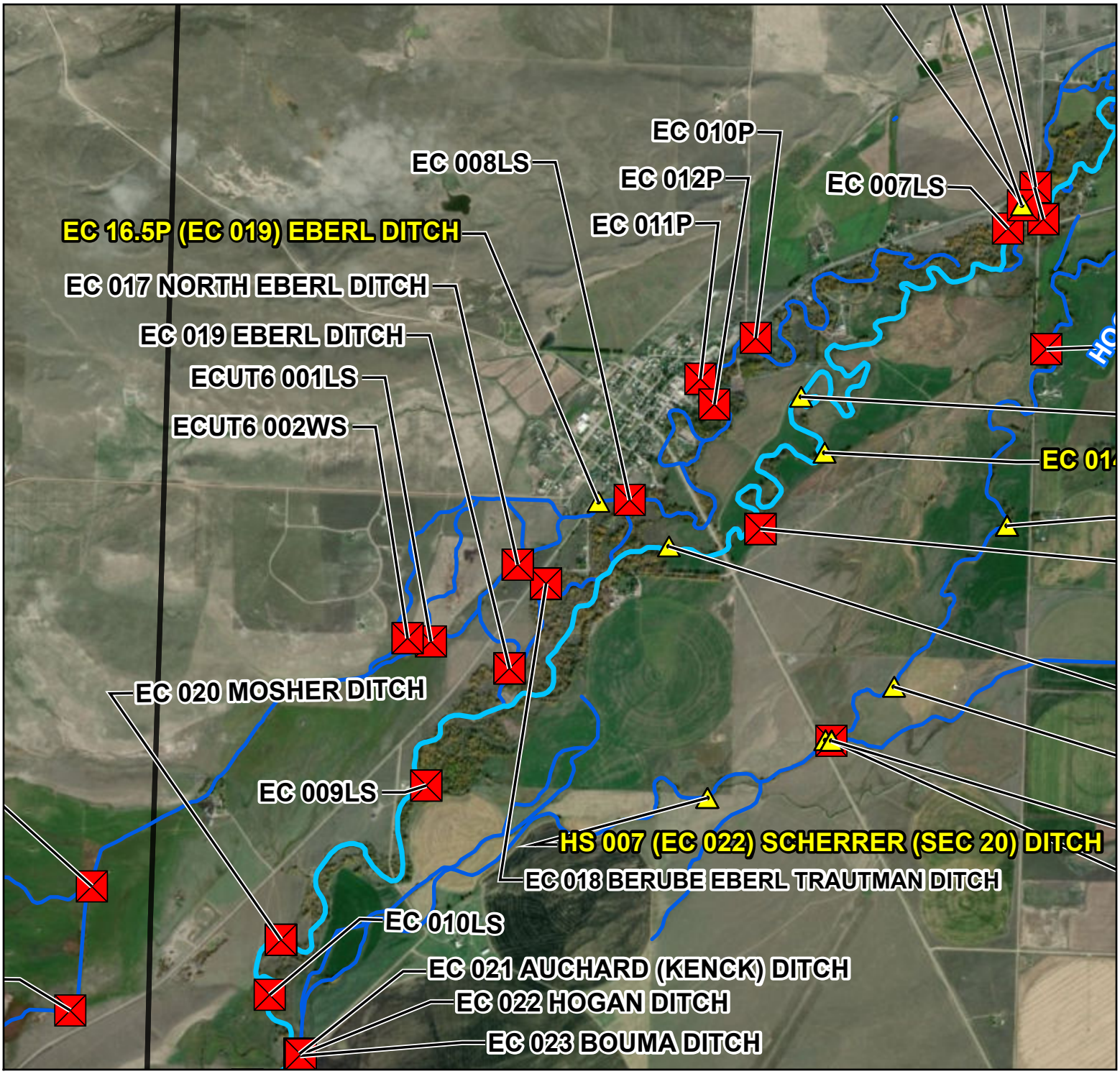

0 0.28 0.55 1.1 Miles

Scale: 1:30,000

M.A.H - 02/13/2020

Sun River, South Fork Diversion Sites

Basin 41K Water Distribution Area

Secondary Points of Diversion
Primary Points of Diversion
Smith Creek
Ford Creek
Elk Creek
41K National Hydrography Layer
Township & Range

N

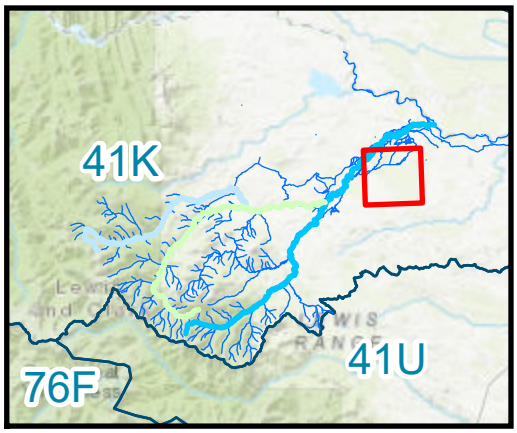

0 0.28 0.55 1.1 Miles

Scale: 1:30,000

M.A.H - 02/13/2020