Racetrack Creek Diversion Sites

Basin 76G Post Decree Administration Area

Primary Point of Diversion
Secondary Point of Diversion
Project Stream
Primary Road

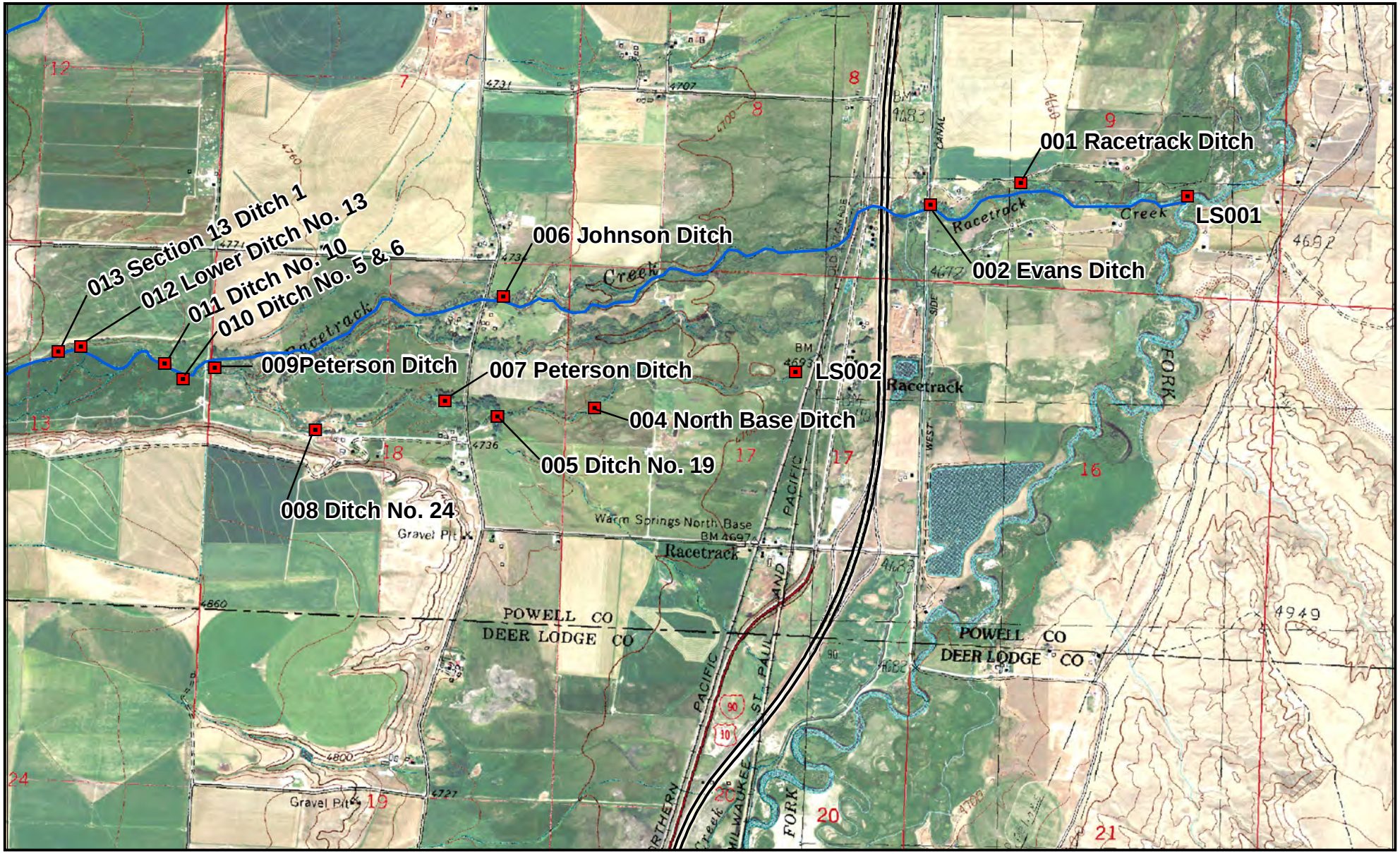

0 0.125 0.25 0.5 0.75 1 Miles

1:24,000

Aerial Photos: 2009 NAIP; Topographic Information: USGS 24K

M. Case: 1/29/2019

Racetrack Creek Diversion Sites

Basin 76G Post Decree Administration Area

Primary Point of Diversion
Secondary Point of Diversion
Project Stream
Primary Road

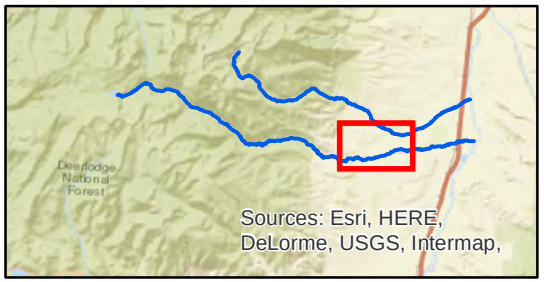

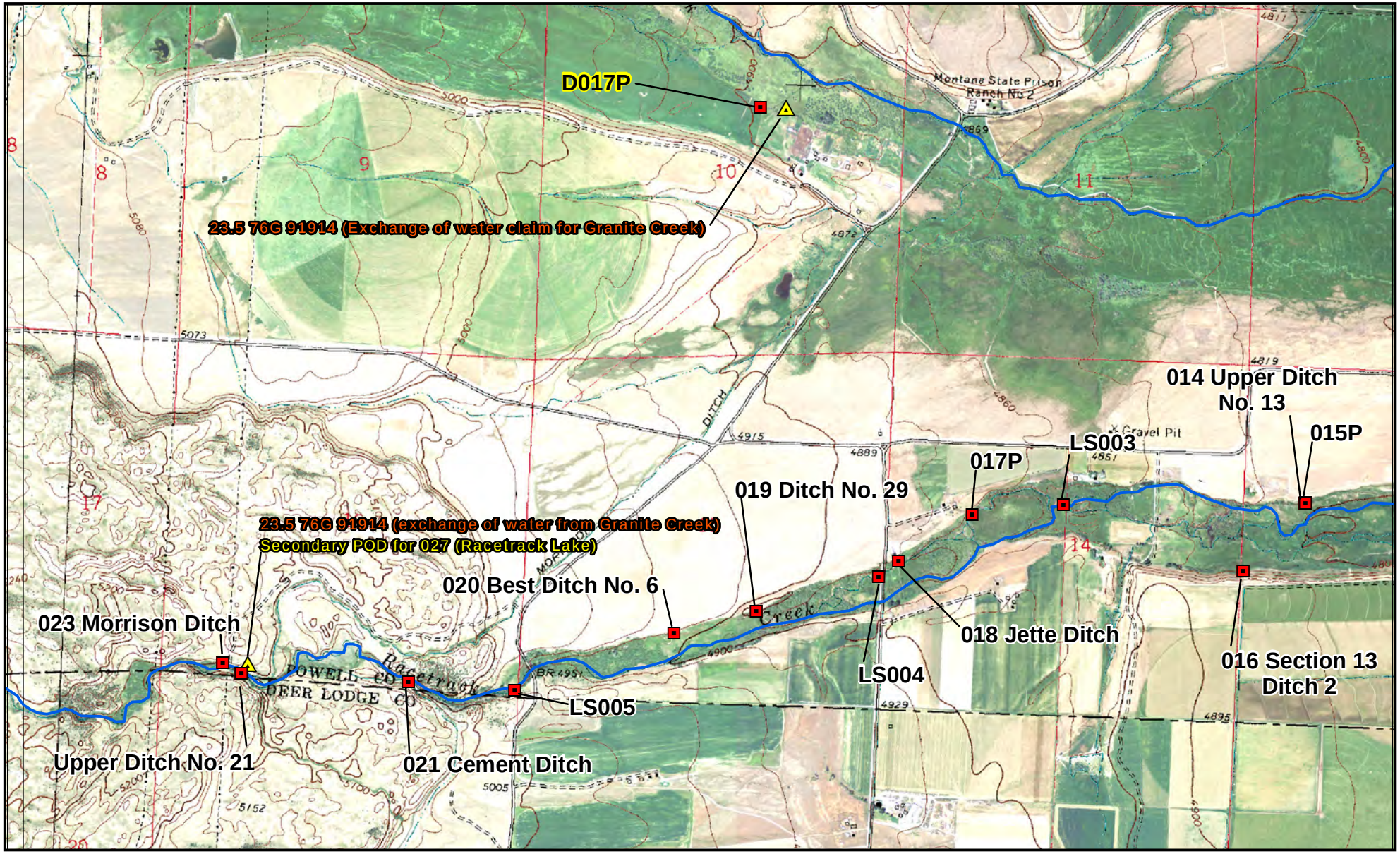

0 0.125 0.25 0.5 0.75 1 Miles

1:24,000

Aerial Photos: 2009 NAIP; Topographic Information: USGS 24K

M. Case: 1/29/2019

Racetrack Creek Diversion Sites

Basin 76G Post Decree Administration Area

Primary Point of Diversion
Secondary Point of Diversion
Project Stream
Primary Road

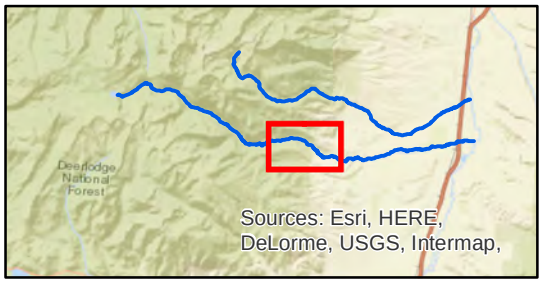

0 0.125 0.25 0.5 0.75 1 Miles

1:24,000

Aerial Photos: 2009 NAIP; Topographic Information: USGS 24K

M. Case: 1/29/2019

Racetrack Creek Diversion Sites

Basin 76G Post Decree Administration Area

Primary Point of Diversion

Secondary Point of Diversion

Project Stream

Primary Road

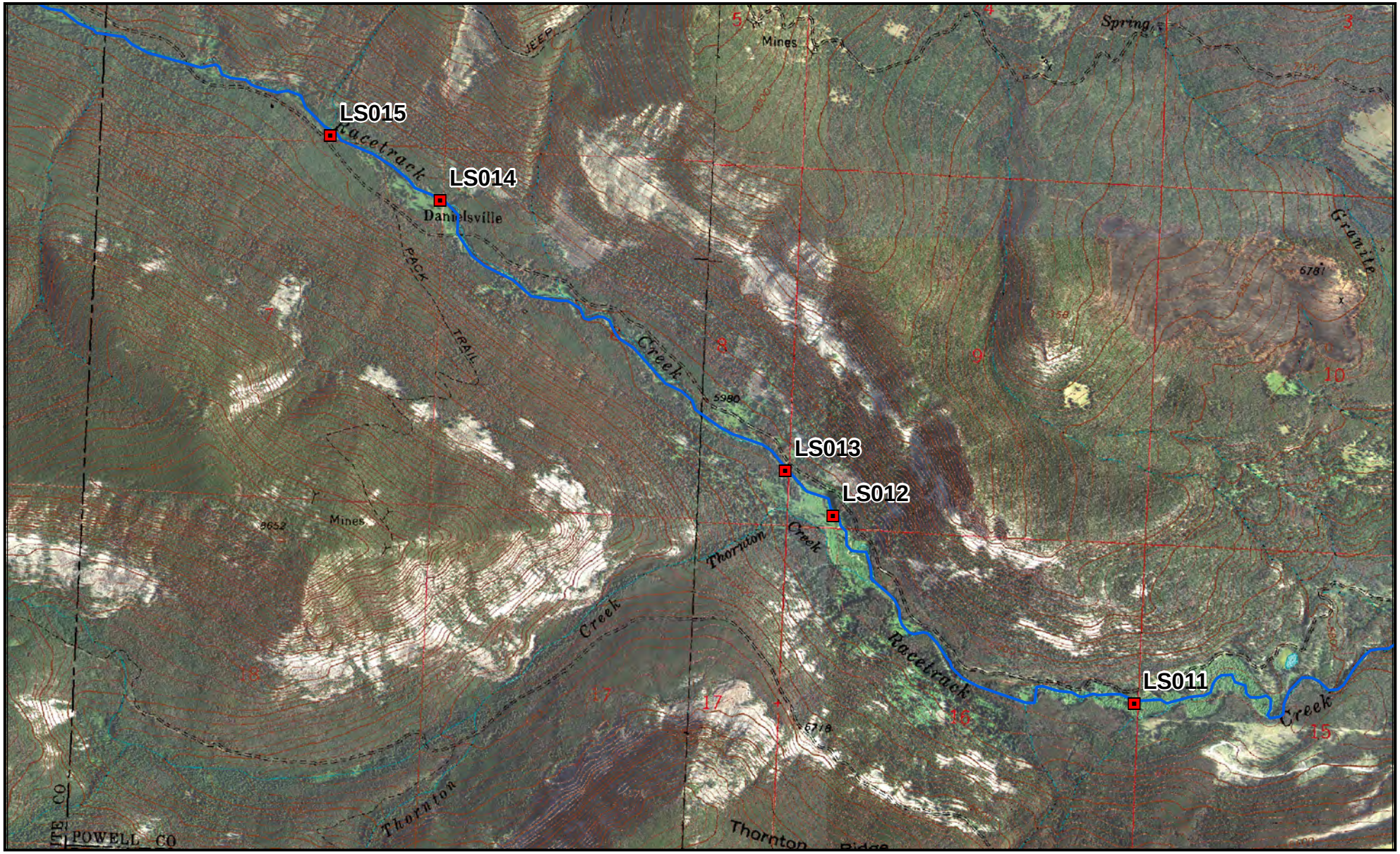

0 0.125 0.25 0.5 0.75 1 Miles

1:24,000

Aerial Photos: 2009 NAIP; Topographic Information: USGS 24K

M. Case: 1/29/2019

Racetrack Creek Diversion Sites

Basin 76G Post Decree Administration Area

Primary Point of Diversion
Secondary Point of Diversion
Project Stream
Primary Road

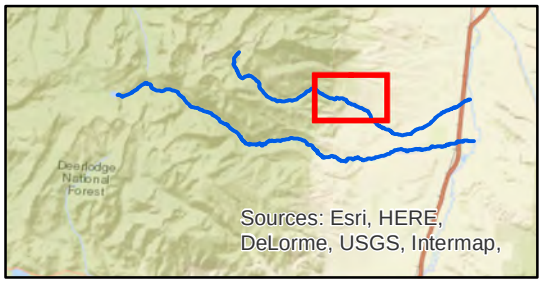

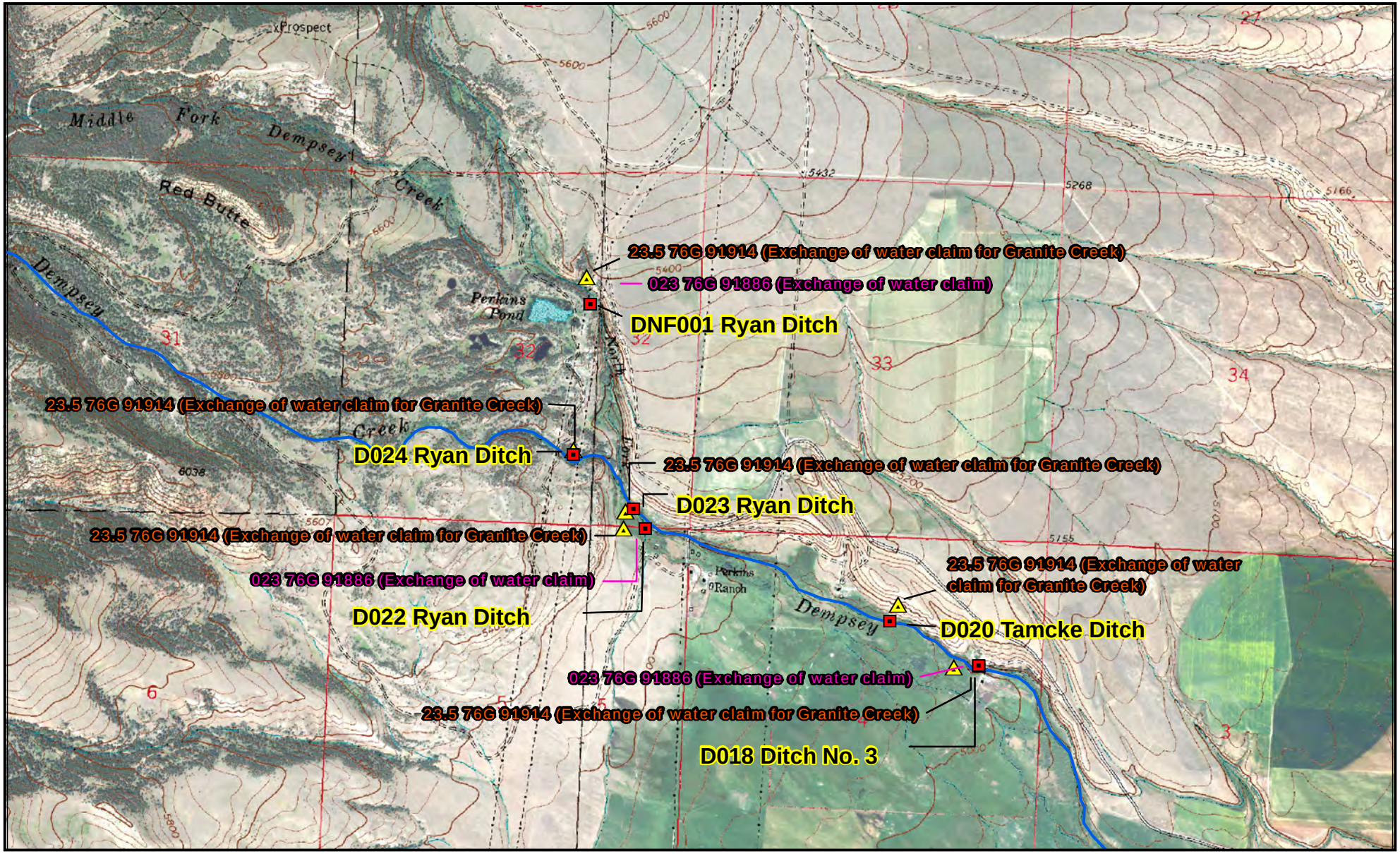

0 0.125 0.25 0.5 0.75 1 Miles 1:24,000

Aerial Photos: 2009 NAIP; Topographic Information: USGS 24K

M. Case: 1/29/2019

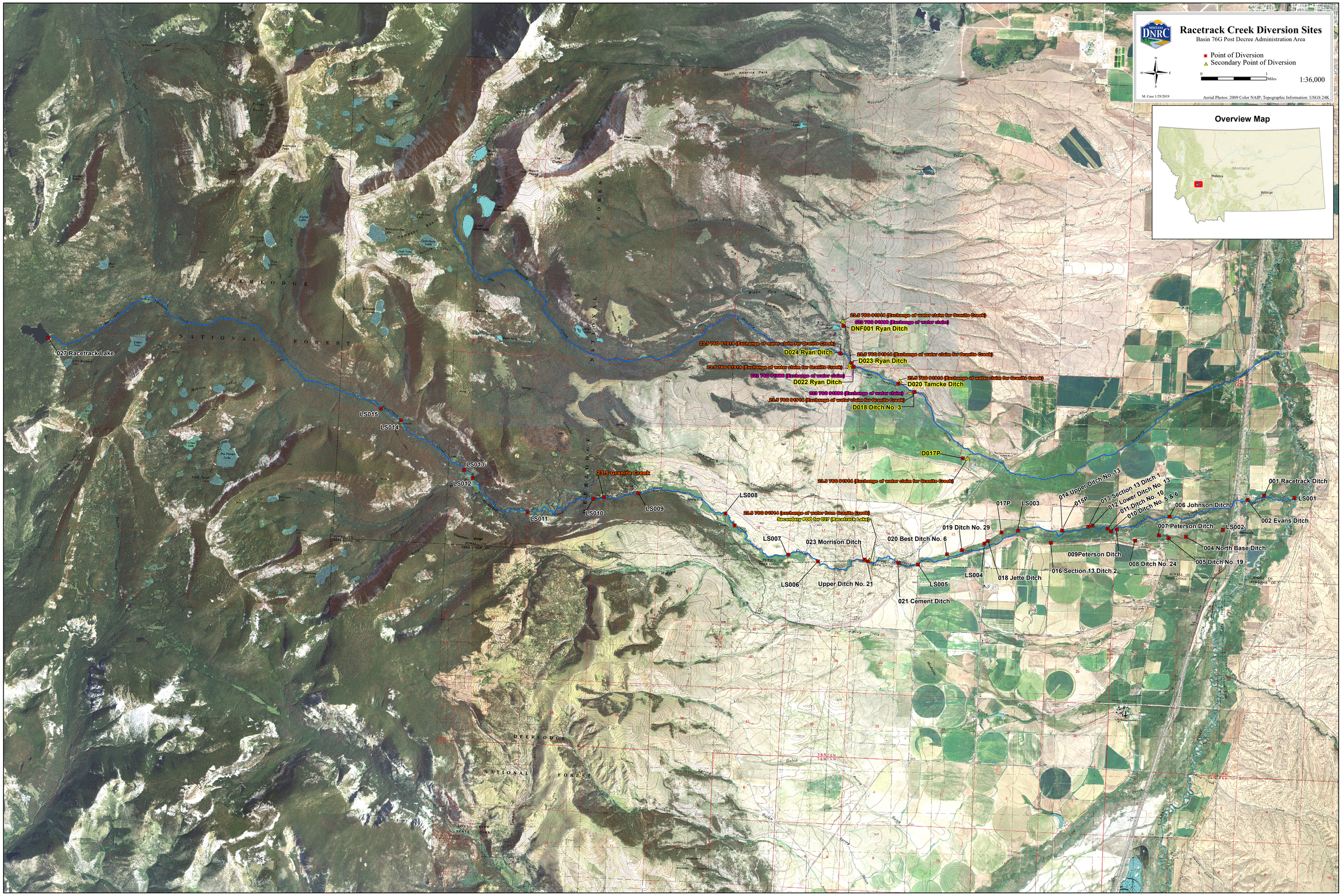
Racetrack Creek Diversion Sites
Basin 76G Post Decree Administration Area
Point of Diversion
Secondary Point of Diversion
0
1
Miles
1:36,000
M. Case 1/29/2019
Aerial Photos: 2009 Color NAIP; Topographic Information: USGS 24K
Overview Map
Montana
Helena
Billings
027 Racetrack Lake
LS015
LS014
LS013
LS012
LS011
LS010
LS009
23.6 Granite Creek
LS008
LS007
LS006
LS005
LS004
LS003
LS002
LS001
23.6 76G 01914 (Exchange of water claim for Granite Creek)
Secondary POD for 027 (Racetrack Lake)
023 Morrison Ditch
Upper Ditch No. 21
021 Cement Ditch
020 Best Ditch No. 6
019 Ditch No. 29
018 Jette Ditch
017P
016 Section 13 Ditch 2
015P
014 Upper Ditch No. 13
013 Section 13 Ditch 1
012 Lower Ditch No. 13
011 Ditch No. 10
010 Ditch No. 5 & 6
009Peterson Ditch
008 Ditch No. 24
007 Peterson Ditch
006 Johnson Ditch
005 Ditch No. 19
004 North Base Ditch
002 Evans Ditch
001 Racetrack Ditch
D017P
D018 Ditch No. 3
D020 Tamcke Ditch
D022 Ryan Ditch
D023 Ryan Ditch
D024 Ryan Ditch
DNF001 Ryan Ditch
023 76G 01906 (Exchange of water claim)
DEERLODGE
NATIONAL
FOREST