STATE OF MONTANA

COUNTY OF SWEET GRASS

FILED
FEB 08 2010
Montana Water Court

MOTION TO AMEND

Cremer Rodeo Land & Live Stock Company is amending the point of diversions of this water right to how it has been historically used and as identified during the Sweet Grass enforcement action. This amendment changes the order and corrects the legal description and source of the points of diversion.

WATER RIGHT 43BV-150340-00

ID	Qtr Dec	Sec	Twp	Rge	County
1	NESWNE	9	4N	14E	SWEET GRASS COUNTY

Period of Diversion: JANUARY 1 TO DECEMBER 31
Source Name: SWEET GRASS CREEK
Diversion Means: HEADGATE
Ditch Name: CREMER DITCH
Enforcement Diversion No: 63A

2	SESESE	05	4N	14E	SWEET GRASS COUNTY

Period of Diversion: JANUARY 1 TO DECEMBER 31
Source Name: SWEET GRASS CREEK
Diversion Means: HEADGATE
Ditch Name: ESSEX DITCH
Enforcement Diversion No: 67

3	SWNESW	05	4N	14E	SWEET GRASS COUNTY

Period of Diversion: JANUARY 1 TO DECEMBER 31
Source Name: SWEET GRASS CREEK
Diversion Means: HEADGATE
Ditch Name: CREMER-NOLLMEYER DITCH
Enforcement Diversion No: 68

4	NESWNW	14	4N	14E	SWEET GRASS COUNTY

Period of Diversion: JANUARY 1 TO DECEMBER 31
Source Name: SWEET GRASS CREEK
Diversion Means: HEADGATE
Ditch Name: FRANKLIN DITCHES
Enforcement Diversion No: 61

5 SWNWNW 14 4N 14E SWEET GRASS COUNTY

Period of Diversion: JANUARY 1 TO DECEMBER 31
Source Name: SWEET GRASS CREEK
Diversion Means: HEADGATE
Ditch Name: FRANKLIN DITCHES
Enforcement Diversion No: 62

6 NENWSW 14 4N 14E SWEET GRASS COUNTY

Period of Diversion: JANUARY 1 TO DECEMBER 31
Source Name: SWEET GRASS CREEK
Diversion Means: HEADGATE
Ditch Name: FRANKLIN DITCHES
Enforcement Diversion No: 59

7 SENESE 1 3N 15E SWEET GRASS COUNTY

Period of Diversion: JANUARY 1 TO DECEMBER 31
Source Name: SWEET GRASS CREEK
Diversion Means: HEADGATE
Ditch Name: ADAMS DITCH
Enforcement Diversion No: 46

8 SESESE 7 3N 16E SWEET GRASS COUNTY

Period of Diversion: JANUARY 1 TO DECEMBER 31
Source Name: SWEET GRASS CREEK
Diversion Means: HEADGATE
Ditch Name: STOCKER DITCH
Enforcement Diversion No: 42

9 SENESE 18 3N 16E SWEET GRASS COUNTY

Period of Diversion: JANUARY 1 TO DECEMBER 31
Source Name: SWEET GRASS CREEK
Diversion Means: HEADGATE
Ditch Name: STOCKER DITCH
Enforcement Diversion No: 38

10 NWNWNE 17 4N 14E SWEET GRASS COUNTY

Period of Diversion: JANUARY 1 TO DECEMBER 31
Source Name: BILLY CREEK
Diversion Means: HEADGATE
Ditch Name: ESSEC DITCH
Enforcement Diversion No: 67A

11 NWNWNW 16 4N 14E SWEET GRASS COUNTY

Period of Diversion: JANUARY 1 TO DECEMBER 31
Source Name: BILLY CREEK
Diversion Means: HEADGATE
Ditch Name: HOWE (VAN CLEVE) DITCH
Enforcement Diversion No: 67B

12 NESENE 32 5N 14E SWEET GRASS COUNTY

Period of Diversion: JANUARY 1 TO DECEMBER 31
Source Name: CAYUSE CREEK
Diversion Means: HEADGATE
Ditch Name: MARTIN AND CREMER DITCH
Enforcement Diversion No: C-10

13 NENENE 21 4N 14E SWEET GRASS COUNTY

Period of Diversion: JANUARY 1 TO DECEMBER 31
Source Name: UNNAMED TRIBUTARY OF RYE CREEK
Diversion Means: DAM
Ditch Name: DAM
Enforcement Diversion No: 94

14 NWNESE 21 4N 14E SWEET GRASS COUNTY

Period of Diversion: JANUARY 1 TO DECEMBER 31
Source Name: RYE CREEK
Diversion Means: HEADGATE
Ditch Name: FRANKLIN DITCHES
Enforcement Diversion No: 95

15 SWNESW 22 4N 14E SWEET GRASS COUNTY

Period of Diversion: JANUARY 1 TO DECEMBER 31
Source Name: RYE CREEK
Diversion Means: HEADGATE
Ditch Name: FRANKLIN DITCHES
Enforcement Diversion No: 96

Notarized Statement Signed By Owner

I, having been duly sworn, depose and say that I, being of legal age and being the owner of this claim of existing water right know the contents of this amendment and that the matters and things stated there are true and correct

CREMER RODEO LAND + LIVESTOCK
Typed of printed Name

PRS
Signature

2-4-10
(Date)

GEORGE L CREMER
Typed of printed Name

Signature

2-4-10
(Date)

STATE OF MONTANA
County of SWEET GRASS
Subscribed and sworn before me this 4 day of Feb, 2010.

Sherry Bjorndal
Notary Public for the State of Montana

SHERRY BJORNDAL
Notary's Printed Name

(NOTARY SEAL)

Notary Public for the State of MONTANA

Residing at: BIG TIMBER

My Commission Expires: Sept 17, 2010

Cremer Rodeo Land and Live Stock

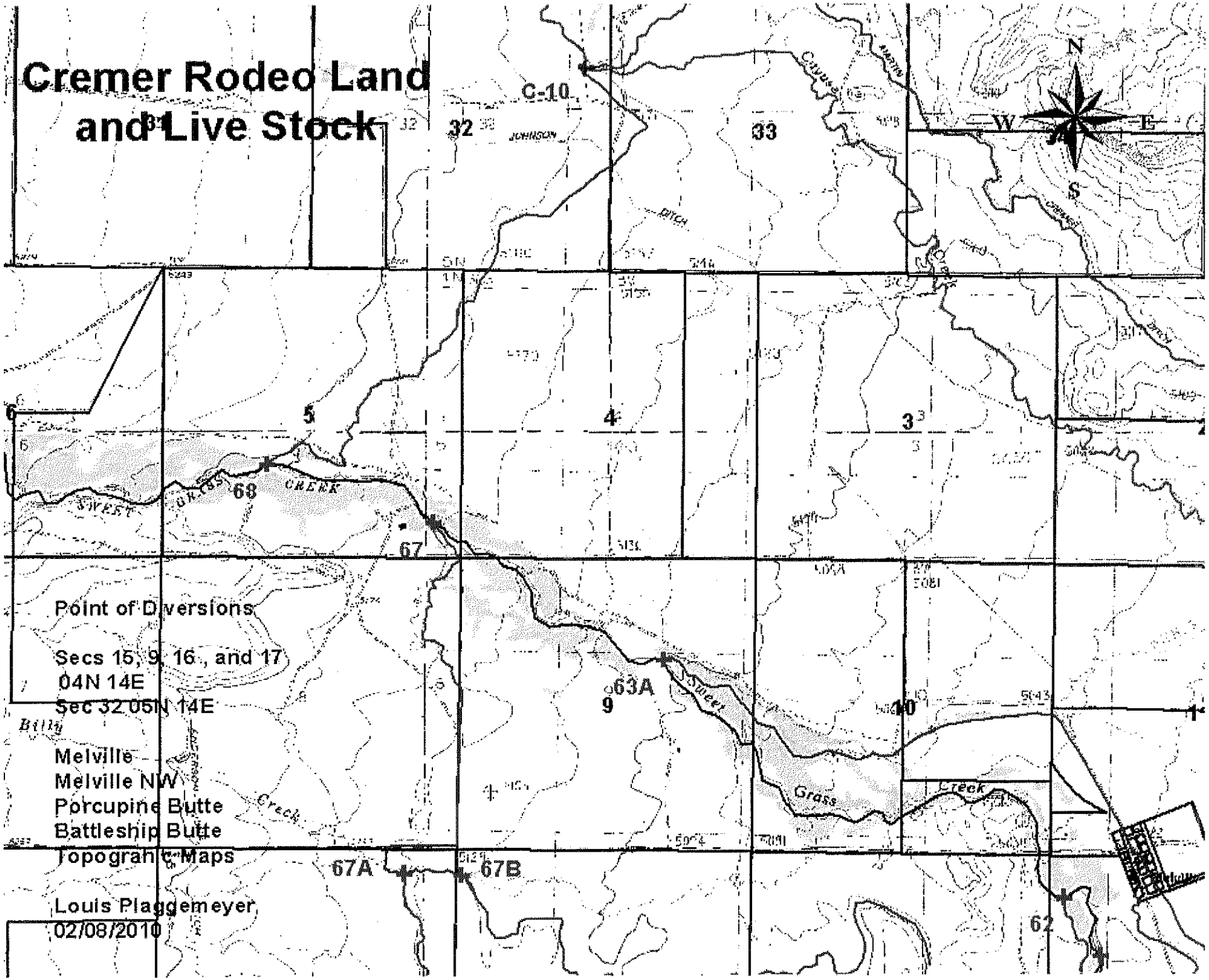

Cremer Rodeo Land and Live Stock

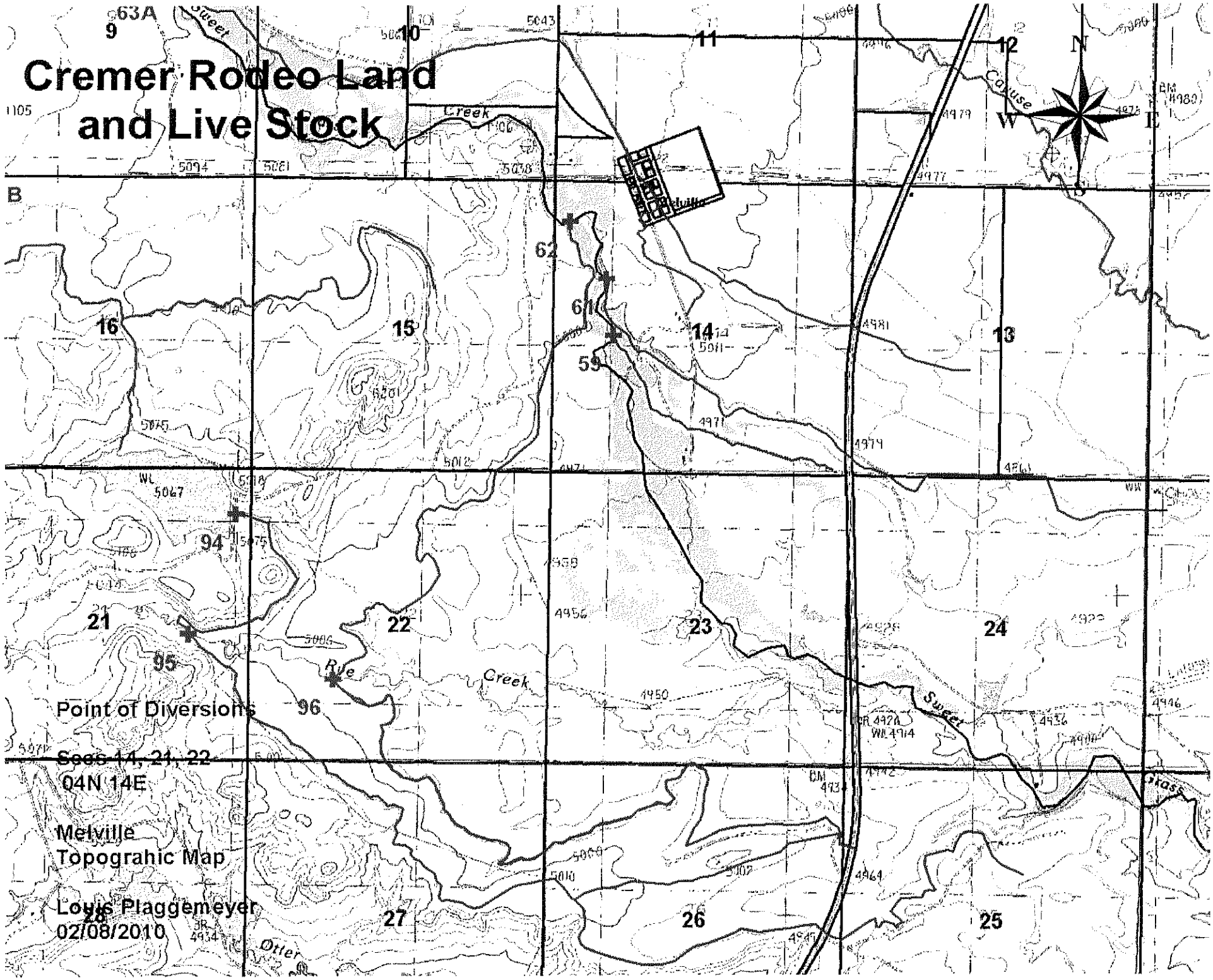

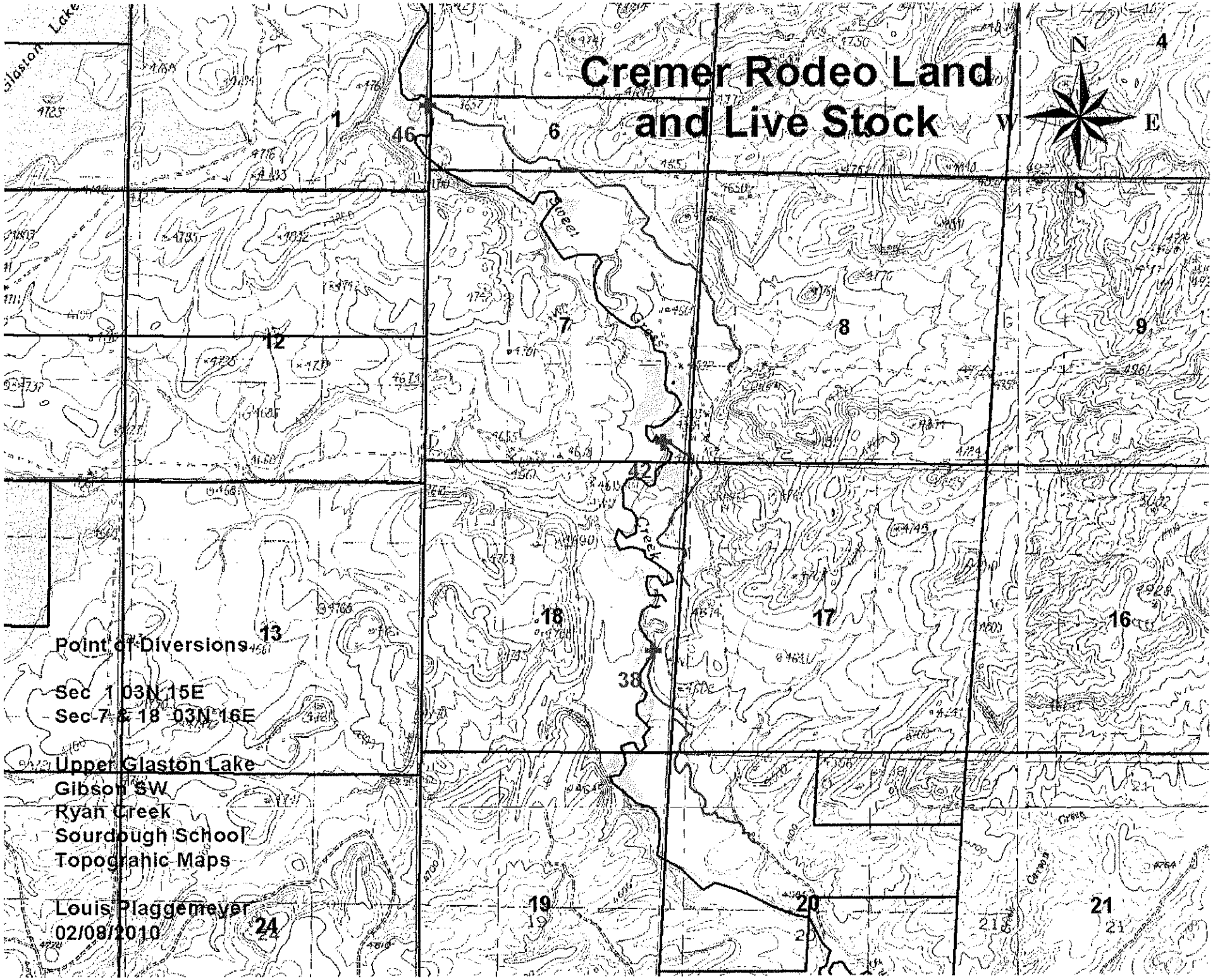
Cremer Rodeo Land
and Live Stock
N
W
E
Point of Diversions
Sec 1 03N 15E
Sec 7 & 18 03N 16E
Upper Glaston Lake
Gibson SW
Ryan Creek
Sourdough School
Topographic Maps
Louis Plaggemeyer
02/08/2010