West Gallatin River Map Index

Basin 41H Post Decree Administration Area

02/16/2016

Page Extent and Number

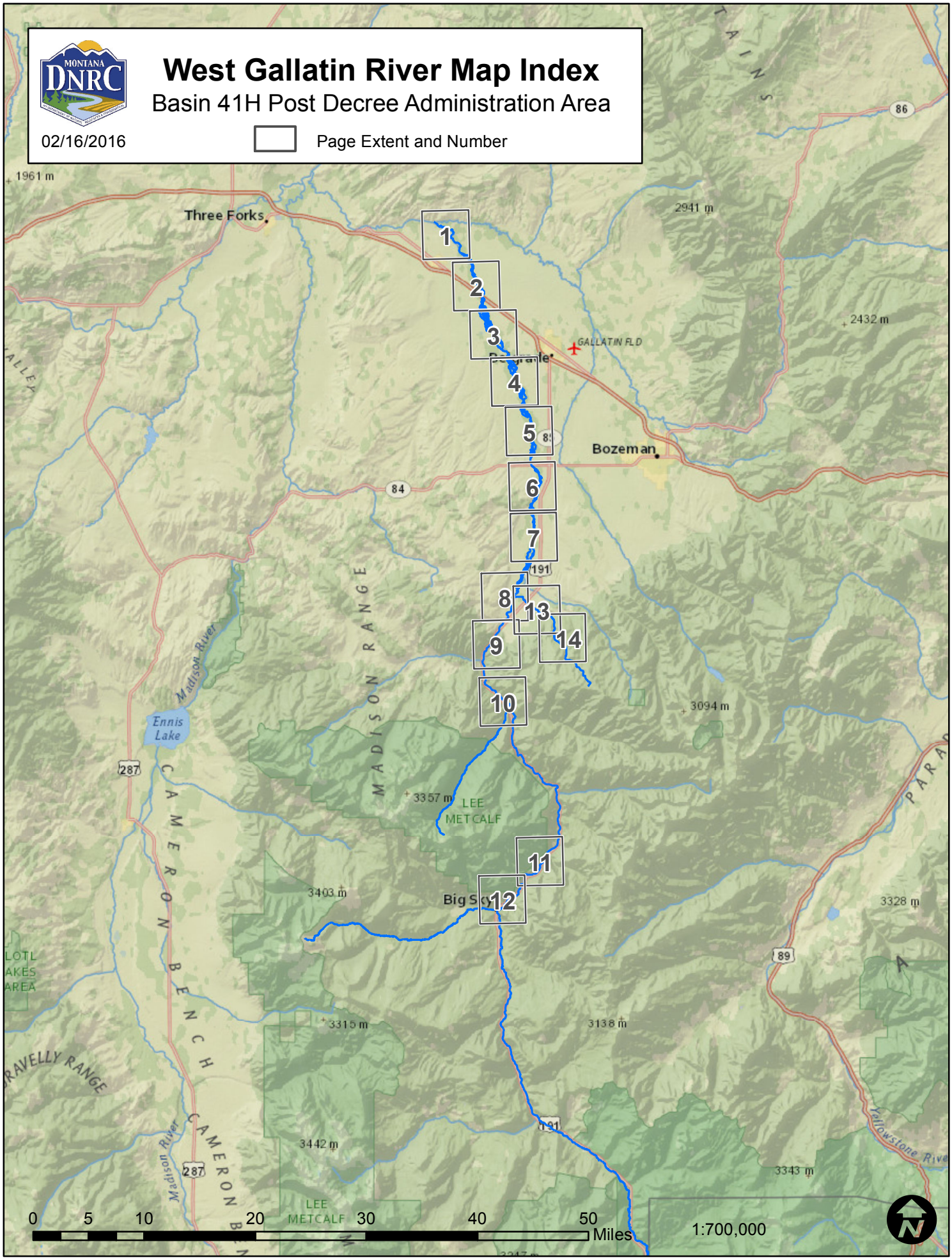

West Gallatin River Diversion Sites

Basin 41H Post Decree Administration Area

Points of Diversion
Project Streams
Primary Roads
Secondary Roads

Aerial Photos: 2013 Color NAIP
Topographic Information: USGS 24K

WR2

161 AMERIMONT PUMP SITE

160 KRIES DITCH

GALLATIN

RIVER

EAST

NIXON GULCH ROAD

W DRY CREEK RD

NORTHERN

BOZEMAN NW BASE BM 4235

Miles

0 0.25 0.5 1

1:24,000

K. McLane -- 02/16/2016

West Gallatin River Diversion Sites

Basin 41H Post Decree Administration Area

Points of Diversion

Project Streams

Primary Roads

Secondary Roads

Aerial Photos: 2013 Color NAIP
Topographic Information: USGS 24K

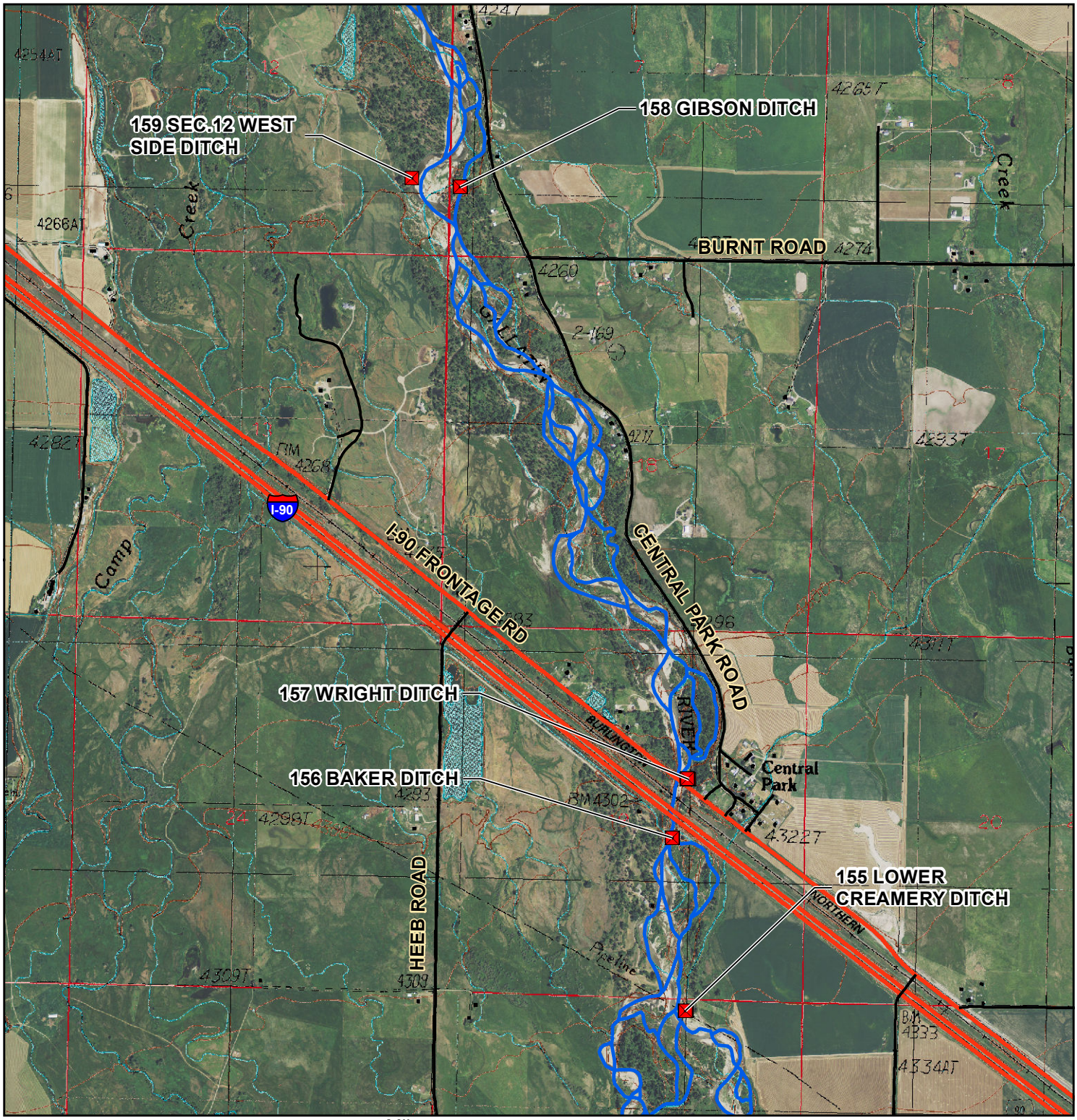

0 0.25 0.5 1 Miles

1:24,000

K. McLane -- 02/16/2016

West Gallatin River Diversion Sites

Basin 41H Post Decree Administration Area

Points of Diversion

Project Streams

Primary Roads

Secondary Roads

Aerial Photos: 2013 Color NAIP
Topographic Information: USGS 24K

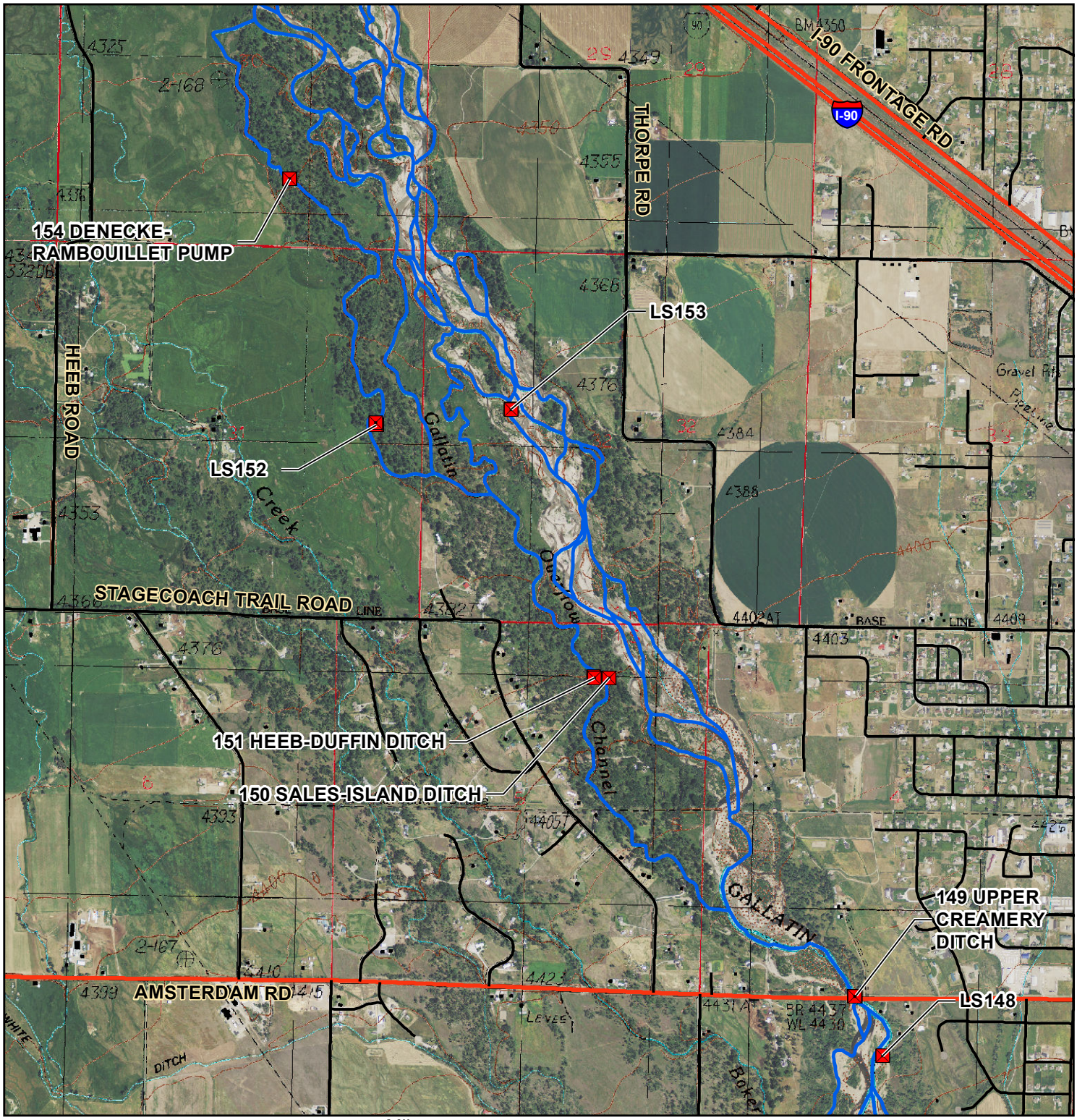

0 0.25 0.5 1 Miles

1:24,000

K. McLane -- 02/16/2016

West Gallatin River Diversion Sites

Basin 41H Post Decree Administration Area

Points of Diversion

Primary Roads

Project Streams

Secondary Roads

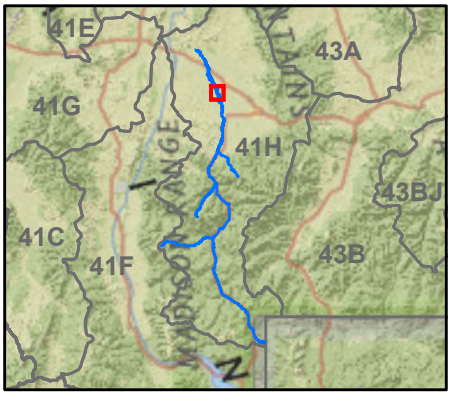

Aerial Photos: 2013 Color NAIP
Topographic Information: USGS 24K

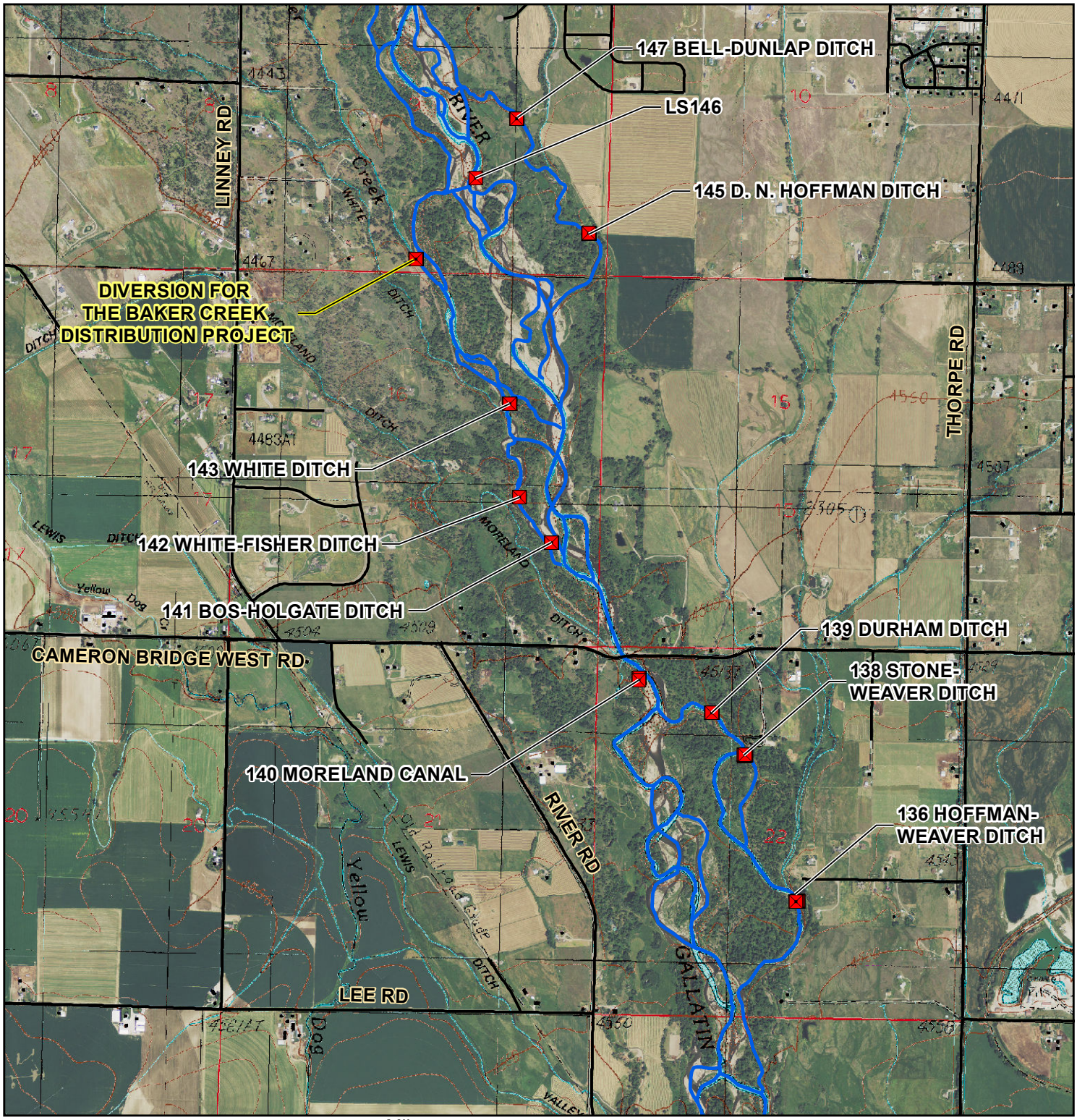

0 0.25 0.5 1 Miles

1:24,000

K. McLane -- 02/16/2016

West Gallatin River Diversion Sites

Basin 41H Post Decree Administration Area

Points of Diversion
Project Streams
Primary Roads
Secondary Roads

Aerial Photos: 2013 Color NAIP
Topographic Information: USGS 24K

LS135
134 LEWIS DITCH
BITTERROOT RD
THORPE RD
RIVER
132 BOPP-MCCULLOUGH DITCH
LS133
131 KNADLER DITCH
RIVER RD
LS130
129 VALLEY DITCH
85
LS126
128 CORRIE DITCH
125 OWENHOUSE DITCH
124 MAMMOTH DITCH
LS127
LS123
LS122

Miles
0 0.25 0.5 1
1:24,000

K. McLane -- 02/16/2016

West Gallatin River Diversion Sites

Basin 41H Post Decree Administration Area

Points of Diversion
Project Streams
Primary Roads
Secondary Roads

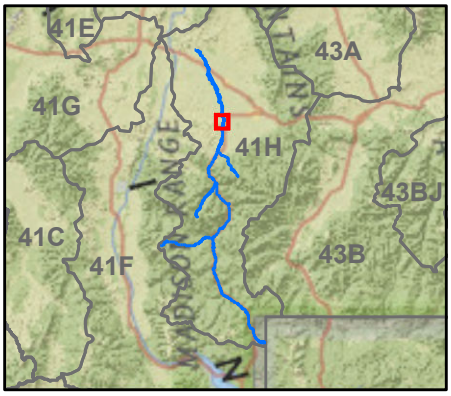

Aerial Photos: 2013 Color NAIP
Topographic Information: USGS 24K

121 SPAIN-FERRIS DITCH
120 HATHAWAY PUMP SITE
119 BECK AND BORDER DITCH
119IN
118 KUGHEN DITCH
117 LOW LINE CANAL
115A FUELED PUMP NO. 2
115 GABRIEL DITCH
FUELED PUMP NO. 1
FUELED PUMP NO. 3
116 LOWER MIDDLE CREEK SUPPLY DITCH

Miles
0 0.25 0.5 1

1:24,000

K. McLane -- 02/16/2016

West Gallatin River Diversion Sites

Basin 41H Post Decree Administration Area

Points of Diversion
Project Streams
Primary Roads
Secondary Roads

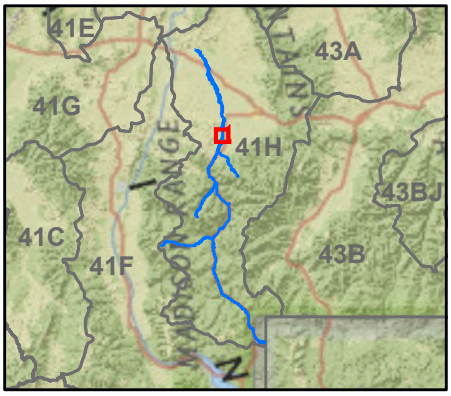

Aerial Photos: 2013 Color NAIP
Topographic Information: USGS 24K

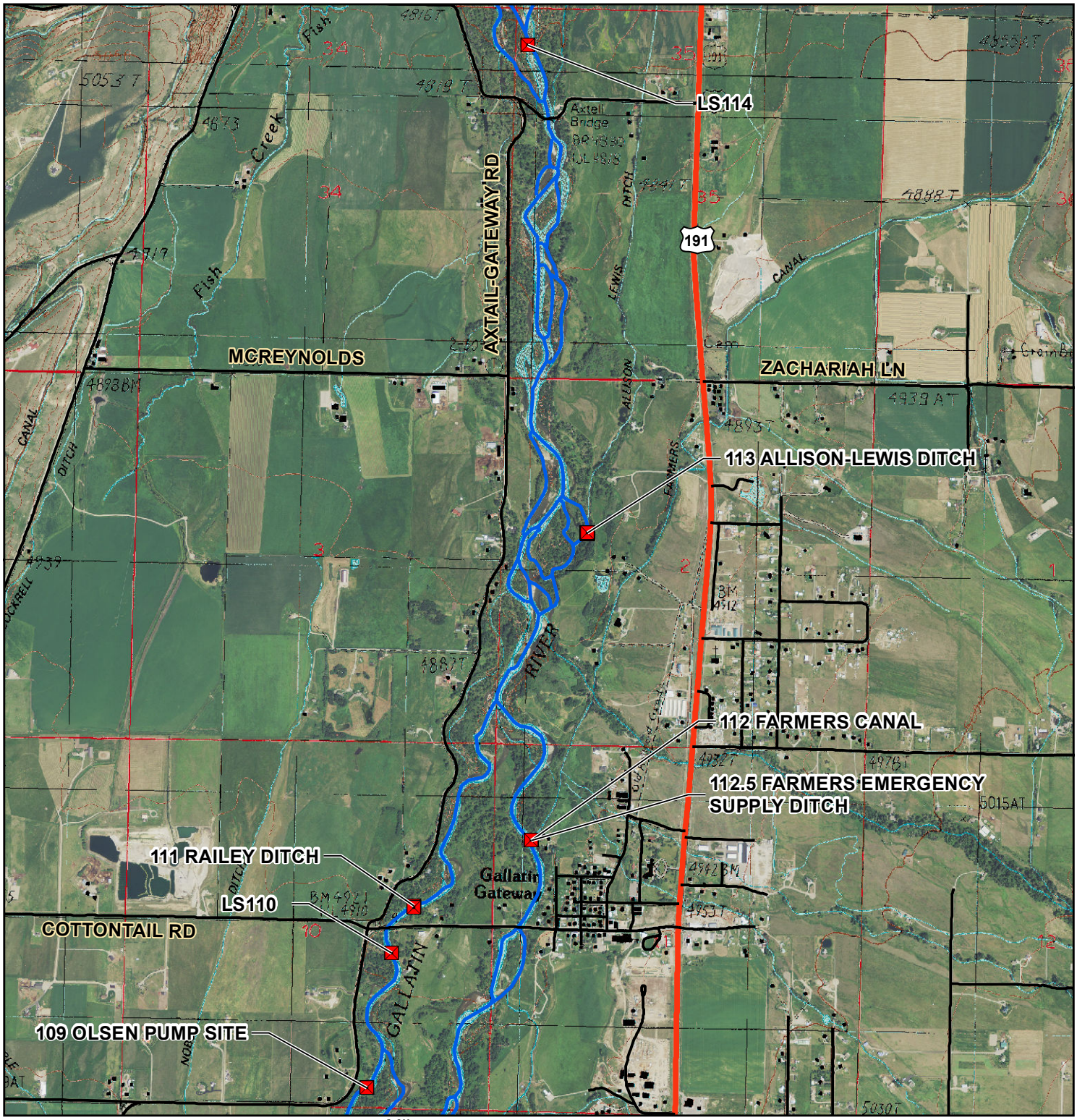

Miles
0 0.25 0.5 1

1:24,000

K. McLane -- 02/16/2016

West Gallatin River Diversion Sites

Basin 41H Post Decree Administration Area

Points of Diversion
Project Streams
Primary Roads
Secondary Roads

Aerial Photos: 2013 Color NAIP
Topographic Information: USGS 24K

108 NOBLE DITCH
107 WILSON DITCH
WCLS001
WCLS002
WC001P
106 HIGH LINE CANAL
104 COCKRILL DITCH
102 BUSH-ETHERINGTON DITCH
GATEWAY SOUTH RD
EAST WILLIAMS RD
GALLATIN RIVER
Williams Bridge
191

Miles
0 0.25 0.5 1

1:24,000

K. McLane -- 02/16/2016

West Gallatin River Diversion Sites

Basin 41H Post Decree Administration Area

Points of Diversion
Project Streams
Primary Roads
Secondary Roads

Aerial Photos: 2013 Color NAIP
Topographic Information: USGS 24K

103 GILMORE-TODD DITCH

101 WEST GALLATIN CANAL

FW1, FW2, CP01, CP02

SPANISH CREEK RD

GALLATIN NATIONAL FOREST

BREAKS

GALLATIN RIVER

WEST GALLATIN CANAL

Jack Creek

191

0 0.25 0.5 1 Miles

1:24,000

K. McLane -- 02/16/2016

West Gallatin River Diversion Sites

Basin 41H Post Decree Administration Area

Points of Diversion
Project Streams
Primary Roads
Secondary Roads

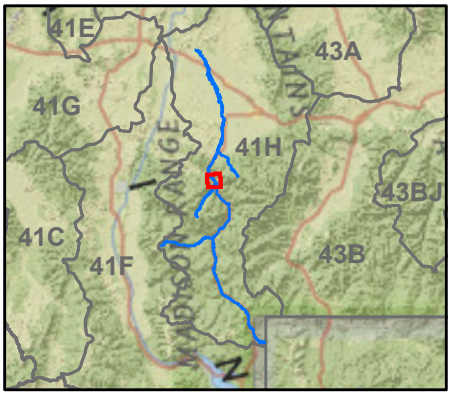

Aerial Photos: 2013 Color NAIP
Topographic Information: USGS 24K

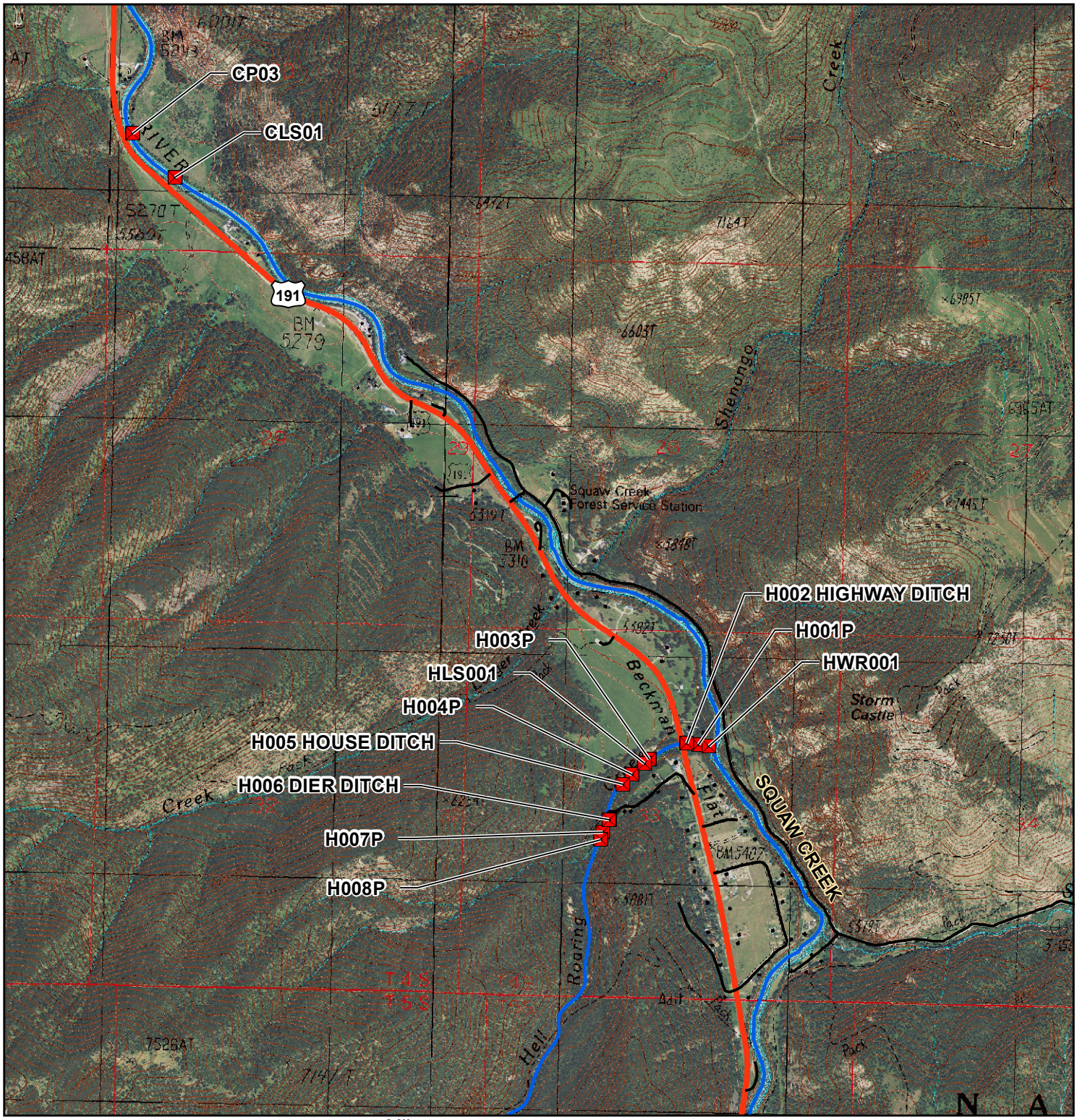

Miles
0 0.25 0.5 1

1:24,000

K. McLane -- 02/16/2016

West Gallatin River Diversion Sites

Basin 41H Post Decree Administration Area

- Points of Diversion
- Project Streams
- Primary Roads
- Secondary Roads

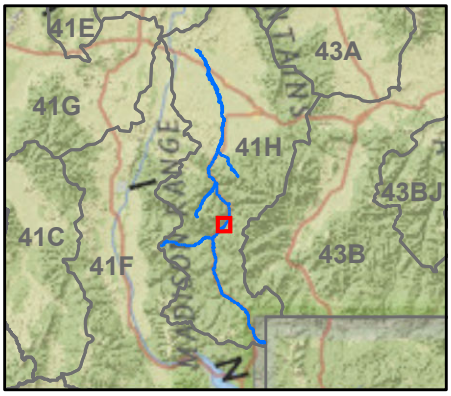

Aerial Photos: 2013 Color NAIP
Topographic Information: USGS 24K

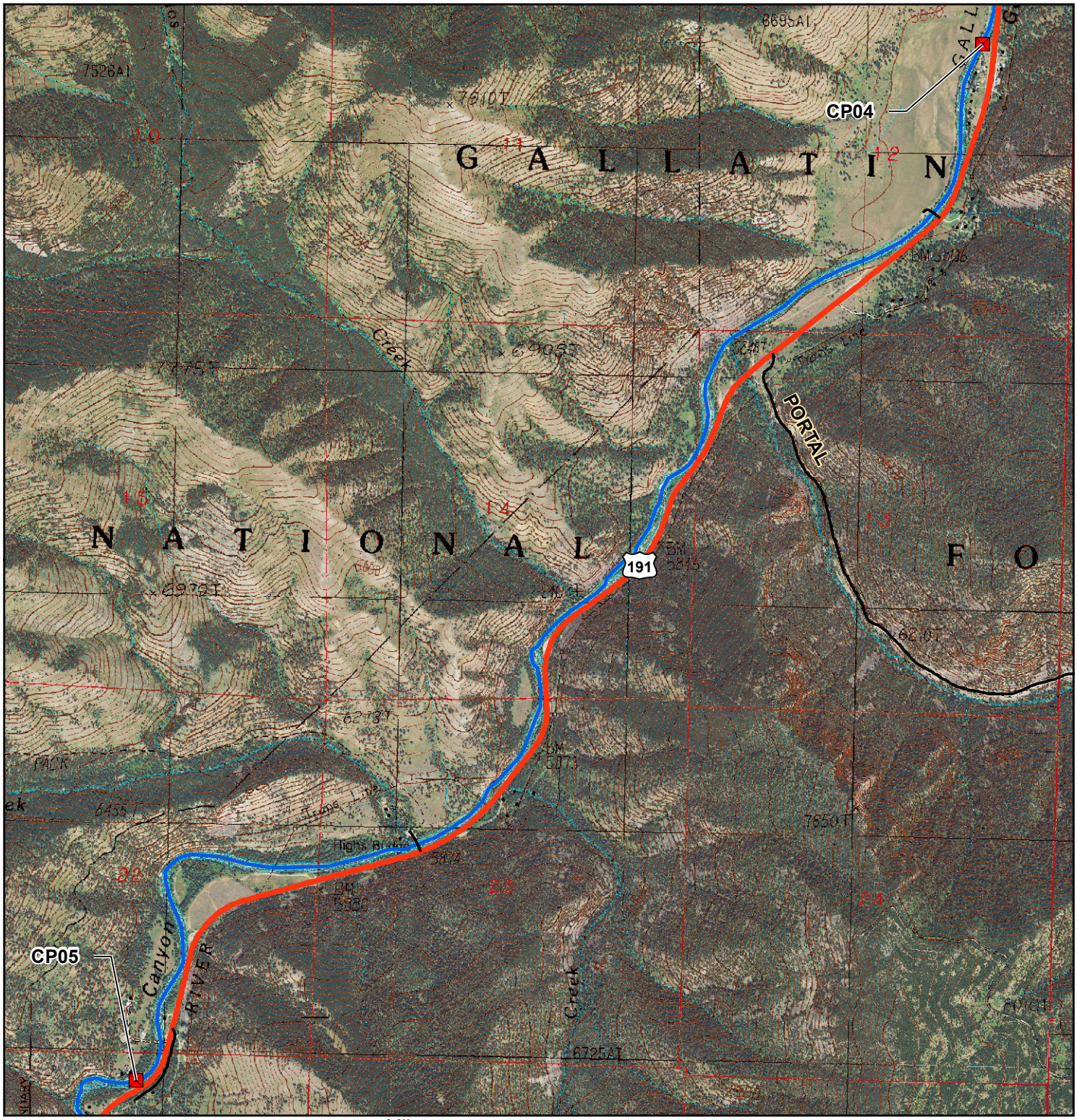

Miles
0 0.25 0.5 1

1:24,000

K. McLane -- 02/16/2016

West Gallatin River Diversion Sites

Basin 41H Post Decree Administration Area

Points of Diversion

Project Streams

Primary Roads

Secondary Roads

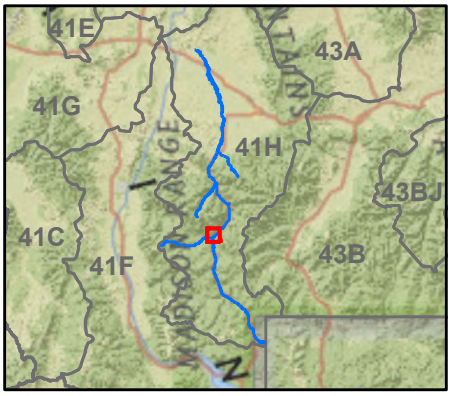

Aerial Photos: 2013 Color NAIP
Topographic Information: USGS 24K

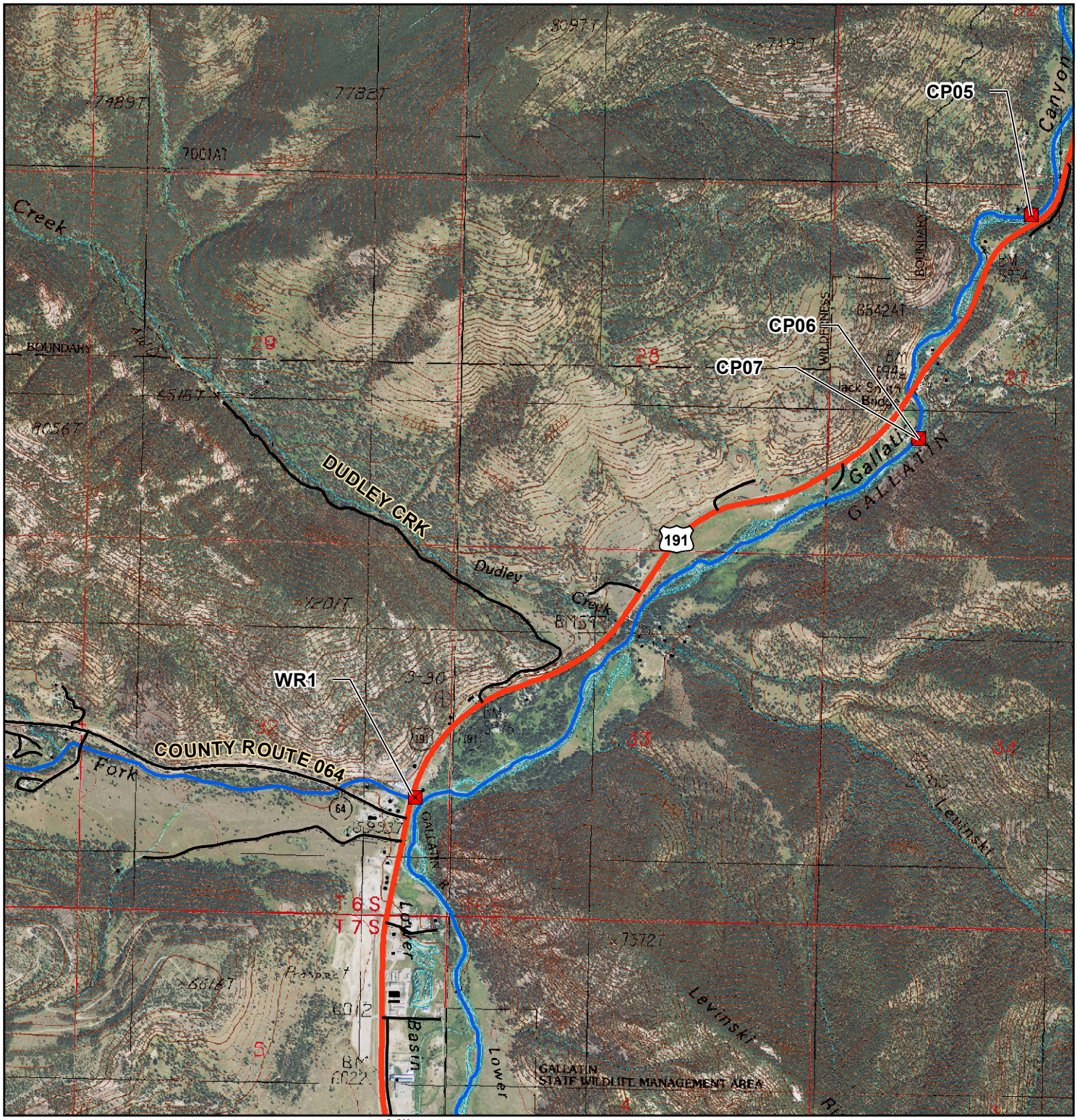

1:24,000

K. McLane -- 02/16/2016

West Gallatin River Diversion Sites

Basin 41H Post Decree Administration Area

- Points of Diversion
- Project Streams
- Primary Roads
- Secondary Roads

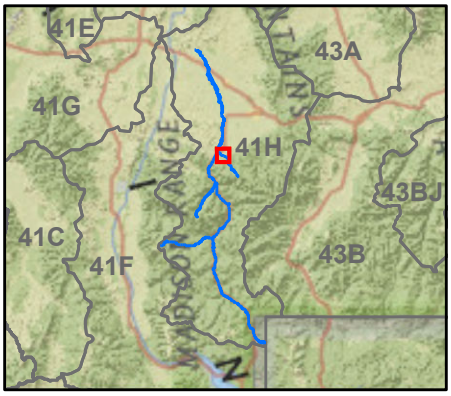

Aerial Photos: 2013 Color NAIP
Topographic Information: USGS 24K

WCLS001
WCLS002
WC001P
WC002P
WC003 WEST GALLATIN CANAL
WC003 WEST GALLATIN CANAL
WCLS003
WC004 CARTER DITCH
WCLS004
WC005 KENDALL DITCH
WC006 TOM BURKE - EAST RAILSBACK DITCH
WCLS005
WC007

LITTLE BEAR RD
EAST WILLIAMS RD
WILSON CREEK RD
191

Miles
0 0.25 0.5 1

1:24,000

K. McLane -- 02/16/2016

West Gallatin River Diversion Sites

Basin 41H Post Decree Administration Area

- Points of Diversion
- Project Streams
- Primary Roads
- Secondary Roads

Aerial Photos: 2013 Color NAIP
Topographic Information: USGS 24K

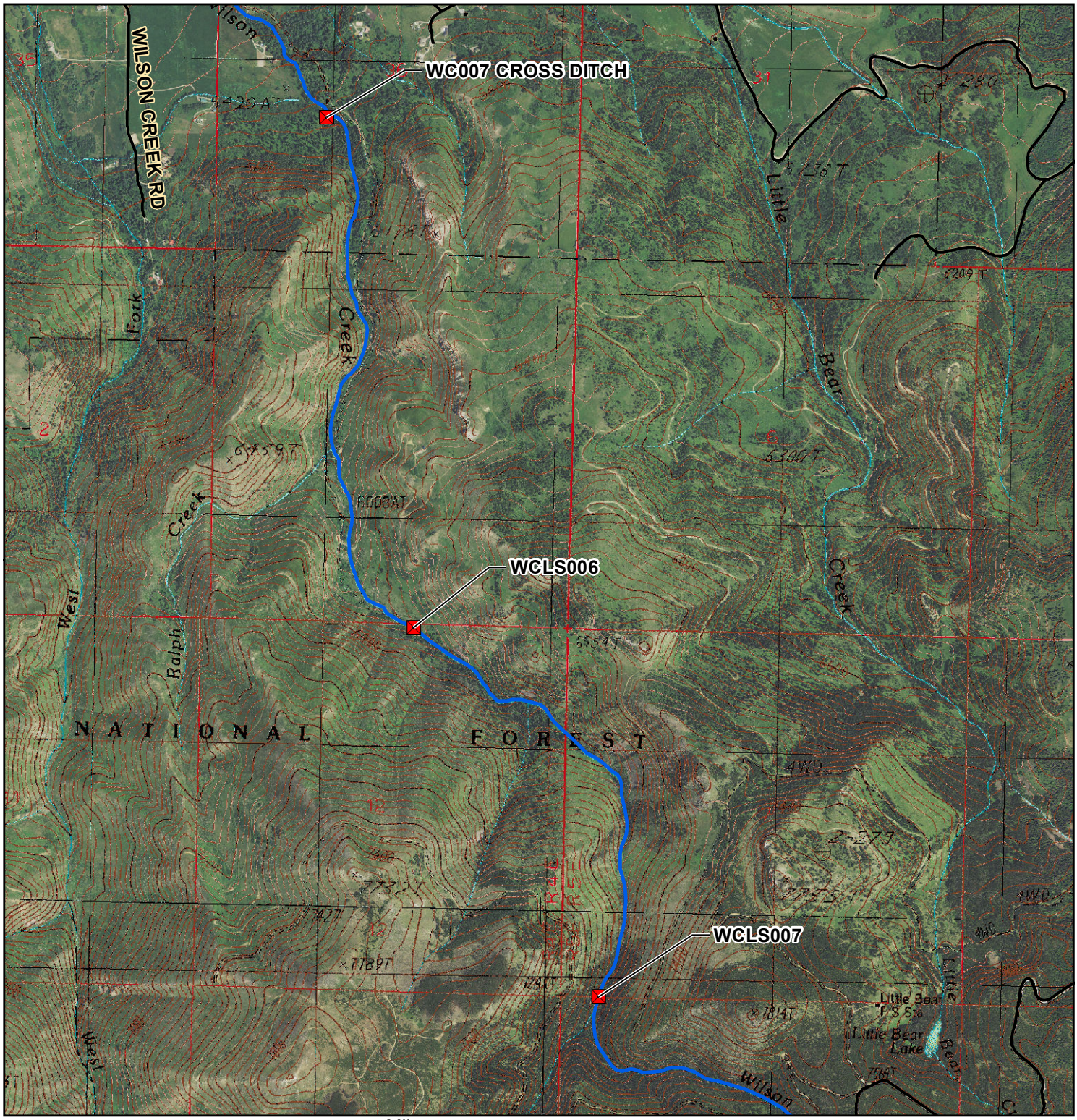

0 0.25 0.5 1 Miles

1:24,000

K. McLane -- 02/16/2016