South Cottonwood Creek Diversion Sites

Basin 41H Post Decree Administration Area

Points of Diversion
Project Streams
Primary Road
Secondary Road

Aerial Photos: 2013 Color NAIP
Topographic Information: USGS 24K

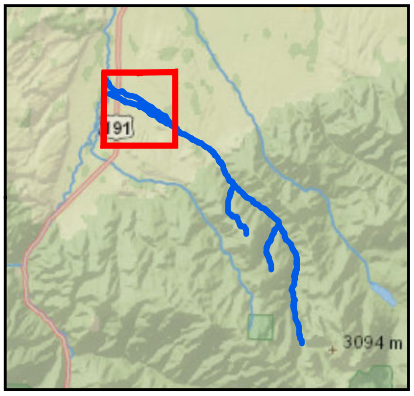

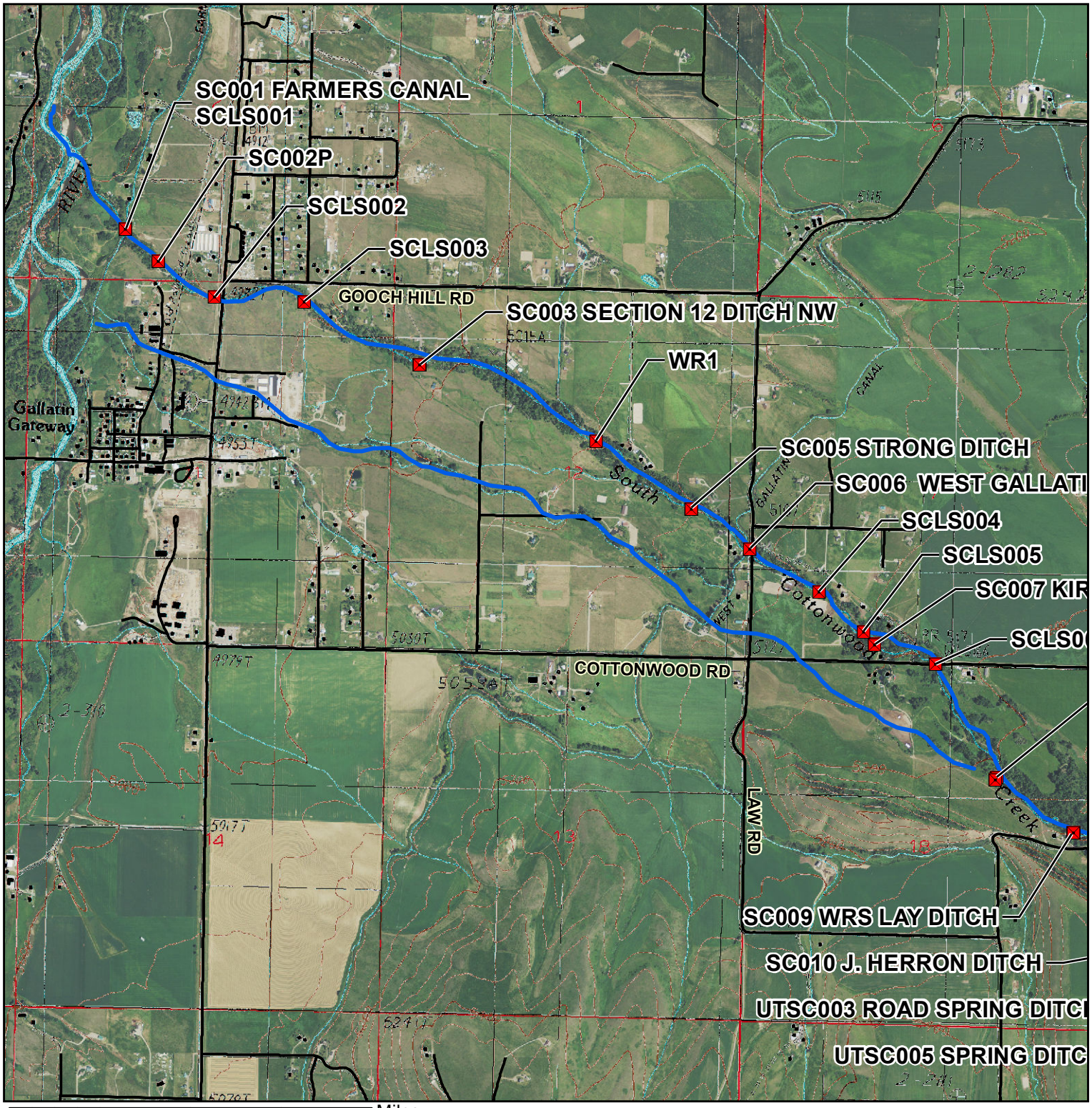

Miles
0 0.25 0.5 0.75 1

1:24,000

K. McLane -- 02/27/2015

South Cottonwood Creek Diversion Sites

Basin 41H Post Decree Administration Area

Points of Diversion
Project Streams
Primary Road
Secondary Road

Aerial Photos: 2013 Color NAIP
Topographic Information: USGS 24K

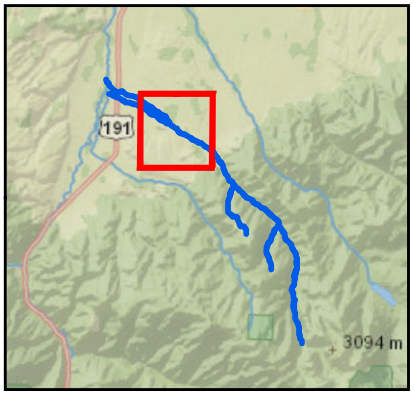

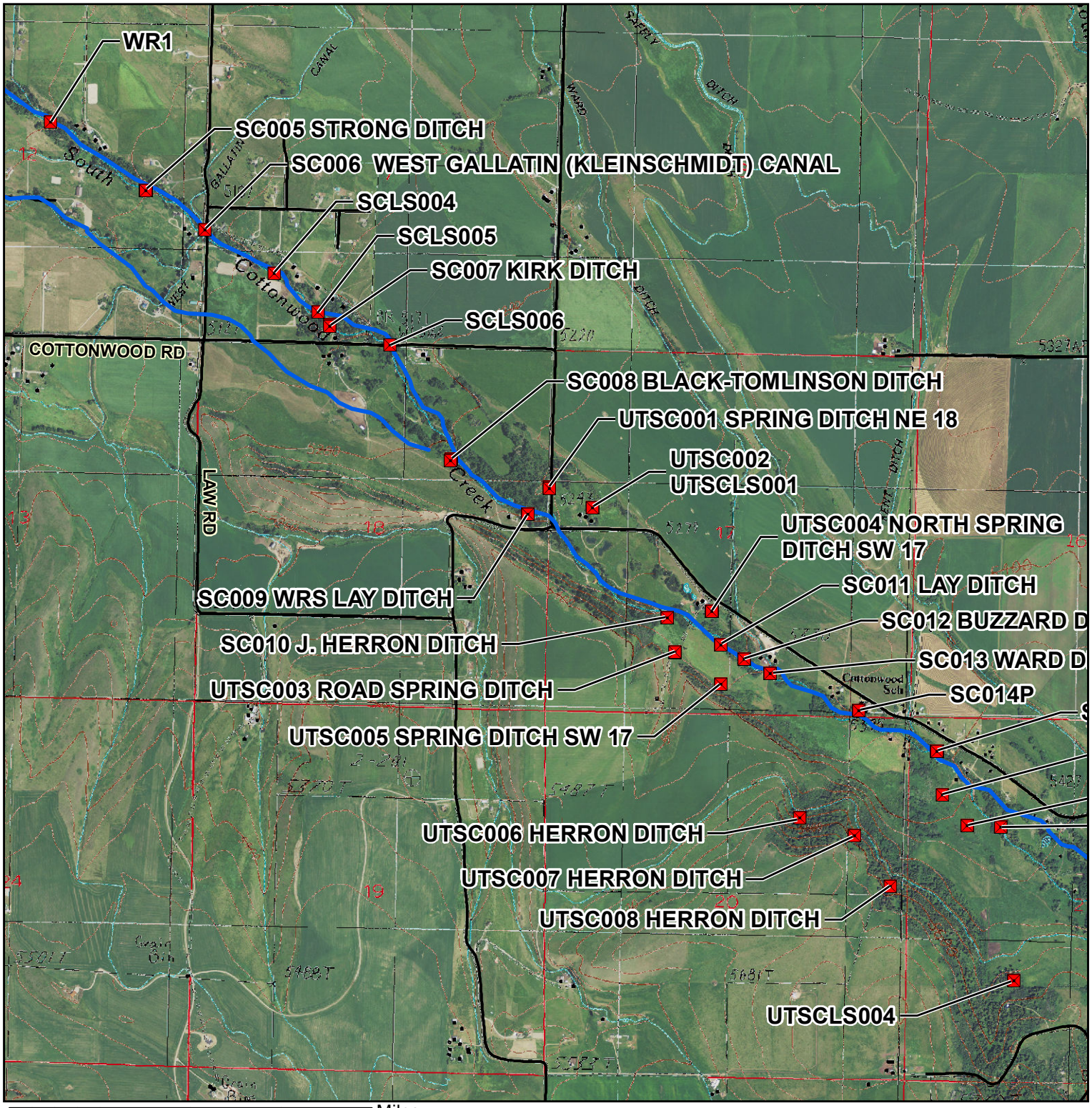

Miles
0 0.25 0.5 0.75 1

1:24,000

K. McLane -- 02/27/2015

South Cottonwood Creek Diversion Sites

Basin 41H Post Decree Administration Area

Points of Diversion
Project Streams
Primary Road
Secondary Road

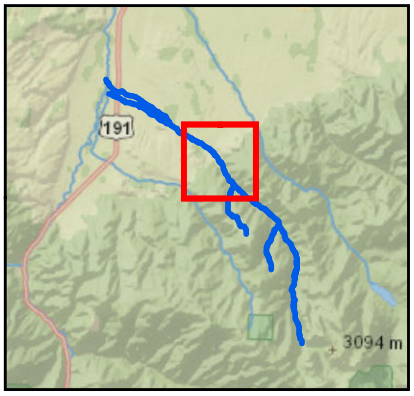

Aerial Photos: 2013 Color NAIP
Topographic Information: USGS 24K

UTSCLS001
UTSC004 NORTH SPRING DITCH SW 17
SC011 LAY DITCH
SC012 BUZZARD DITCH
SC013 WARD DITCH
SC014P
SC015 GOOCH DITCH
UTSCLS002
UTSCLS003
SCLS007
SC016 ARMSTRONG DITCH
SCLS008
SC017 KENT DITCH
UTSC009 DONEY DITCH
UTSCLS004
SCLS009
SC018 HERRON DITCH
UTSC010P
SC019 HENRY DITCH
SC020 DONEY DITCH
SCLS010
SC021P
UTSC011D
SCLS011
DLS001

Miles
0 0.25 0.5 0.75 1

1:24,000

K. McLane -- 02/27/2015

South Cottonwood Creek Diversion Sites

Basin 41H Post Decree Administration Area

Points of Diversion

Project Streams

Primary Road

Secondary Road

Aerial Photos: 2013 Color NAIP
Topographic Information: USGS 24K

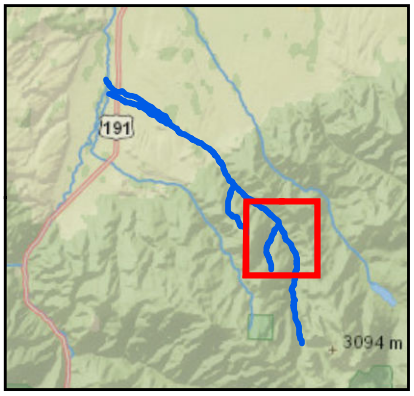

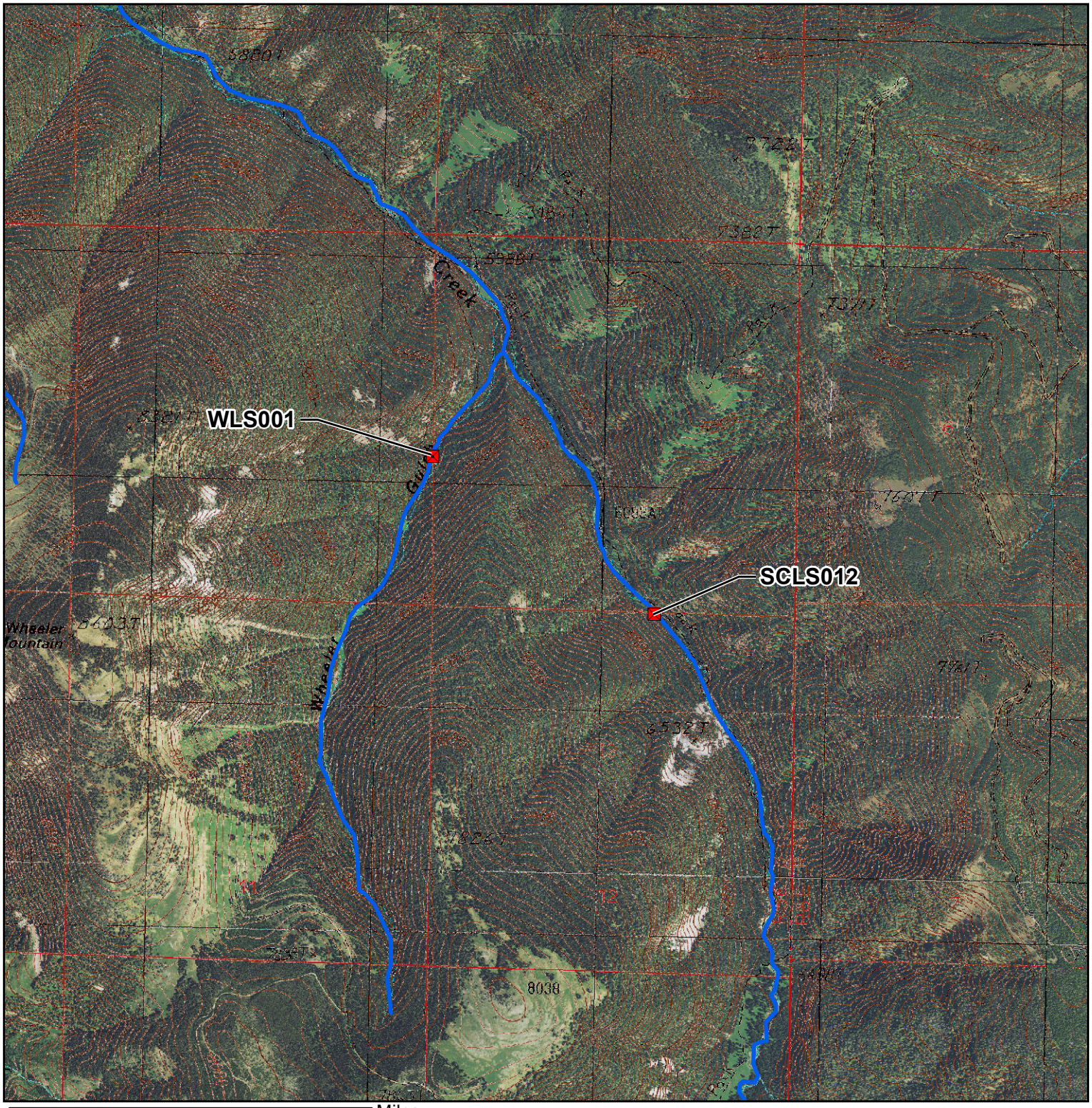

Miles
0 0.25 0.5 0.75 1

1:24,000

K. McLane -- 02/27/2015