Sourdough Creek Diversion Sites

Basin 41H Post Decree Administration Area

Points of Diversion
Project Streams
Primary Roads
Secondary Roads

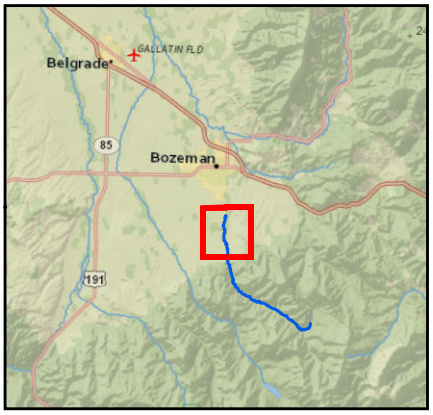

Aerial Photos: 2013 Color NAIP
Topographic Information: USGS 24K

LS001
WR001
001P
002 RUFFNER DITCH
003P
MCGEE
004 FILTRATION PLANT DITCH
005 66 DITCH
GOLDENSTEIN
S 3RD AVE
SOUTH THIRD
NASH RD
NASH VIEW
SOURDOUGH RD
TRIPLE TREE RD
Spring Creek
Limestone Creek
Nichols Creek
Bozeman
MYSTIC LAKE

0 0.25 0.5 0.75 1 Miles

1:24,000

K. M. -- 03/02/2015

Sourdough Creek Diversion Sites

Basin 41H Post Decree Administration Area

- Points of Diversion
- Project Streams
- Primary Roads
- Secondary Roads

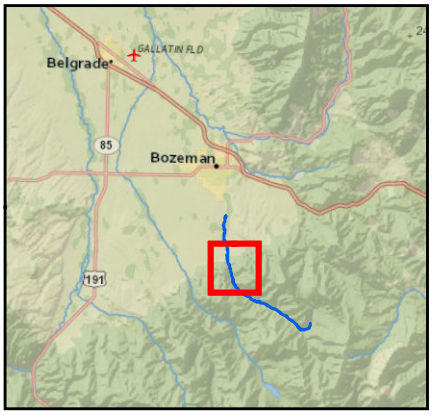

Aerial Photos: 2013 Color NAIP
Topographic Information: USGS 24K

004 FILTRATION PLANT DITCH
005 66 DITCH
006 LOWER WILLIAMS DITCH
007 68 DITCH
008 MYSTIC LAKE DITCH
009 UPPER WILLIAMS DITCH
010 BOZEMAN MUNICIPAL PIPELINE

NASH RD
NASH VIEW
Bozeman
Creek
Nichols
Leverich
DITCH

Miles
0 0.25 0.5 0.75 1

1:24,000

K. M. -- 03/02/2015

Sourdough Creek Diversion Sites

Basin 41H Post Decree Administration Area

Points of Diversion
Project Streams
Primary Roads
Secondary Roads

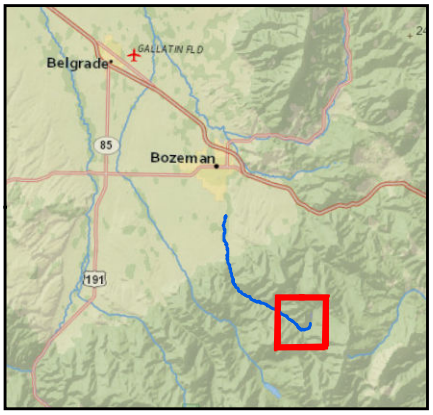

Aerial Photos: 2013 Color NAIP
Topographic Information: USGS 24K

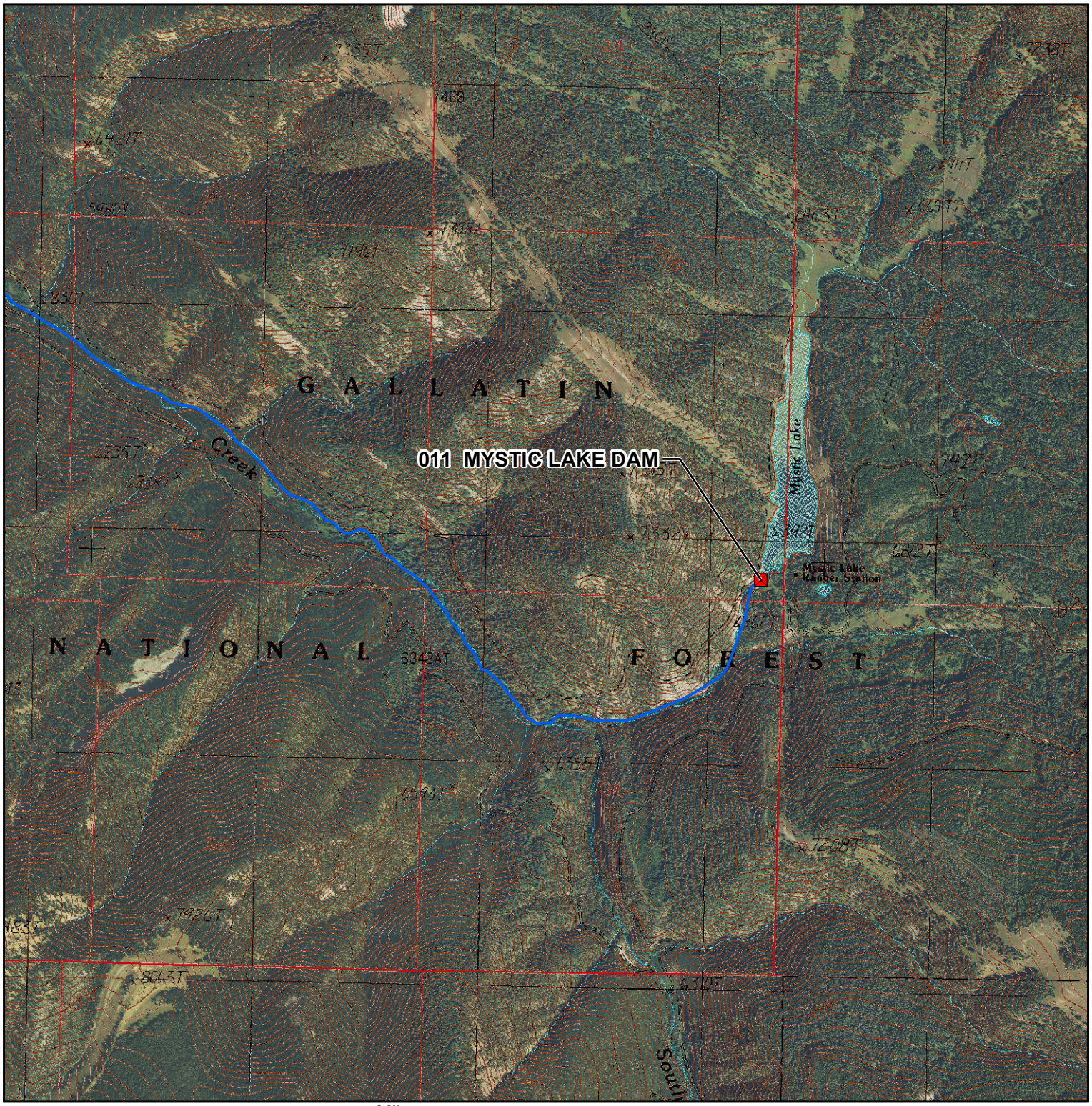

Miles
0 0.25 0.5 0.75 1

1:24,000

K. M. -- 03/02/2015