Shields River Diversion Sites

Basin 43A Post Decree Administration Area

Project Streams

Map Extent and Page Number

J. Clarke 1/19/2016

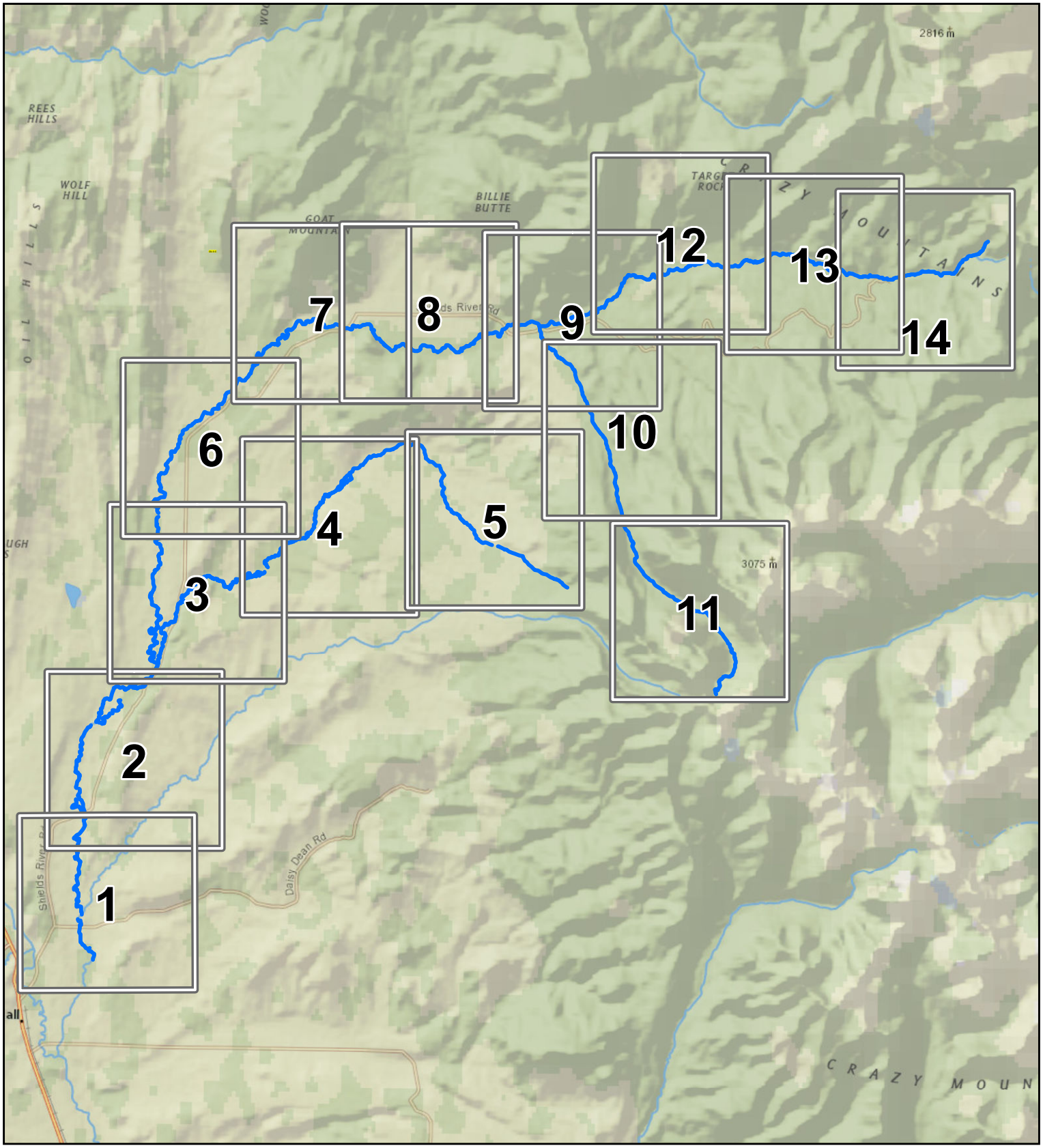

0 0.75 1.5 3 4.5 6 Miles

1:142,000

Shields River Diversion Sites

Basin 43A Post Decree Administration Area

Primary Points of Diversion

Secondary Points of Diversion

Project Streams

Primary Roads

Secondary Roads

Aerial Photos: 2011 Color NAIP
Topographic Information: USGS 24K

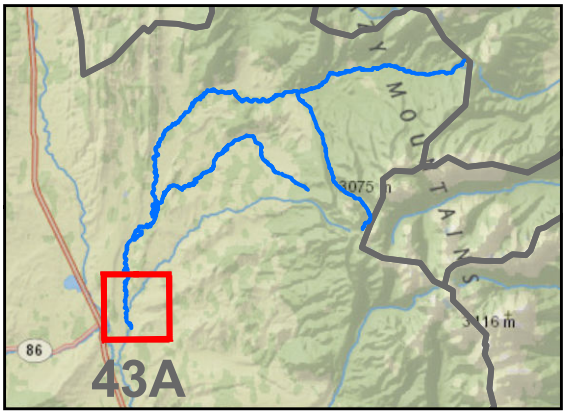

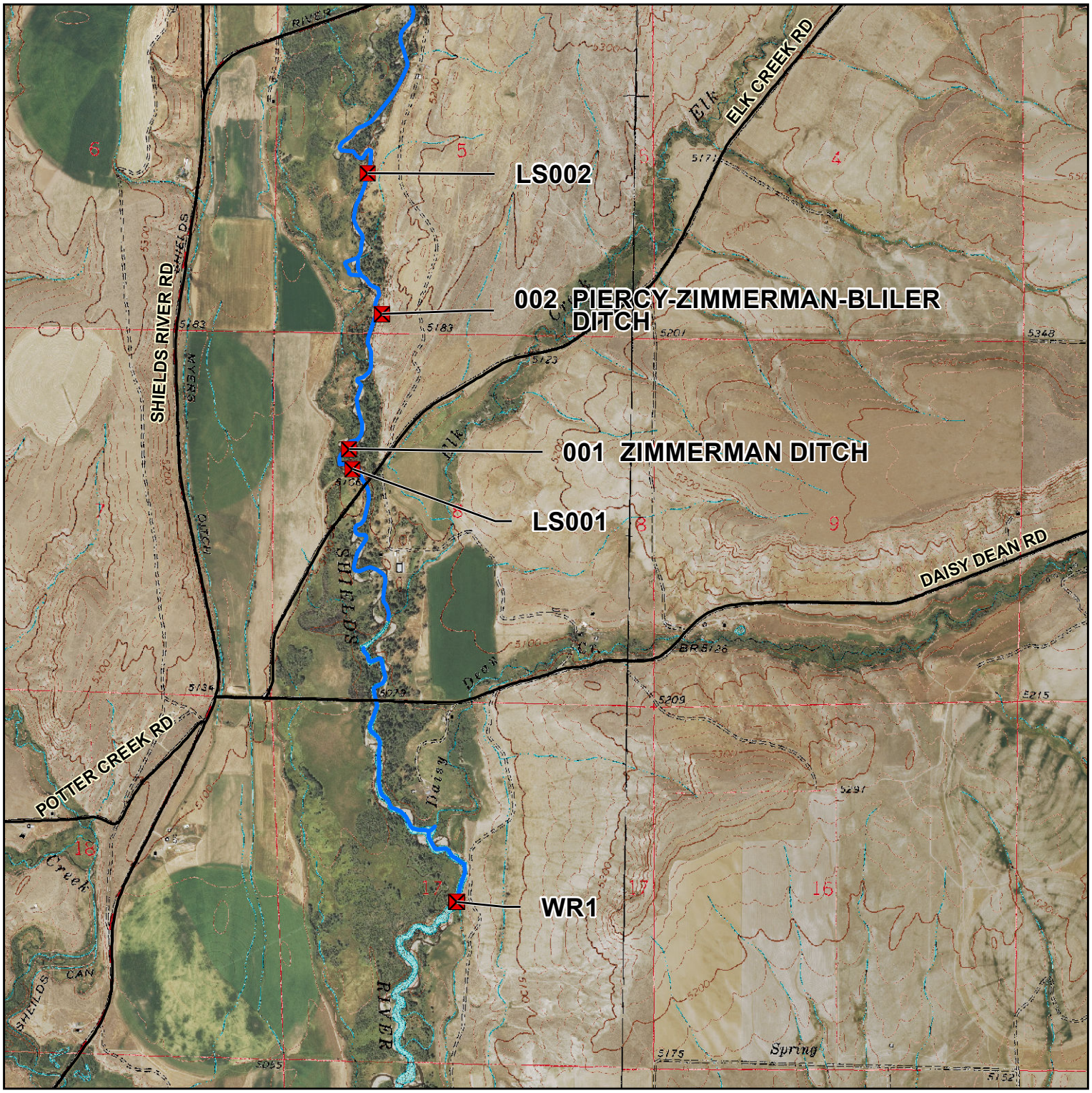

0 0.125 0.25 0.5 0.75 1 Miles

1:24,000

J. Clarke 1/19/2016

Shields River Diversion Sites

Basin 43A Post Decree Administration Area

Primary Points of Diversion
Secondary Points of Diversion
Project Streams
Primary Roads
Secondary Roads

Aerial Photos: 2011 Color NAIP
Topographic Information: USGS 24K

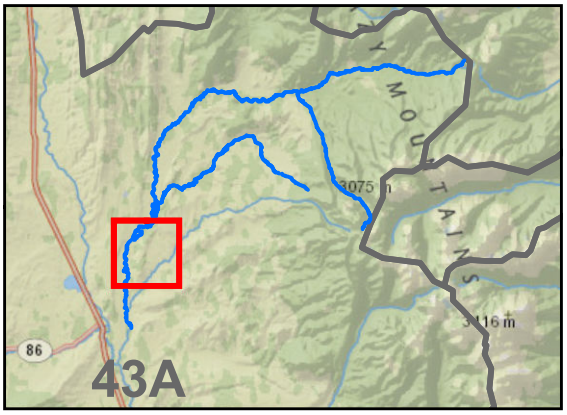

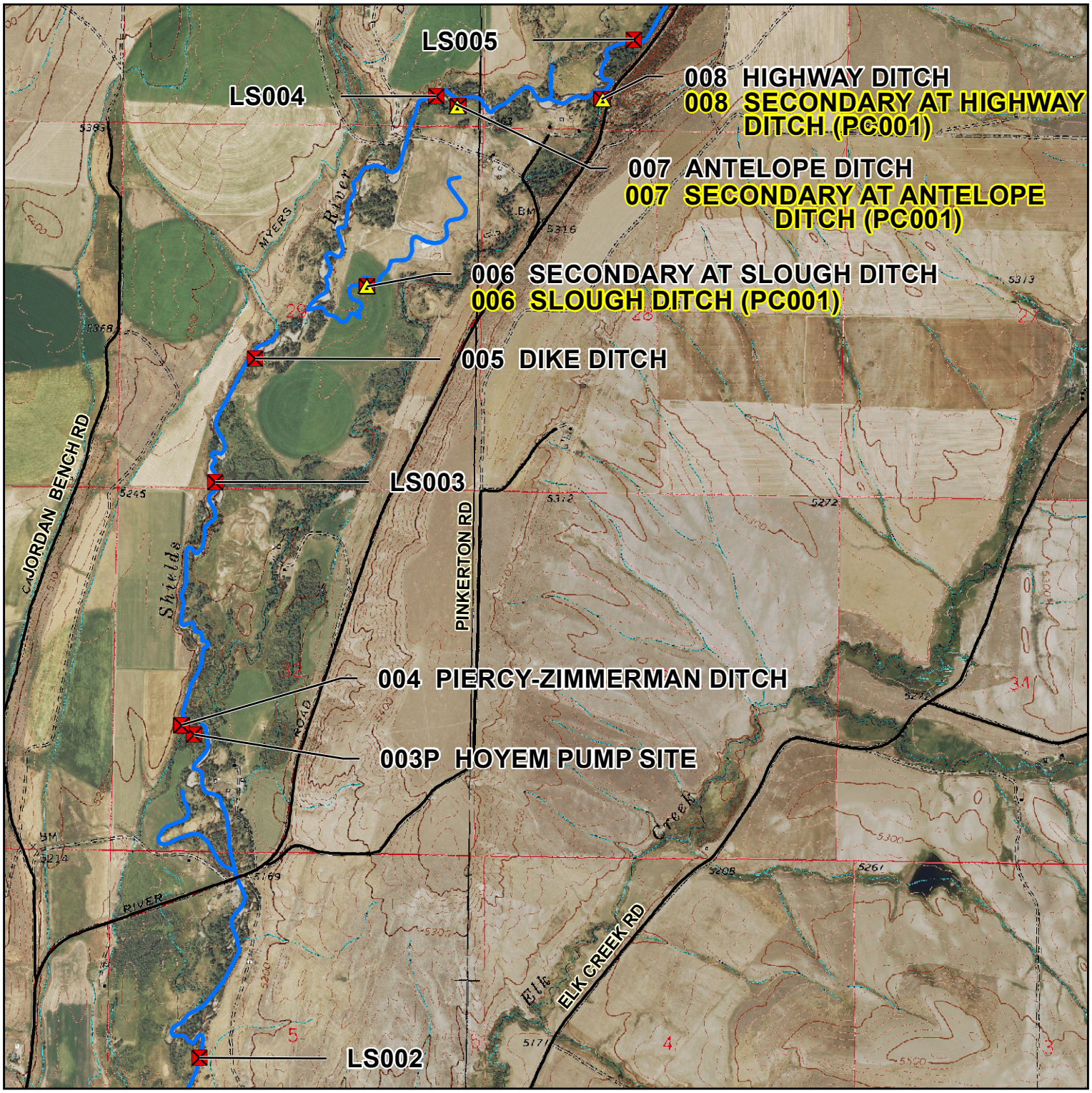

0 0.125 0.25 0.5 0.75 1 Miles

1:24,000

J. Clarke 1/19/2016

Shields River Diversion Sites

Basin 43A Post Decree Administration Area

Primary Points of Diversion

Secondary Points of Diversion

Project Streams

Primary Roads

Secondary Roads

N

S

Aerial Photos: 2011 Color NAIP
Topographic Information: USGS 24K

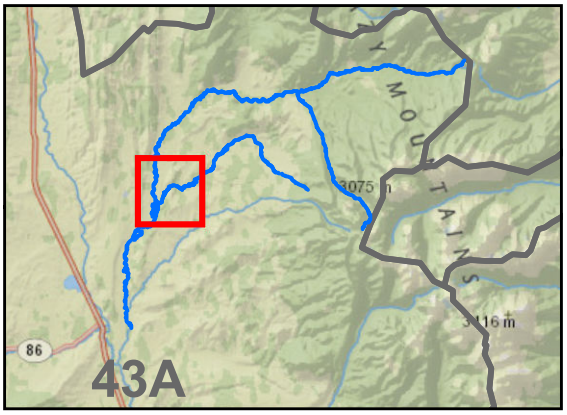

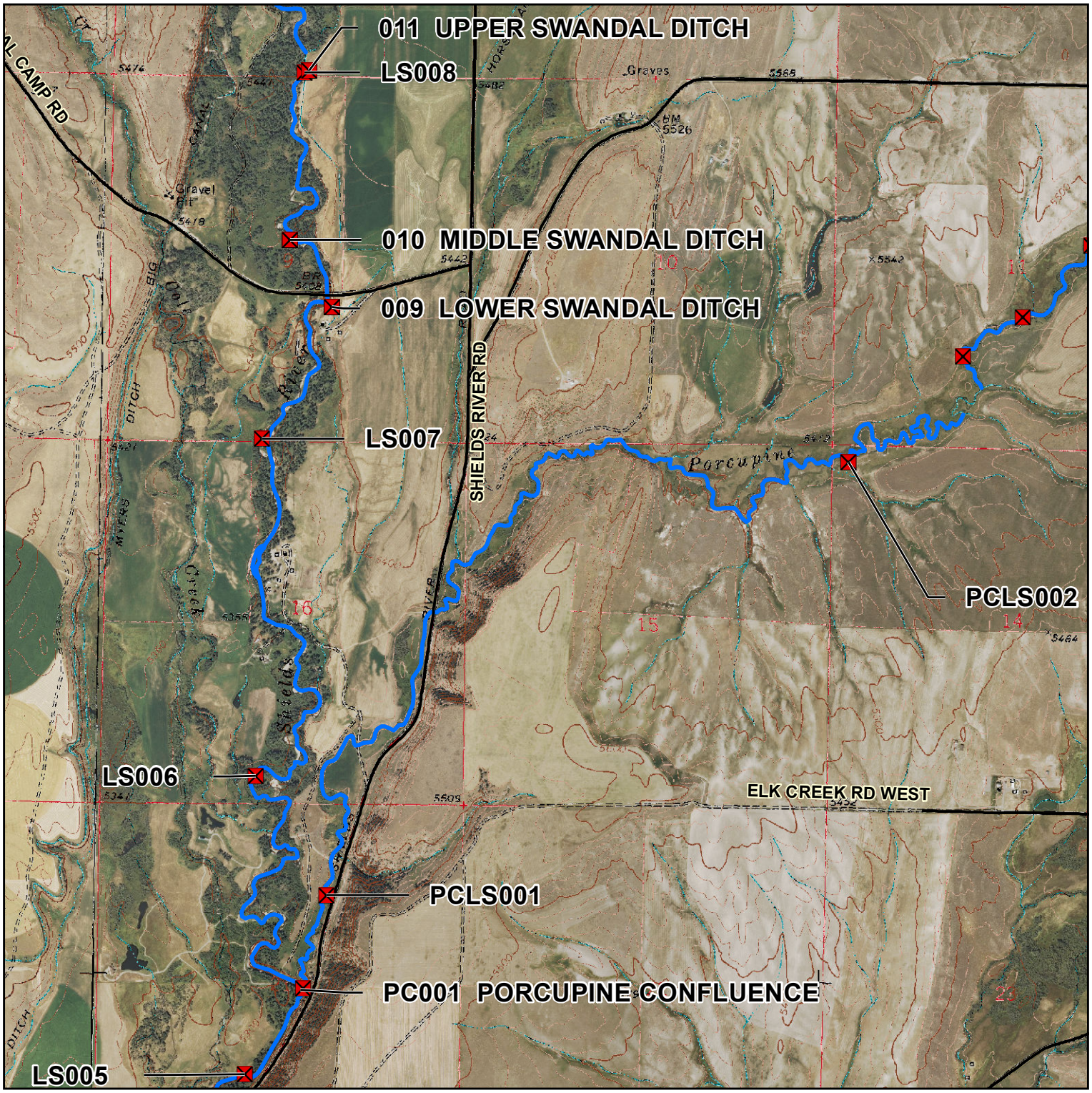

0 0.125 0.25 0.5 0.75 1 Miles

1:24,000

J. Clarke 1/19/2016

Shields River Diversion Sites

Basin 43A Post Decree Administration Area

Primary Points of Diversion

Secondary Points of Diversion

Project Streams

Primary Roads

Secondary Roads

N

S

Aerial Photos: 2011 Color NAIP
Topographic Information: USGS 24K

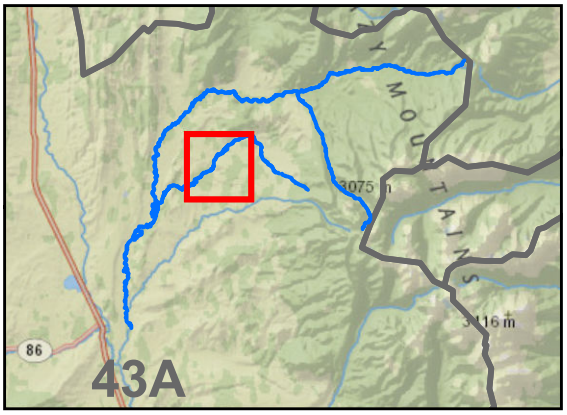

0 0.125 0.25 0.5 0.75 1 Miles

1:24,000

J. Clarke 1/19/2016

Shields River Diversion Sites

Basin 43A Post Decree Administration Area

Primary Points of Diversion

Secondary Points of Diversion

Project Streams

Primary Roads

Secondary Roads

Aerial Photos: 2011 Color NAIP
Topographic Information: USGS 24K

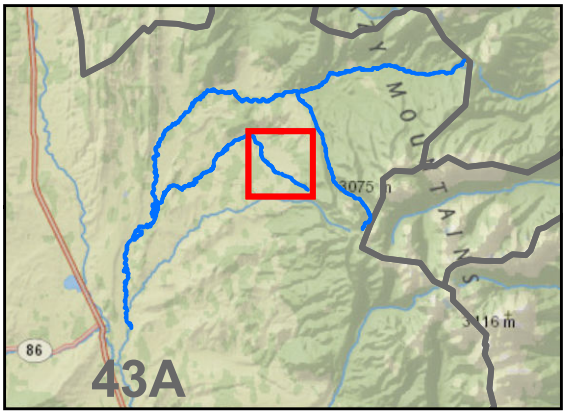

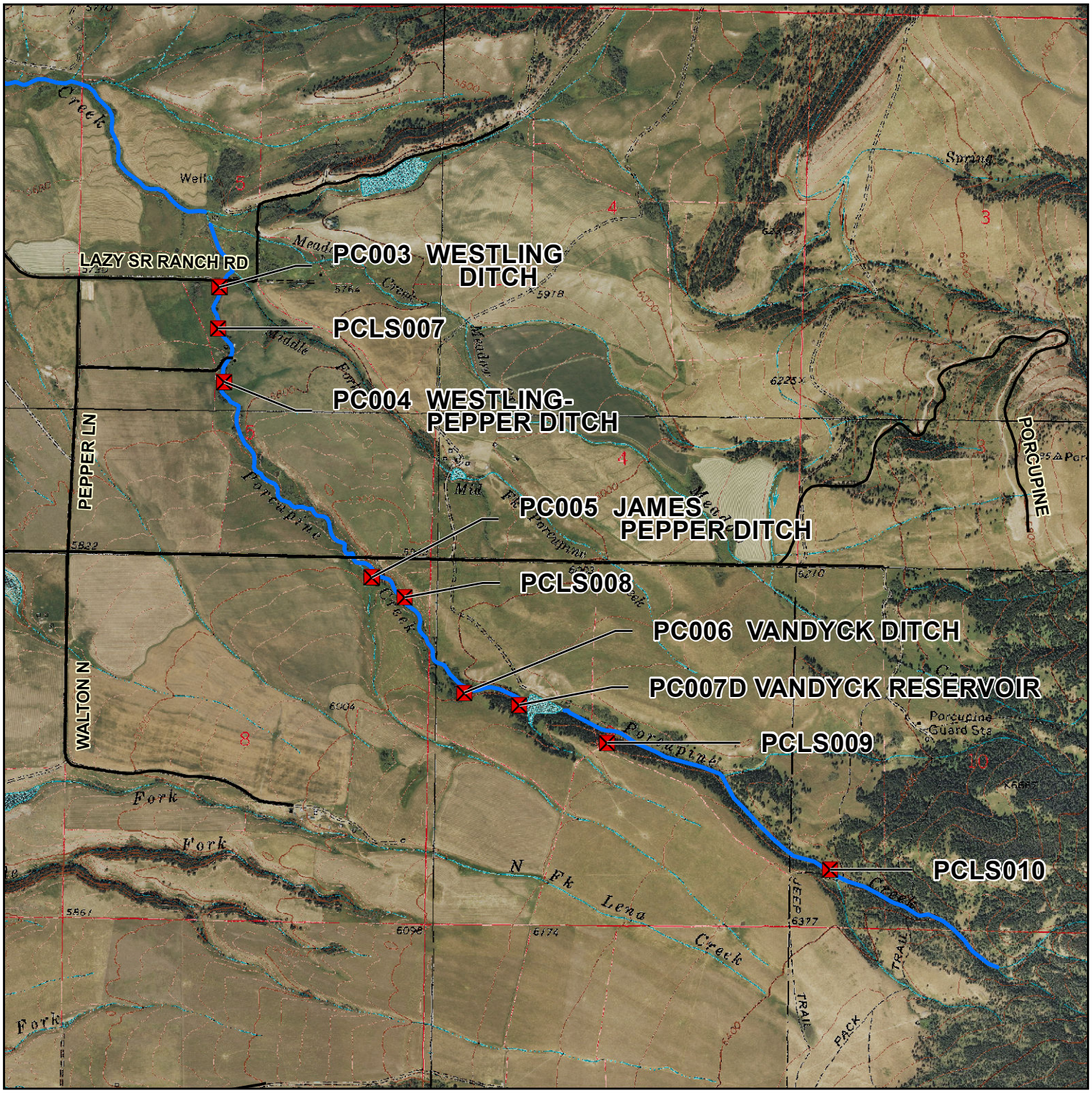

0 0.125 0.25 0.5 0.75 1 Miles

1:24,000

J. Clarke 1/19/2016

Shields River Diversion Sites

Basin 43A Post Decree Administration Area

Primary Points of Diversion

Secondary Points of Diversion

Project Streams

Primary Roads

Secondary Roads

N

S

Aerial Photos: 2011 Color NAIP
Topographic Information: USGS 24K

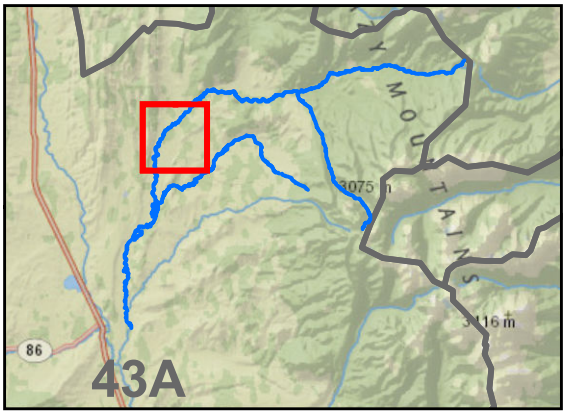

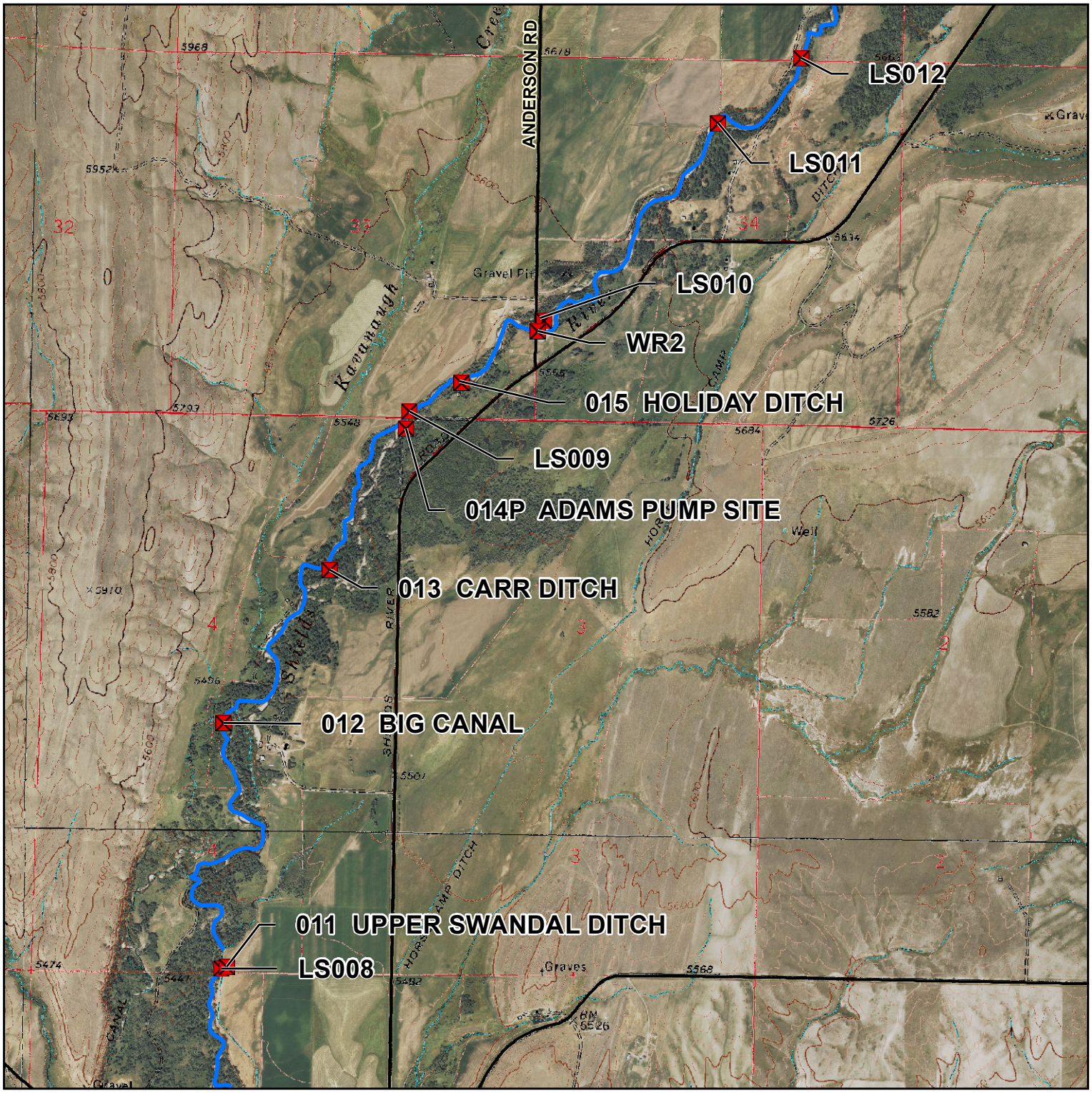

0 0.125 0.25 0.5 0.75 1 Miles

1:24,000

J. Clarke 1/19/2016

Shields River Diversion Sites

Basin 43A Post Decree Administration Area

Primary Points of Diversion

Secondary Points of Diversion

Project Streams

Primary Roads

Secondary Roads

N

S

Aerial Photos: 2011 Color NAIP
Topographic Information: USGS 24K

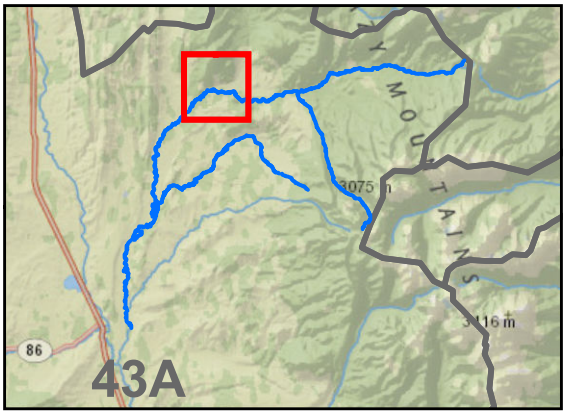

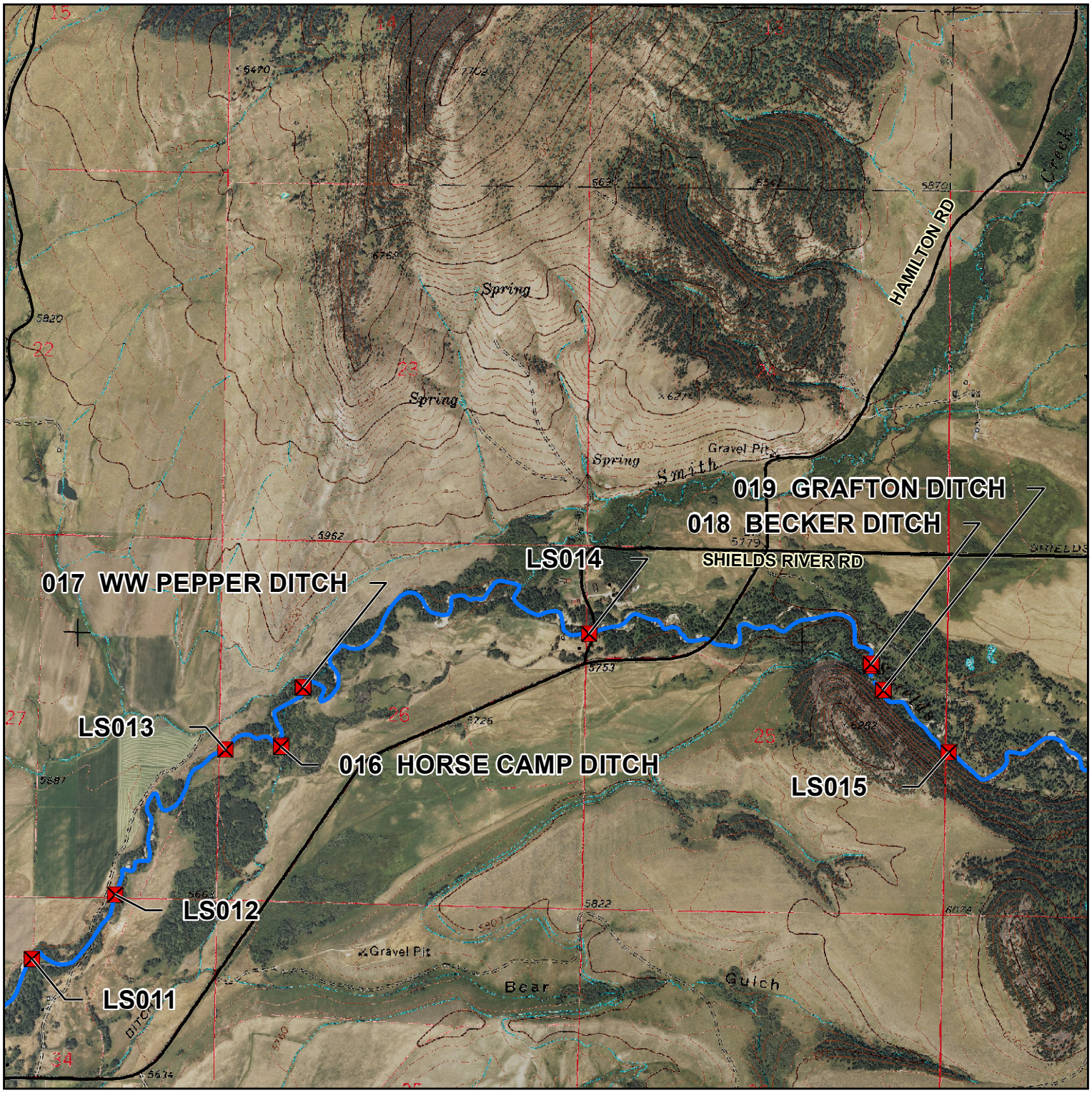

0 0.125 0.25 0.5 0.75 1 Miles

1:24,000

J. Clarke 1/19/2016

Shields River Diversion Sites

Basin 43A Post Decree Administration Area

Primary Points of Diversion

Secondary Points of Diversion

Project Streams

Primary Roads

Secondary Roads

Aerial Photos: 2011 Color NAIP
Topographic Information: USGS 24K

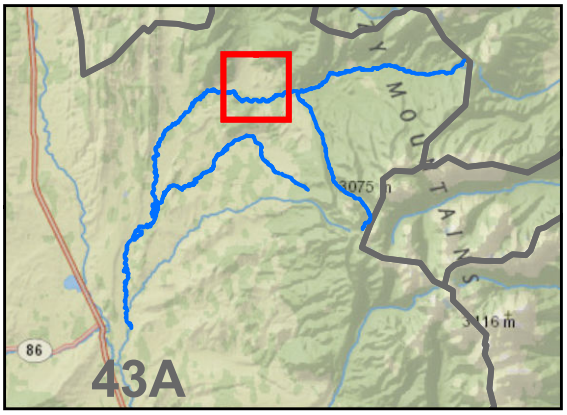

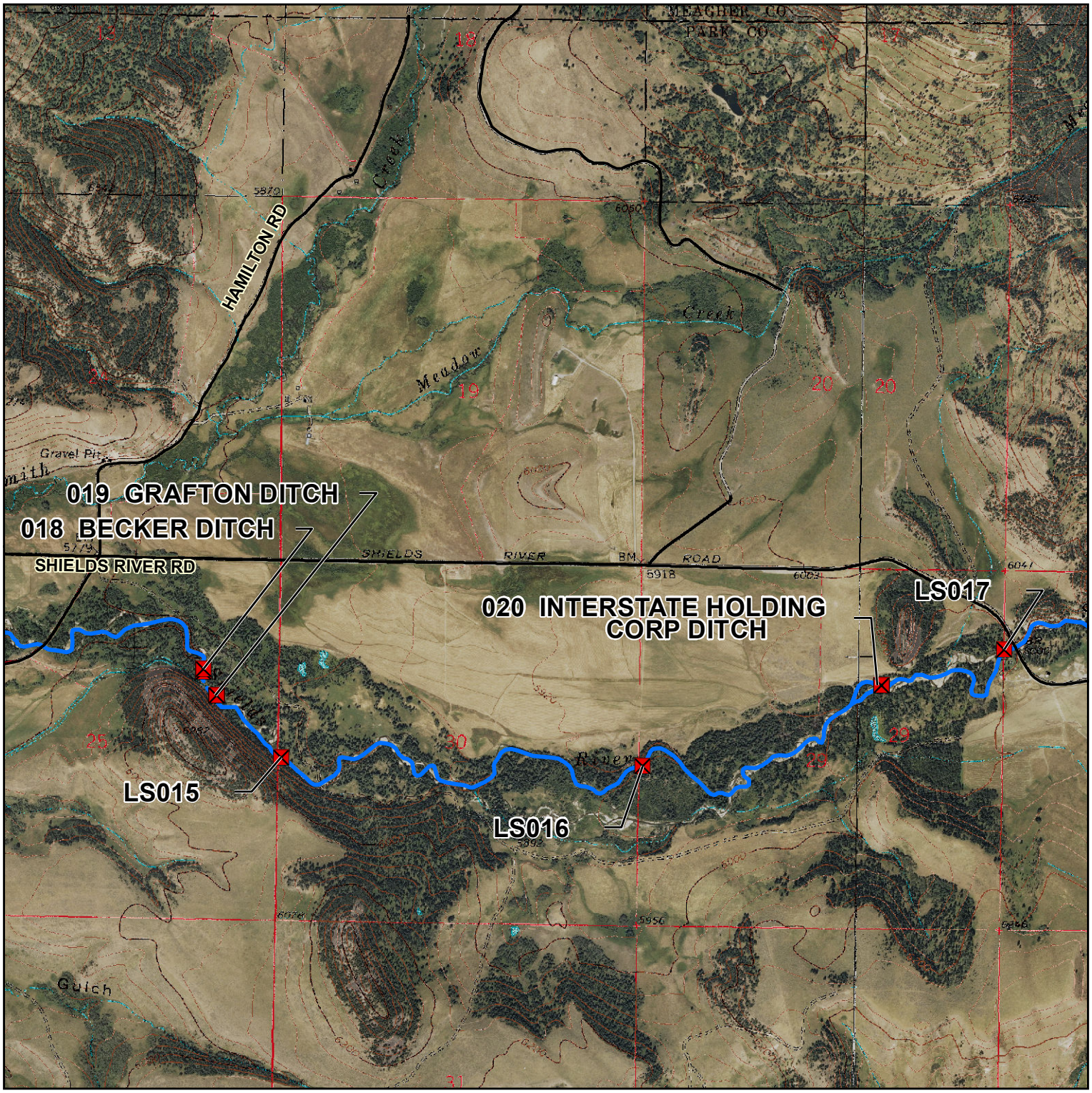

0 0.125 0.25 0.5 0.75 1 Miles

1:24,000

J. Clarke 1/19/2016

Shields River Diversion Sites

Basin 43A Post Decree Administration Area

- Primary Points of Diversion
- Secondary Points of Diversion
- Project Streams
- Primary Roads
- Secondary Roads

N
S

Aerial Photos: 2011 Color NAIP
Topographic Information: USGS 24K

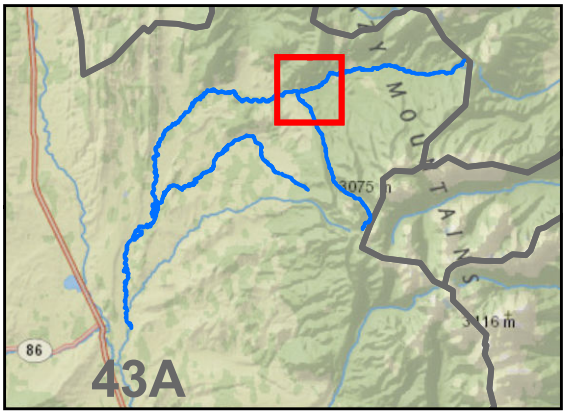

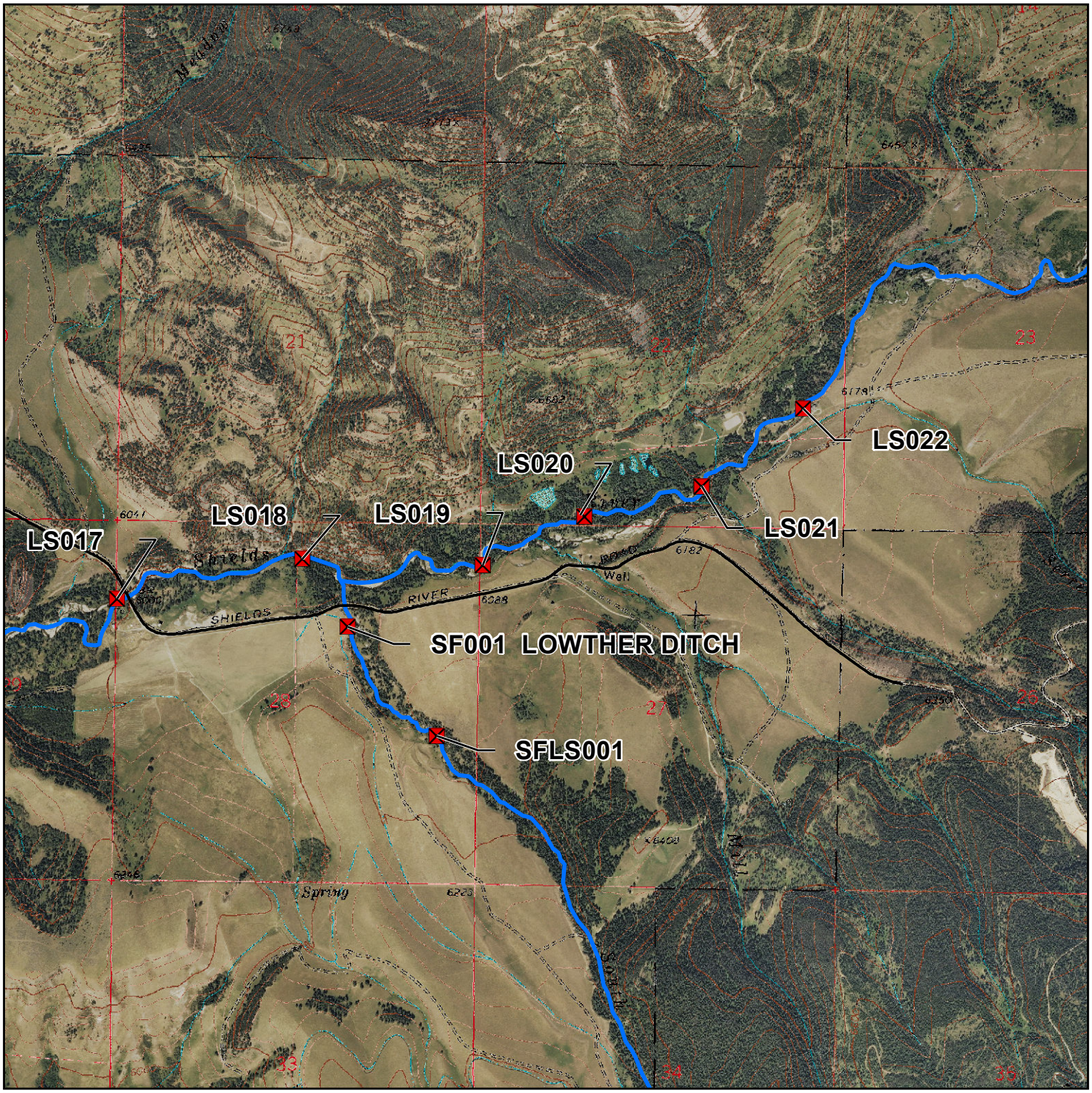

0 0.125 0.25 0.5 0.75 1 Miles

1:24,000

J. Clarke 1/19/2016

Shields River Diversion Sites

Basin 43A Post Decree Administration Area

- Primary Points of Diversion
- Secondary Points of Diversion
- Project Streams
- Primary Roads
- Secondary Roads

N
S

Aerial Photos: 2011 Color NAIP
Topographic Information: USGS 24K

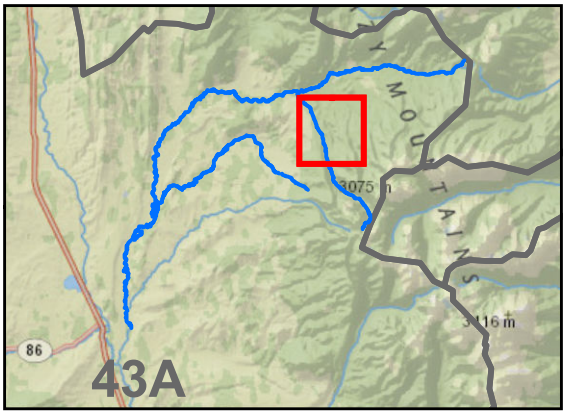

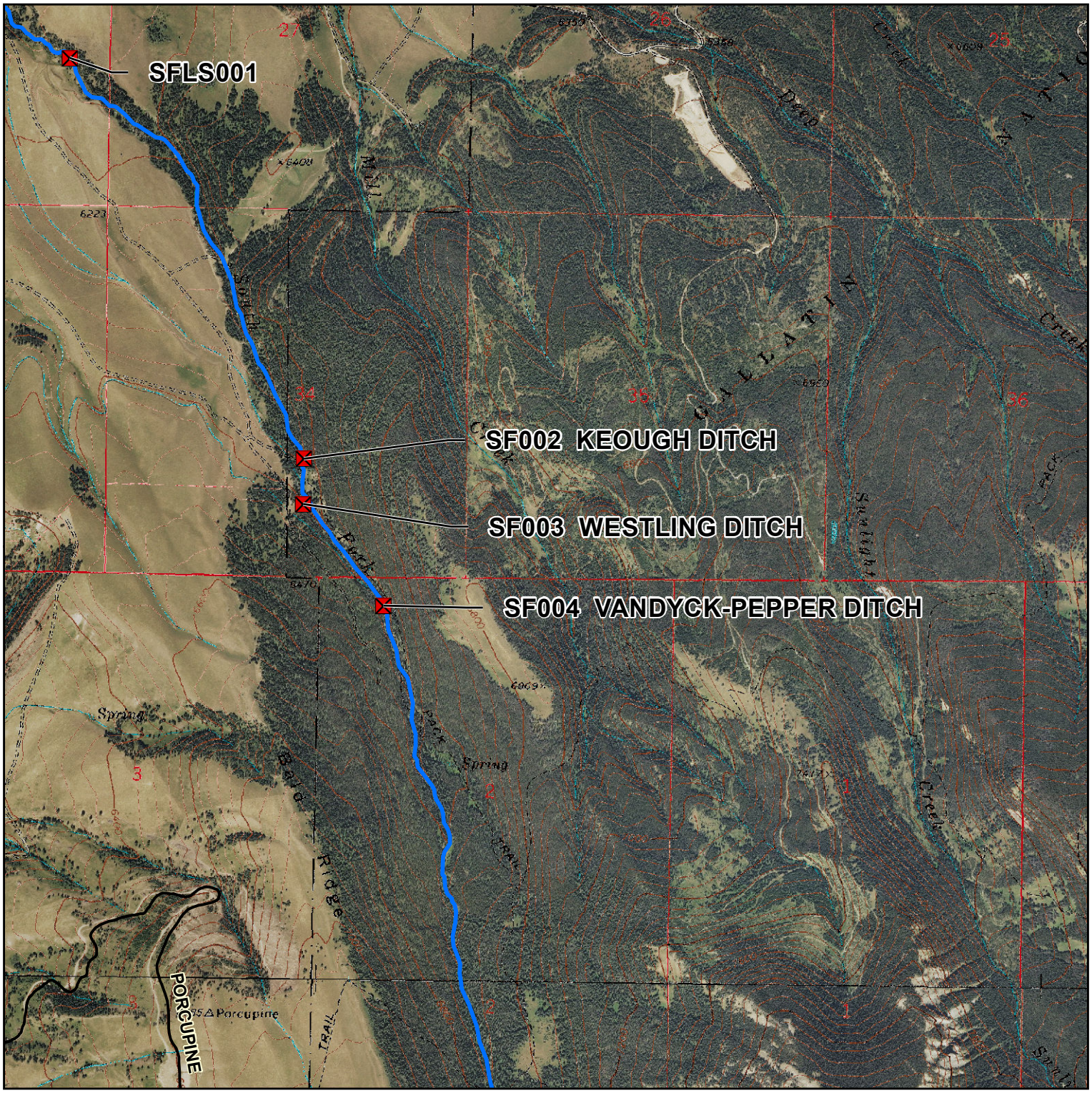

0 0.125 0.25 0.5 0.75 1 Miles

1:24,000

J. Clarke 1/19/2016

Shields River Diversion Sites

Basin 43A Post Decree Administration Area

Primary Points of Diversion

Secondary Points of Diversion

Project Streams

Primary Roads

Secondary Roads

Aerial Photos: 2011 Color NAIP
Topographic Information: USGS 24K

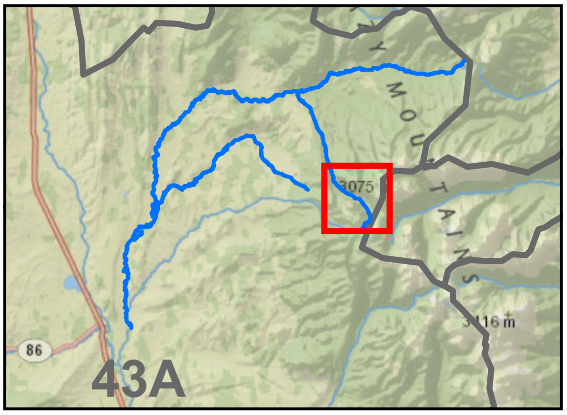

0 0.125 0.25 0.5 0.75 1 Miles

1:24,000

J. Clarke 1/19/2016

Shields River Diversion Sites

Basin 43A Post Decree Administration Area

Primary Points of Diversion

Secondary Points of Diversion

Project Streams

Primary Roads

Secondary Roads

Aerial Photos: 2011 Color NAIP
Topographic Information: USGS 24K

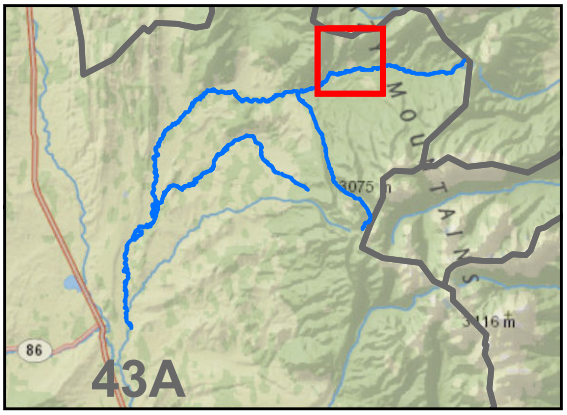

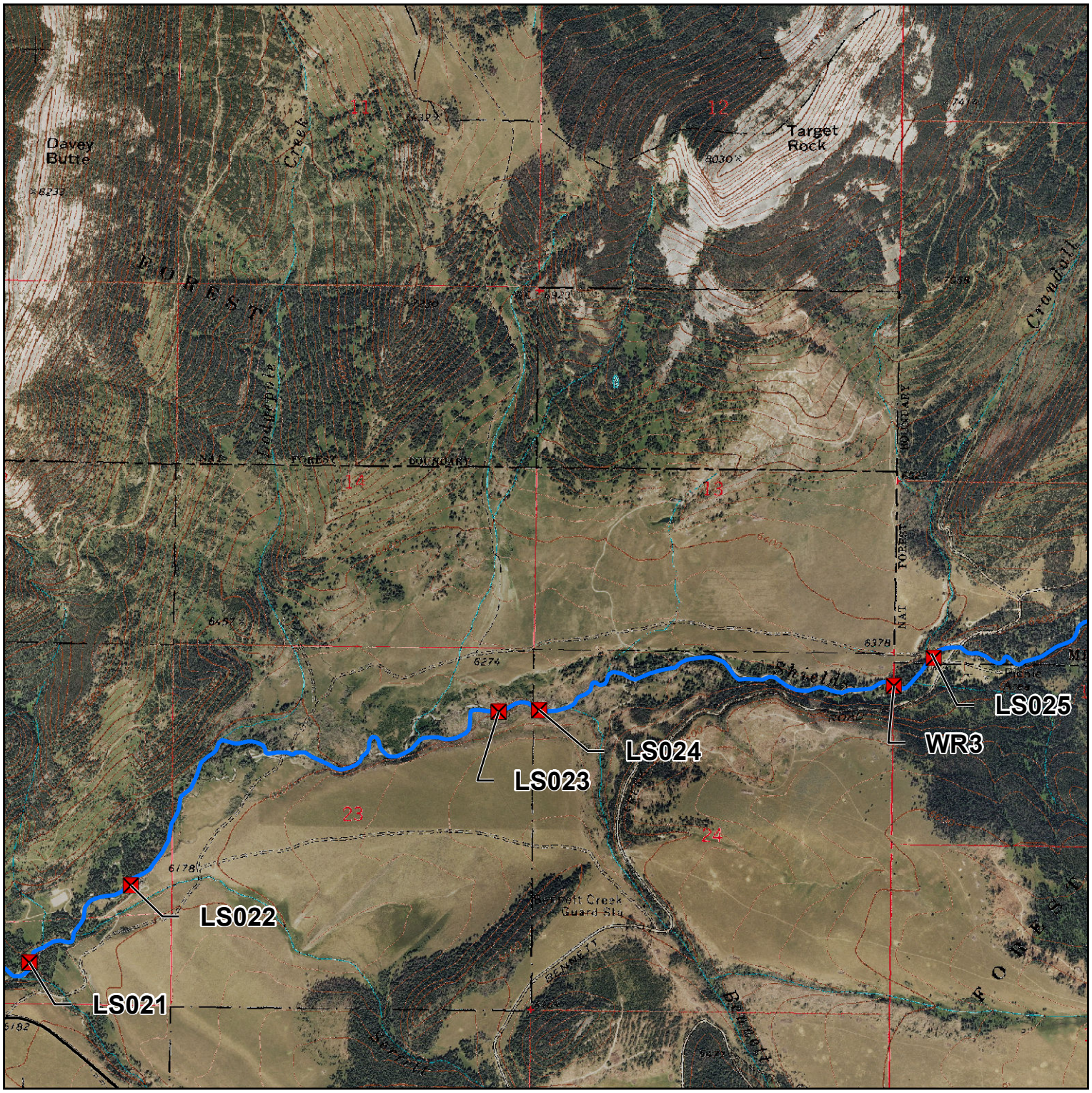

0 0.125 0.25 0.5 0.75 1 Miles

1:24,000

J. Clarke 1/19/2016

Shields River Diversion Sites

Basin 43A Post Decree Administration Area

Primary Points of Diversion

Secondary Points of Diversion

Project Streams

Primary Roads

Secondary Roads

N

S

Aerial Photos: 2011 Color NAIP
Topographic Information: USGS 24K

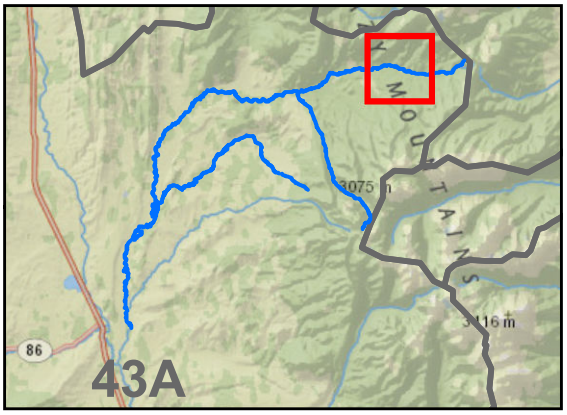

0 0.125 0.25 0.5 0.75 1 Miles

1:24,000

J. Clarke 1/19/2016

Shields River Diversion Sites

Basin 43A Post Decree Administration Area

Primary Points of Diversion

Secondary Points of Diversion

Project Streams

Primary Roads

Secondary Roads

Aerial Photos: 2011 Color NAIP
Topographic Information: USGS 24K

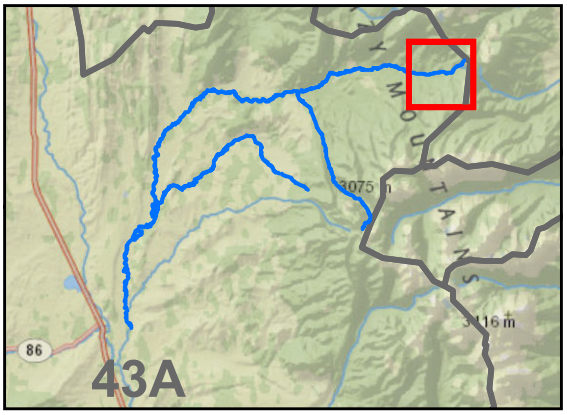

0 0.125 0.25 0.5 0.75 1 Miles

1:24,000

J. Clarke 1/19/2016