Middle Cottonwood Creek Diversion Sites

Basin 41H Post Decree Administration Area

- Points of Diversion
- Project Streams
- Primary Roads
- Secondary Roads

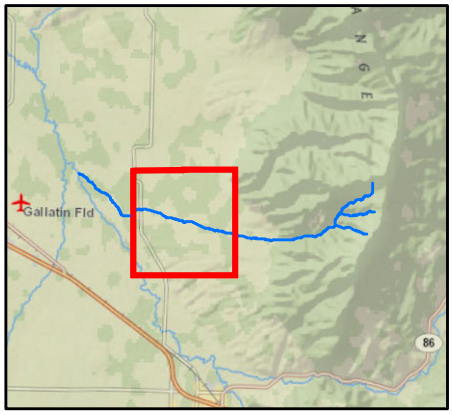

Aerial Photos: 2013 Color NAIP
Topographic Information: USGS 24K

0 0.25 0.5 1 Miles

1:24,000

K. McLane -- 02/25/2015

Middle Cottonwood Creek Diversion Sites

Basin 41H Post Decree Administration Area

- Points of Diversion
- Project Streams
- Primary Roads
- Secondary Roads

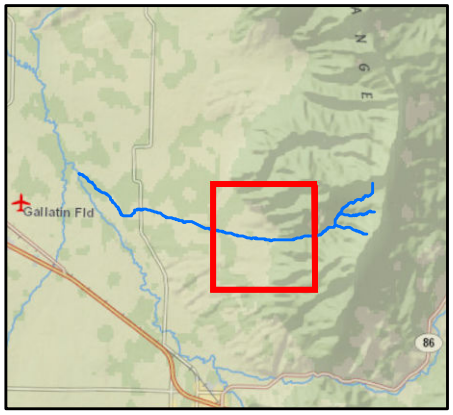

Aerial Photos: 2013 Color NAIP
Topographic Information: USGS 24K

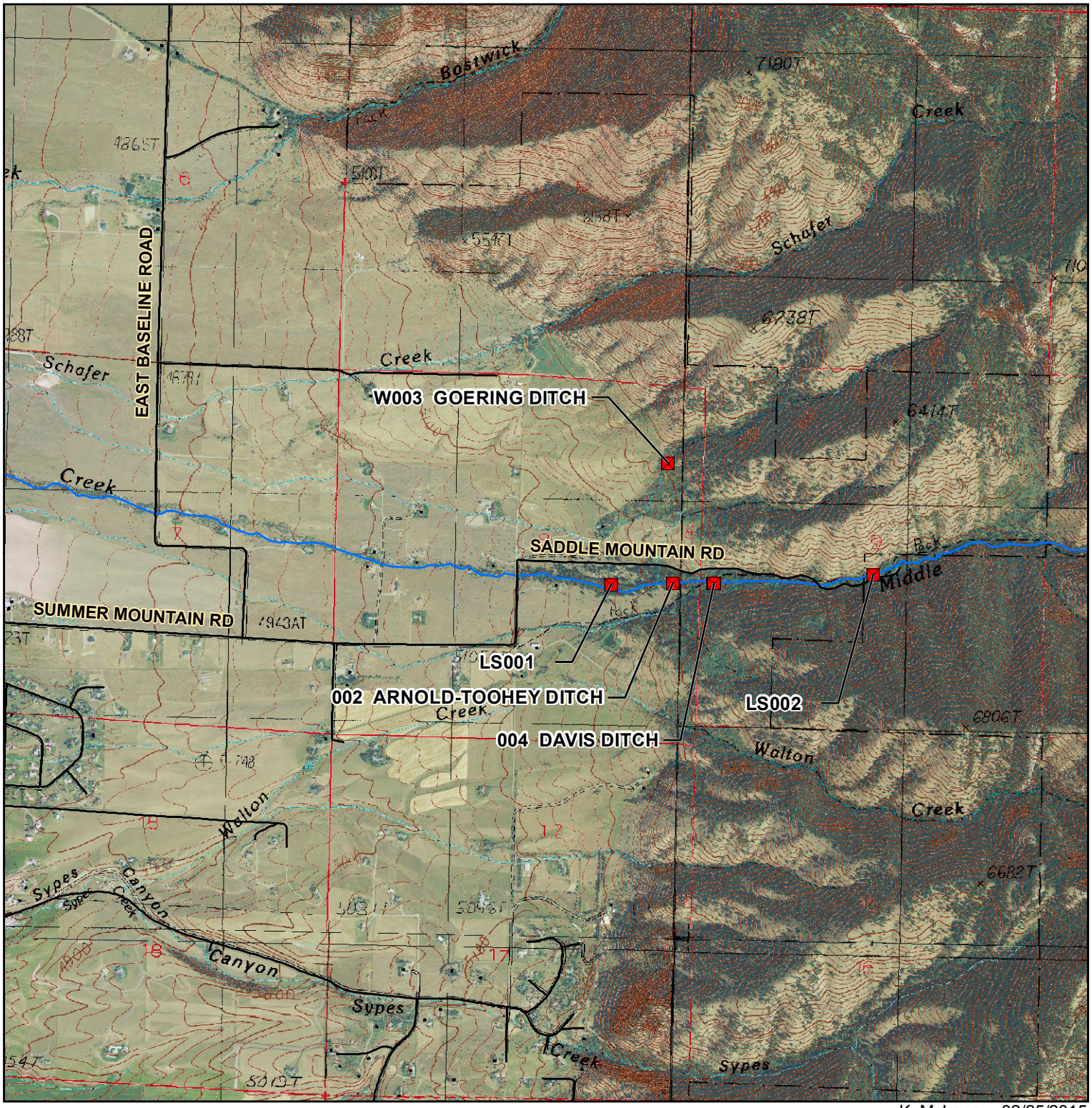

Miles
0 0.25 0.5 1

1:24,000

K. McLane -- 02/25/2015

Middle Cottonwood Creek Diversion Sites

Basin 41H Post Decree Administration Area

- Points of Diversion
- Project Streams
- Primary Roads
- Secondary Roads

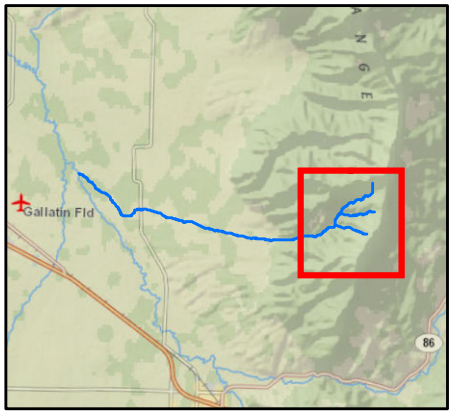

Aerial Photos: 2013 Color NAIP
Topographic Information: USGS 24K

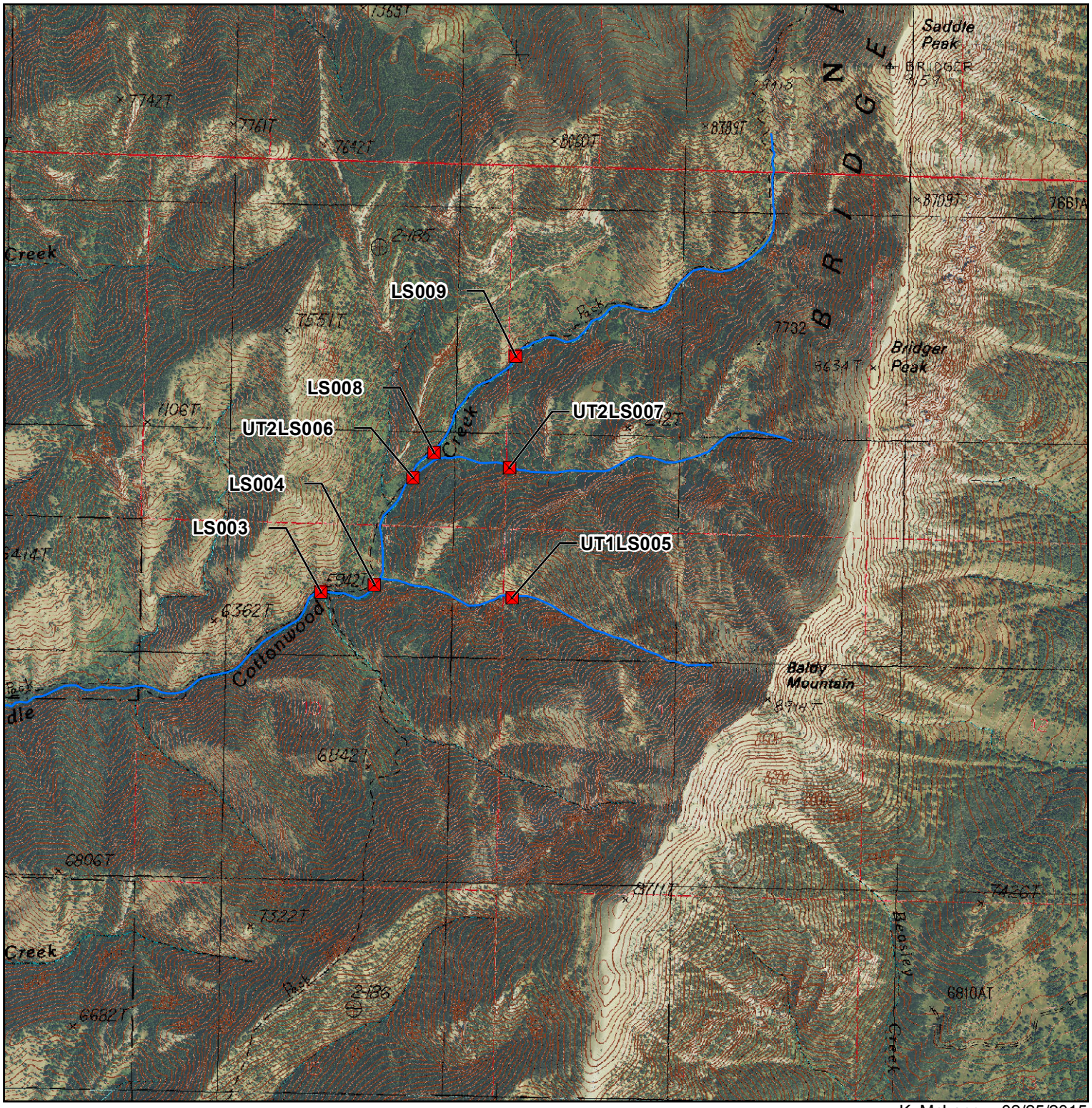

Miles
0 0.25 0.5 1

1:24,000

K. McLane -- 02/25/2015