Hyalite Creek Diversion Sites

Basin 41H Post Decree Administration Area

Points of Diversion
Project Streams
Primary Road
Secondary Road

Aerial Photos: 2013 Color NAIP
Topographic Information: USGS 24K

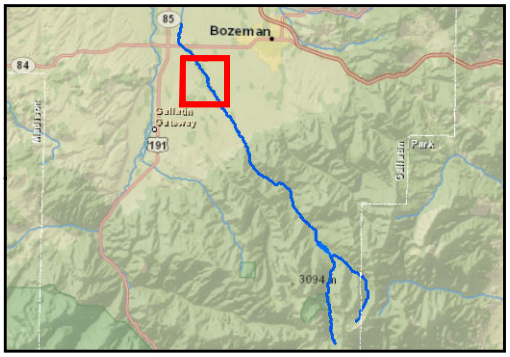

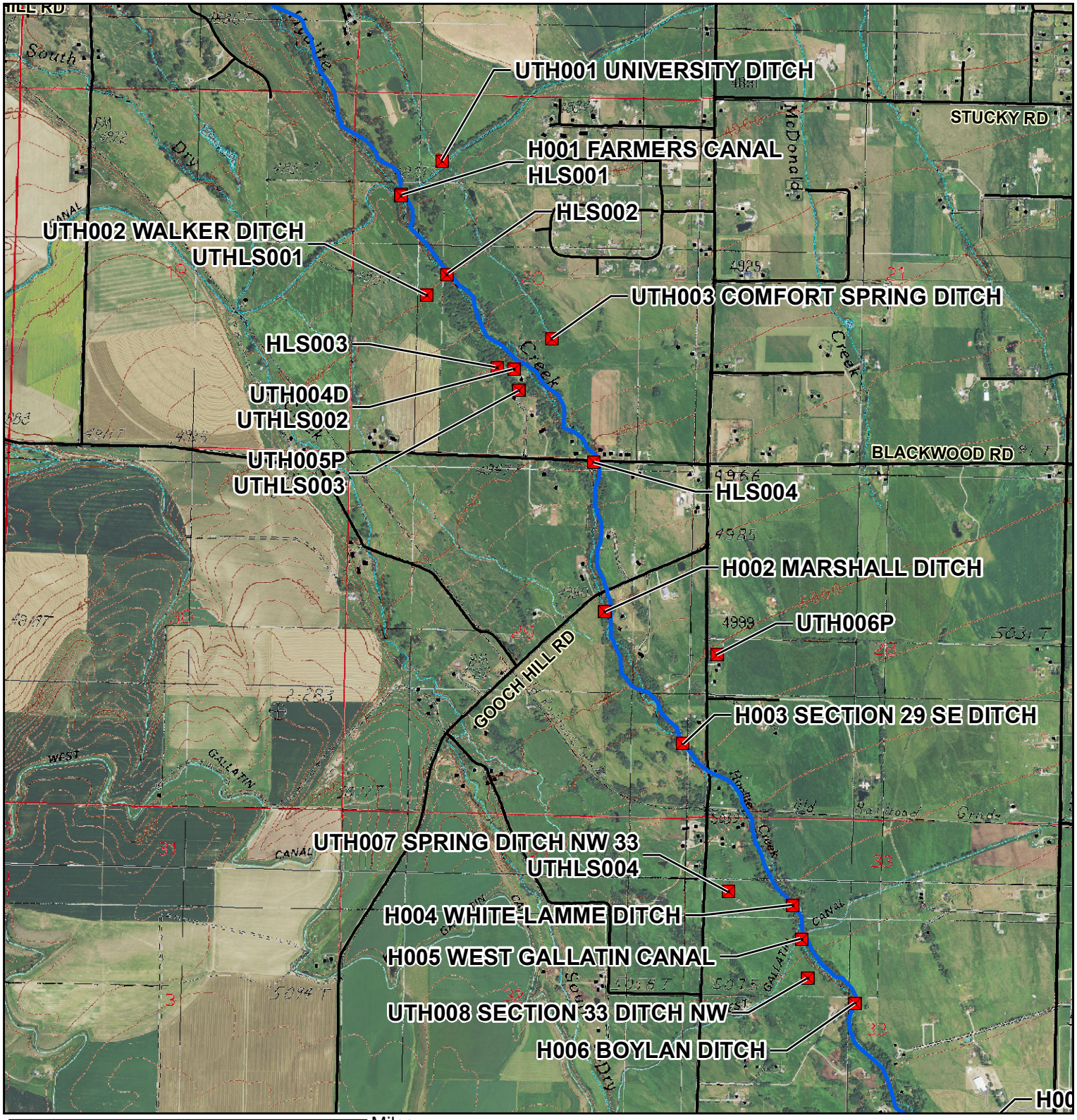

Miles
0 0.25 0.5 0.75 1

1:24,000

K. M. -- 02/23/2016

Hyalite Creek Diversion Sites

Basin 41H Post Decree Administration Area

Points of Diversion

Project Streams

Primary Road

Secondary Road

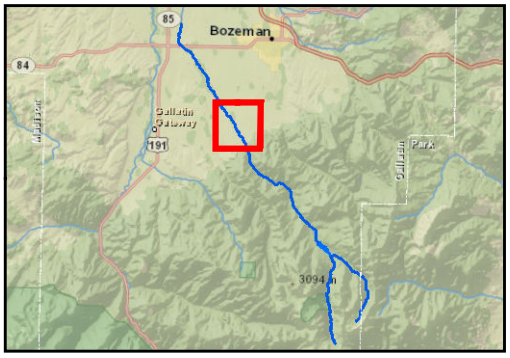

Aerial Photos: 2013 Color NAIP
Topographic Information: USGS 24K

H007 GEE DITCH
UTH009 SECTION 4 DITCH NE
JOHNSON RD
H008 PLUMB DITCH
H009 SECTION 3 DITCH SW
H010D
H011 MIDDLE CREEK DITCH
WR1
H012P
HLS005
PASHA LN
H013 DUSENBERRY DITCH
H014 JOHNSON DITCH
HLS006
UTH010P
H015 WESTLAND DITCH
H015.5 B-F-K DITCH
KENT SPUR RD
H016 HOY DITCH
H017 B-F-K DITCH
H018 JONES DITCH
H019 HODGEMAN DI

Miles
0 0.25 0.5 0.75 1

1:24,000

K. M. -- 02/23/2016

Hyalite Creek Diversion Sites

Basin 41H Post Decree Administration Area

Points of Diversion

Project Streams

Primary Road

Secondary Road

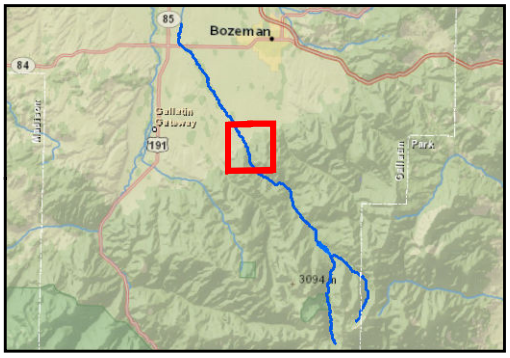

Aerial Photos: 2013 Color NAIP
Topographic Information: USGS 24K

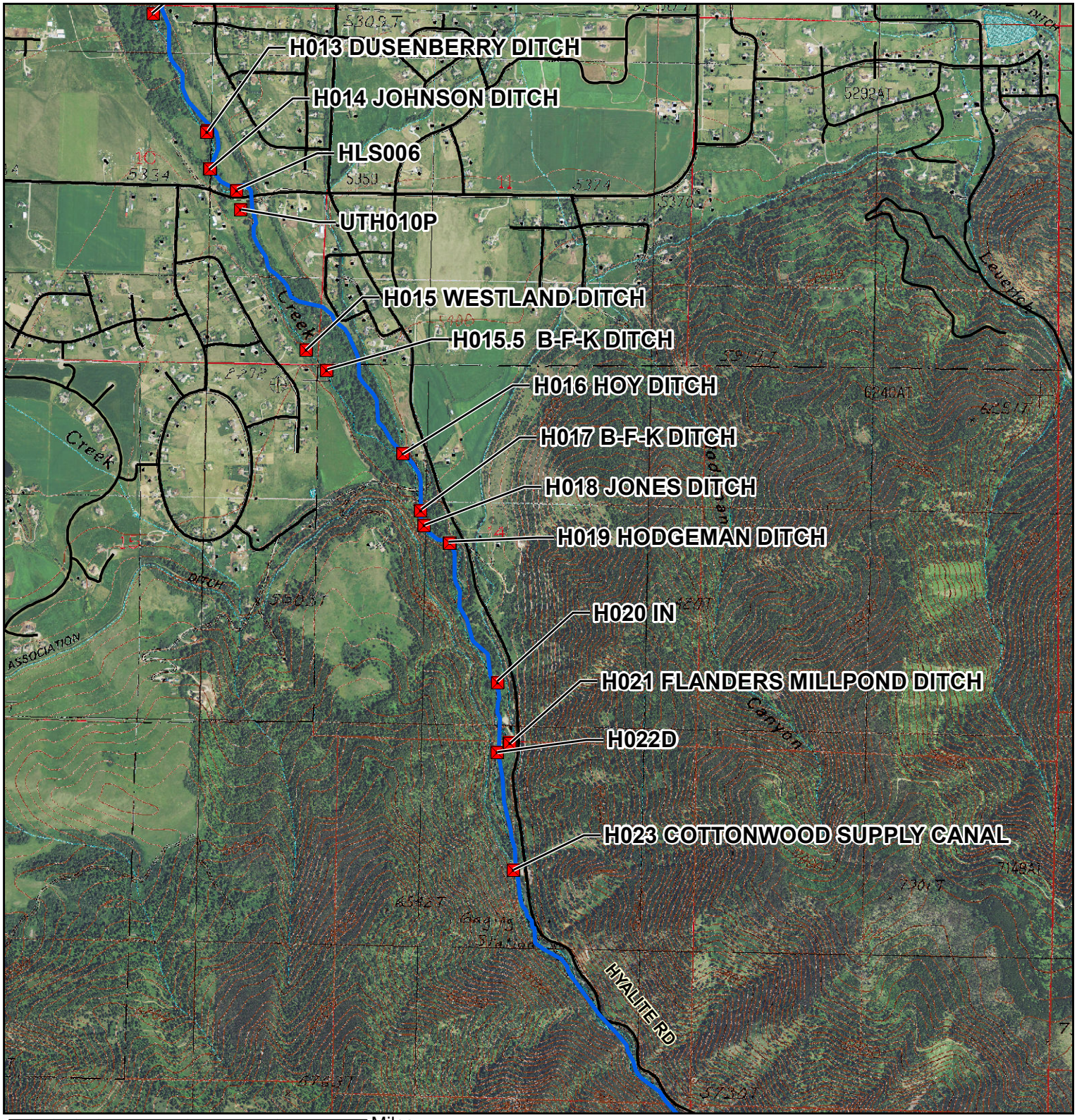

Miles
0 0.25 0.5 0.75 1

1:24,000

K. M. -- 02/23/2016

Hyalite Creek Diversion Sites

Basin 41H Post Decree Administration Area

Points of Diversion

Project Streams

Primary Road

Secondary Road

Aerial Photos: 2013 Color NAIP
Topographic Information: USGS 24K

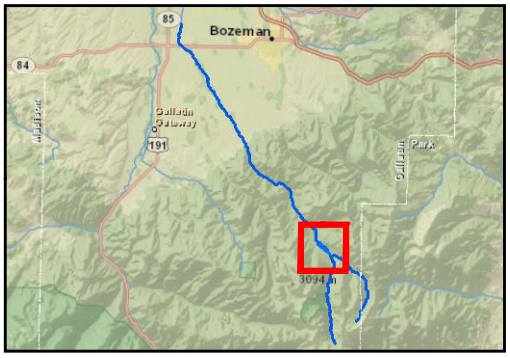

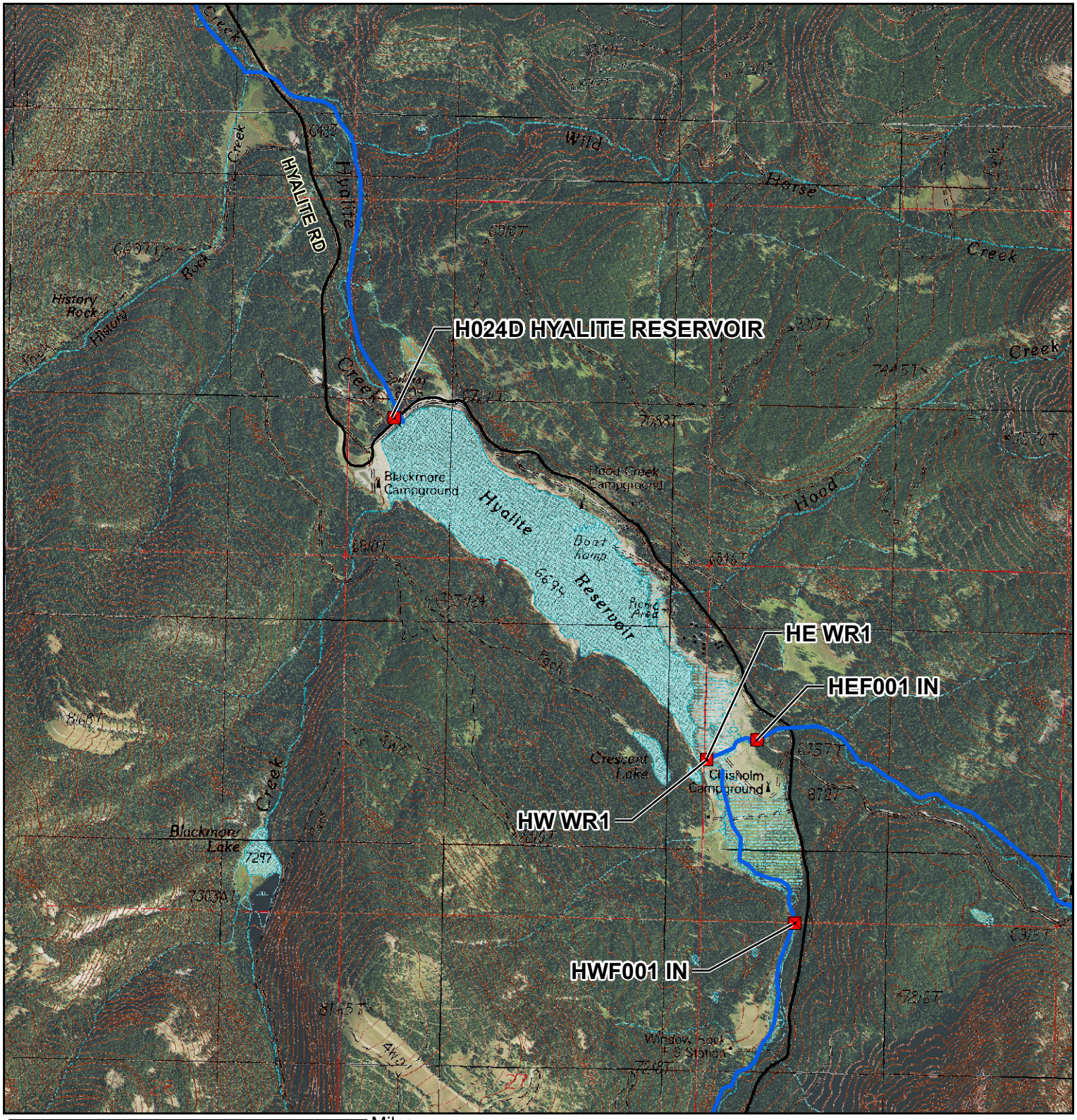

0 0.25 0.5 0.75 1 Miles

1:24,000

K. M. -- 02/23/2016