Fish Creek Map Index

Basin 41G Post Decree Administration Area

Map Extent & Page Number

08/11/2015

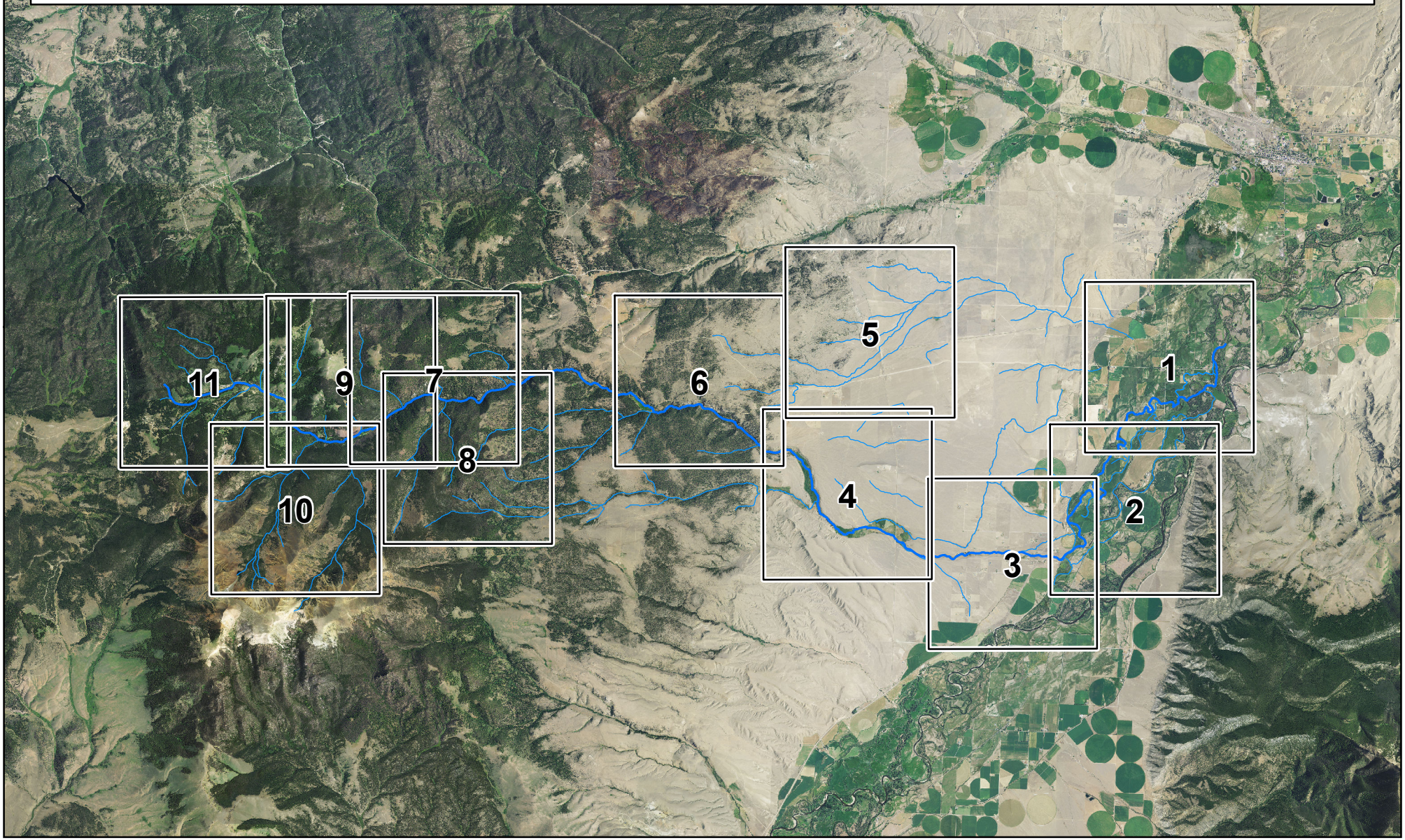

0 1.25 2.5 5 7.5 10 Miles

1:150,000

Fish Creek Diversion Sites

Basin 41G Post Decree Administration Area

Points of Diversion

Primary Road

Project Streams

Secondary Road

Aerial Photos: 2013 Color NAIP
Topographic Information: USGS 24K

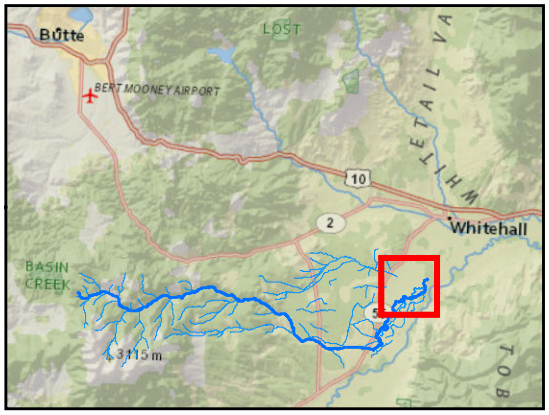

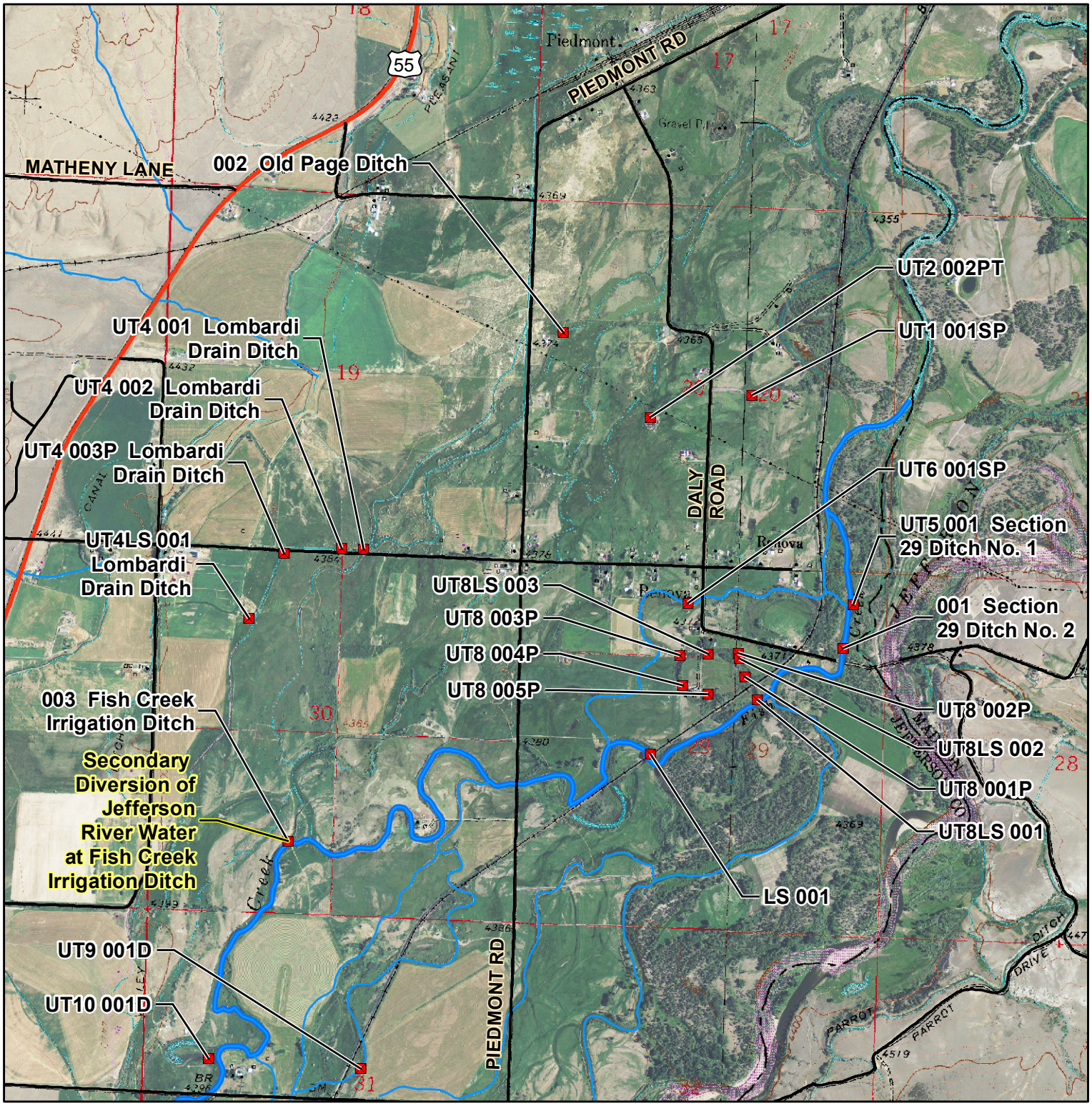

Miles

0 0.25 0.5 0.75 1

1:24,000

KM -- 08/11/2015

Fish Creek Diversion Sites

Basin 41G Post Decree Administration Area

Points of Diversion

Primary Road

Project Streams

Secondary Road

Aerial Photos: 2013 Color NAIP
Topographic Information: USGS 24K

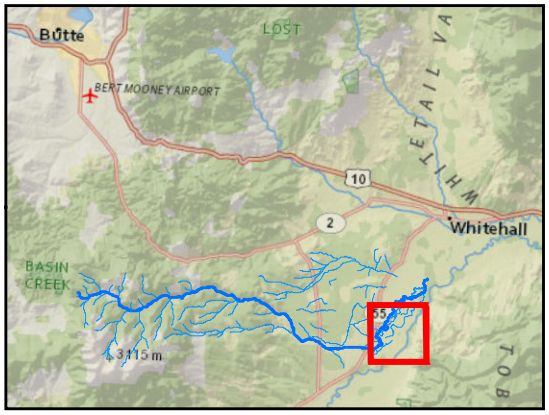

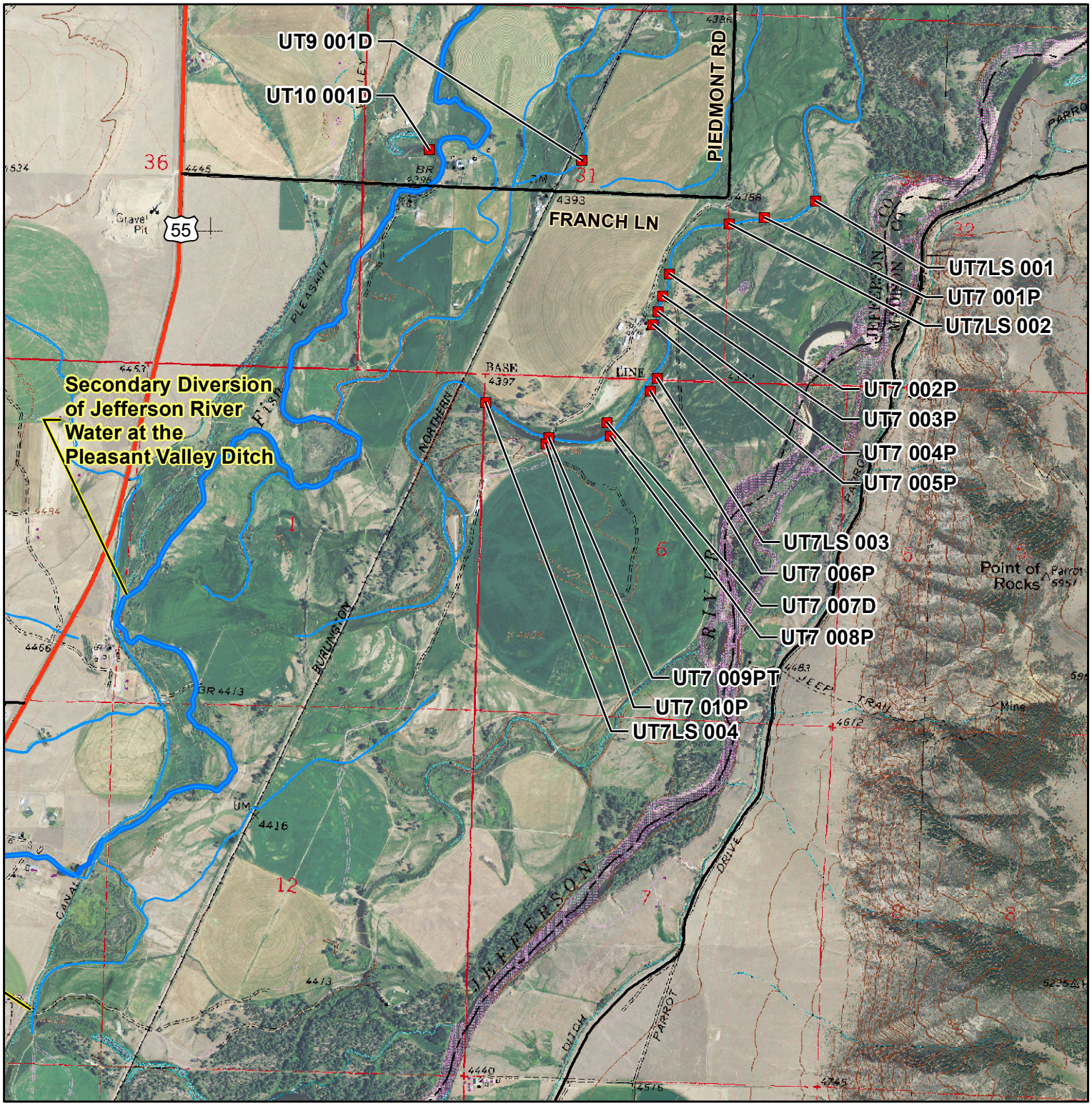

Miles

0 0.25 0.5 0.75 1

1:24,000

KM -- 08/11/2015

Fish Creek Diversion Sites

Basin 41G Post Decree Administration Area

Points of Diversion

Primary Road

Project Streams

Secondary Road

Aerial Photos: 2013 Color NAIP
Topographic Information: USGS 24K

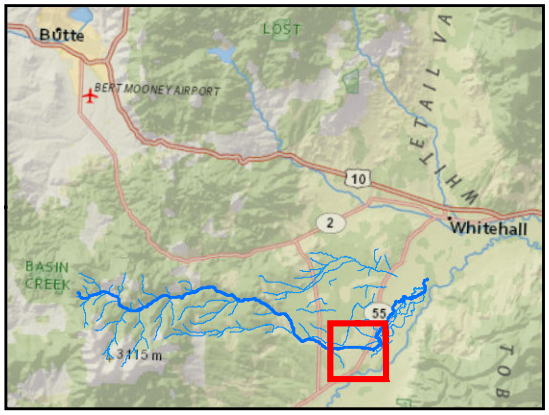

Secondary Diversion of Jefferson River Water at the Pleasant Valley Ditch

FISH CREEK ROAD

005 Section 10 Ditch

LS 002

004 Doyle Ditch

Fish Creek

Known inflow of Jefferson River water to Fish Creek

JACKRABBIT LANE

Jefferson River Diversion

TOFF

LOOMONT LN

Miles

0 0.25 0.5 0.75 1

1:24,000

KM -- 08/11/2015

Fish Creek Diversion Sites

Basin 41G Post Decree Administration Area

Points of Diversion

Primary Road

Project Streams

Secondary Road

Aerial Photos: 2013 Color NAIP
Topographic Information: USGS 24K

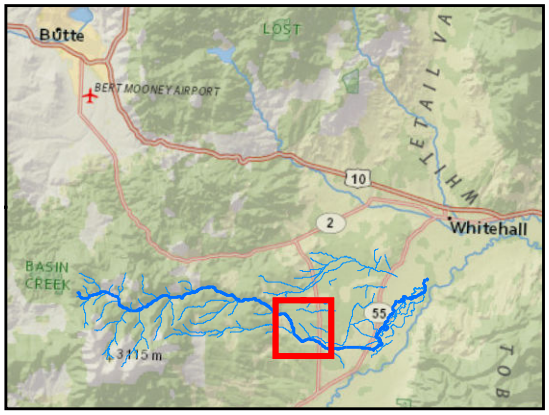

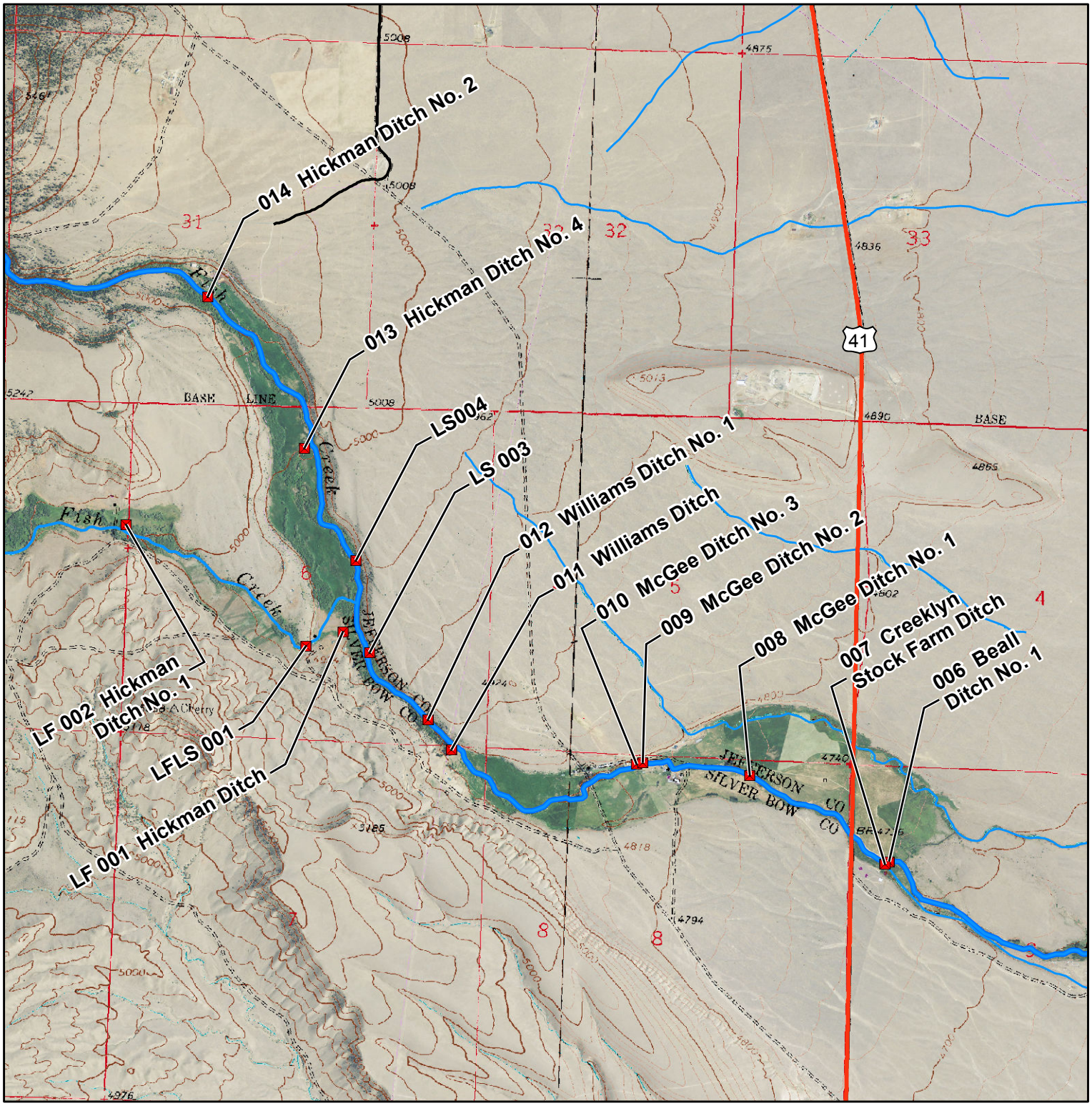

Miles

0 0.25 0.5 0.75 1

1:24,000

KM -- 08/11/2015

Fish Creek Diversion Sites

Basin 41G Post Decree Administration Area

Points of Diversion

Primary Road

Project Streams

Secondary Road

Aerial Photos: 2013 Color NAIP
Topographic Information: USGS 24K

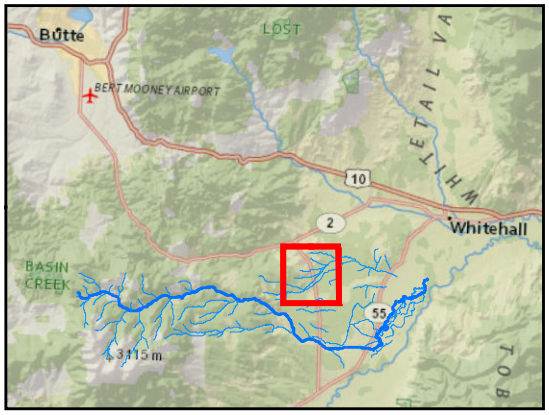

Miles

0 0.25 0.5 0.75 1

1:24,000

KM -- 08/11/2015

Fish Creek Diversion Sites

Basin 41G Post Decree Administration Area

Points of Diversion

Primary Road

Project Streams

Secondary Road

Aerial Photos: 2013 Color NAIP
Topographic Information: USGS 24K

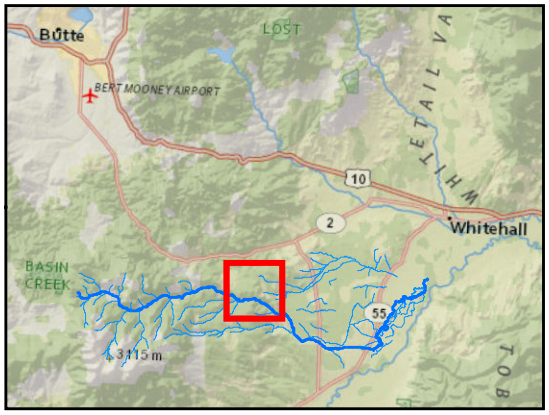

016 Gurski Ditch No. 2

015 Gurski Ditch No. 1

CEDAR HILLS RD

PS 001 Levengood Ditch No. 2

Miles

0 0.25 0.5 0.75 1

1:24,000

KM -- 08/11/2015

Fish Creek Diversion Sites

Basin 41G Post Decree Administration Area

Points of Diversion

Primary Road

Project Streams

Secondary Road

Aerial Photos: 2013 Color NAIP
Topographic Information: USGS 24K

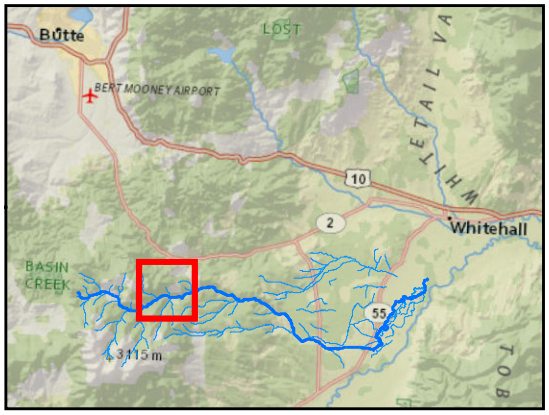

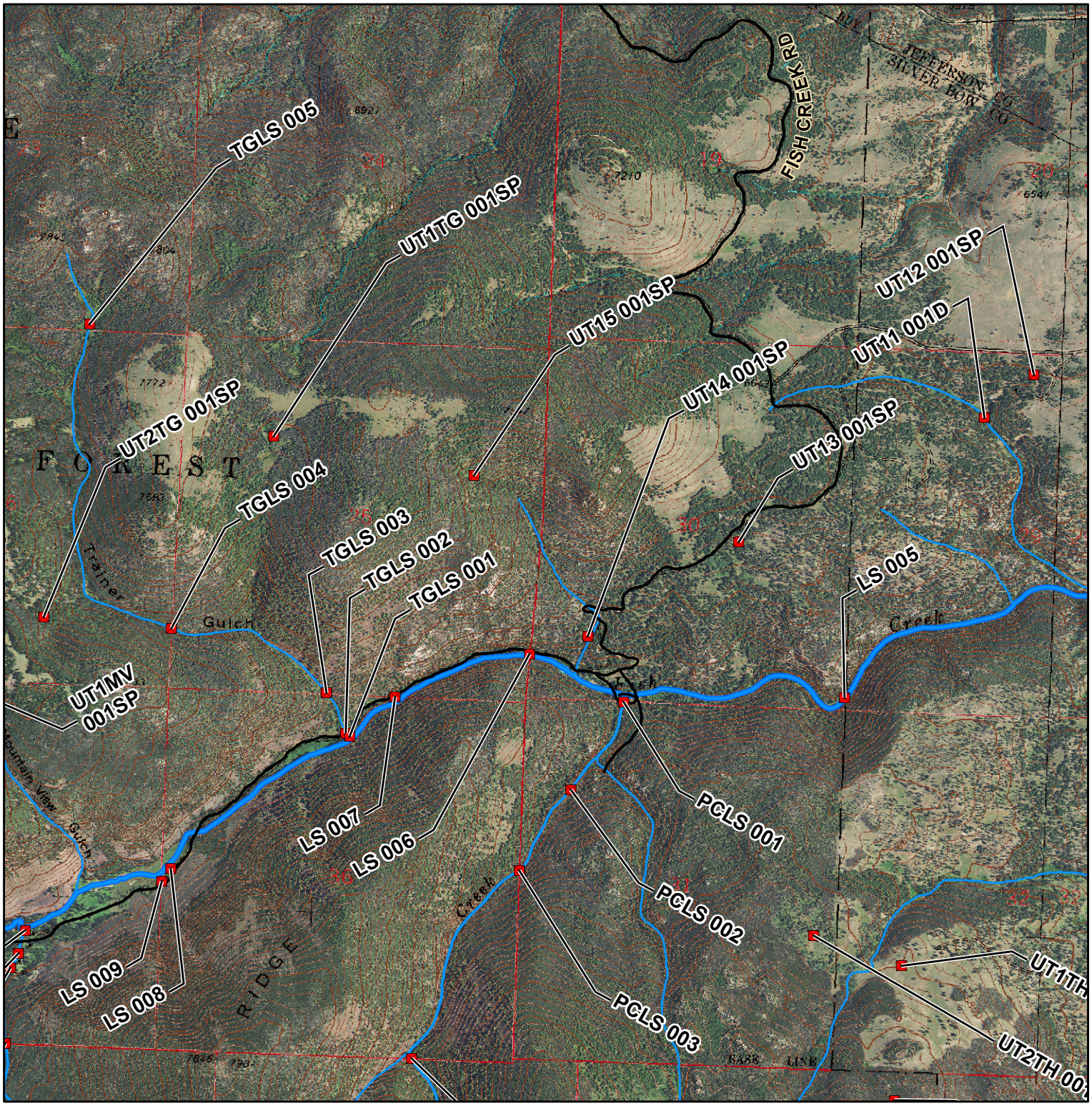

Miles

0 0.25 0.5 0.75 1

1:24,000

KM -- 08/11/2015

Fish Creek Diversion Sites

Basin 41G Post Decree Administration Area

Points of Diversion

Primary Road

Project Streams

Secondary Road

Aerial Photos: 2013 Color NAIP
Topographic Information: USGS 24K

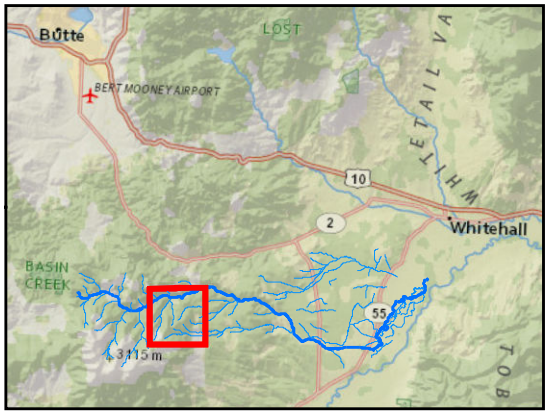

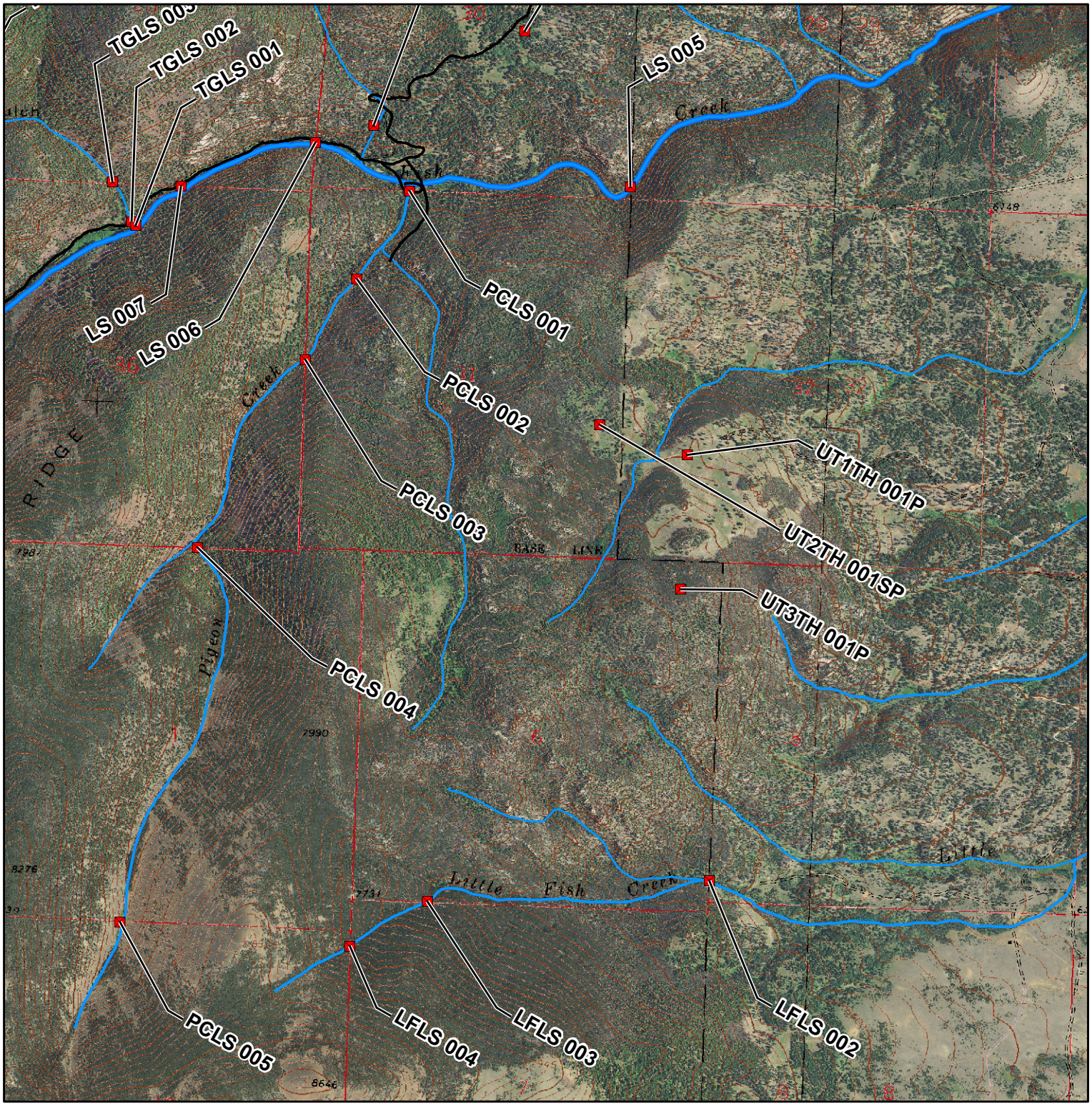

Miles

0 0.25 0.5 0.75 1

1:24,000

KM -- 08/11/2015

Fish Creek Diversion Sites

Basin 41G Post Decree Administration Area

Points of Diversion

Primary Road

Project Streams

Secondary Road

Aerial Photos: 2013 Color NAIP
Topographic Information: USGS 24K

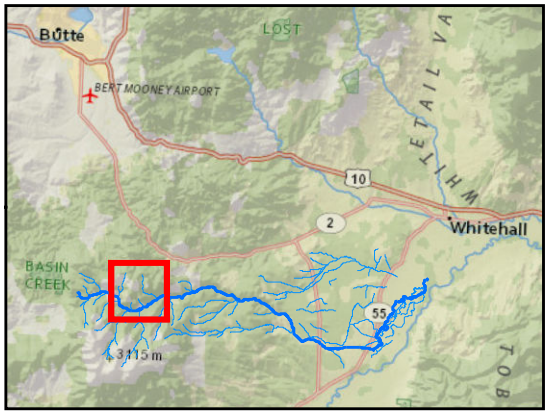

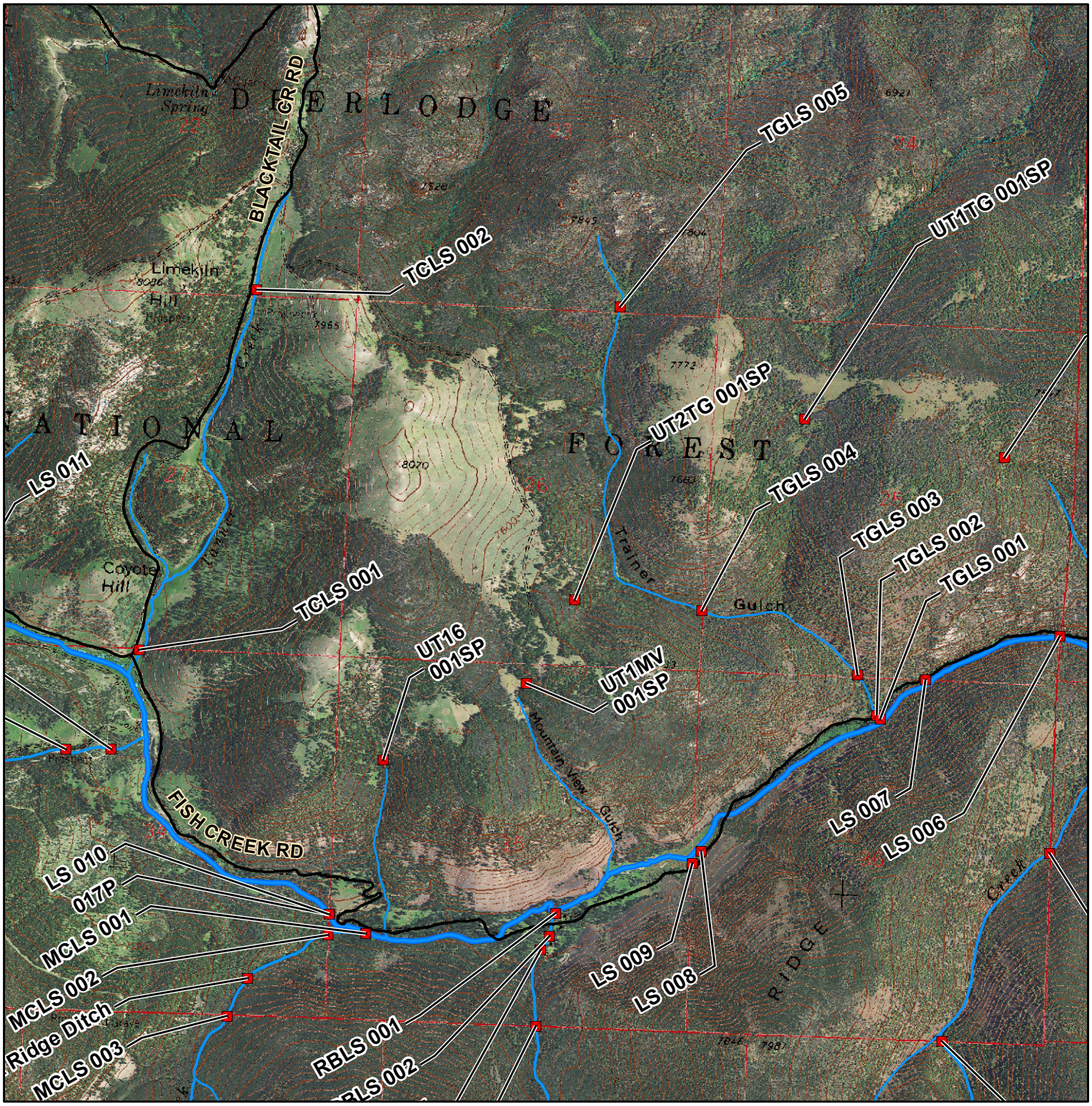

Miles

0 0.25 0.5 0.75 1

1:24,000

KM -- 08/11/2015

Fish Creek Diversion Sites

Basin 41G Post Decree Administration Area

Points of Diversion

Primary Road

Project Streams

Secondary Road

Aerial Photos: 2013 Color NAIP
Topographic Information: USGS 24K

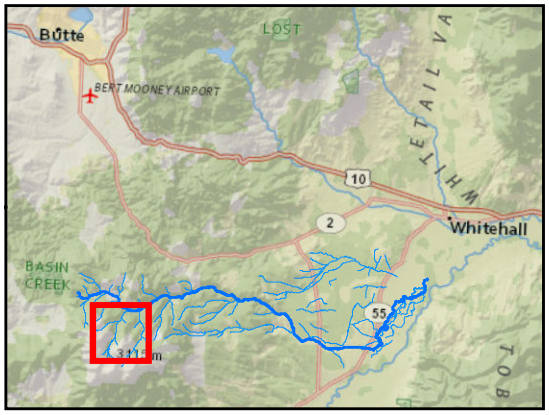

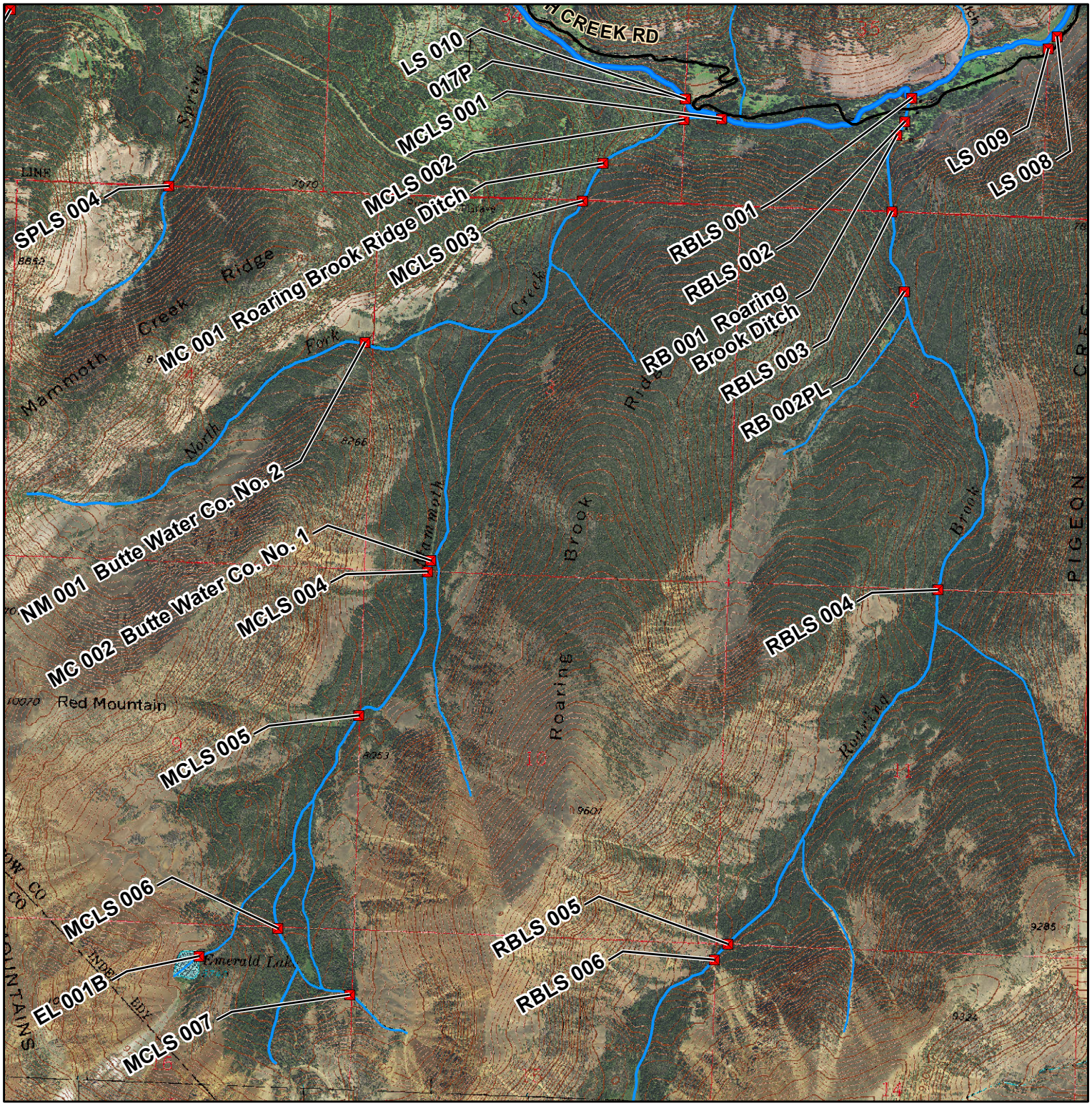

Miles

0 0.25 0.5 0.75 1

1:24,000

KM -- 08/11/2015

Fish Creek Diversion Sites

Basin 41G Post Decree Administration Area

Points of Diversion

Primary Road

Project Streams

Secondary Road

Aerial Photos: 2013 Color NAIP
Topographic Information: USGS 24K

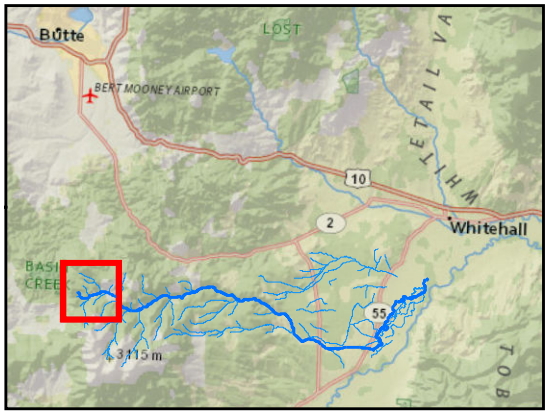

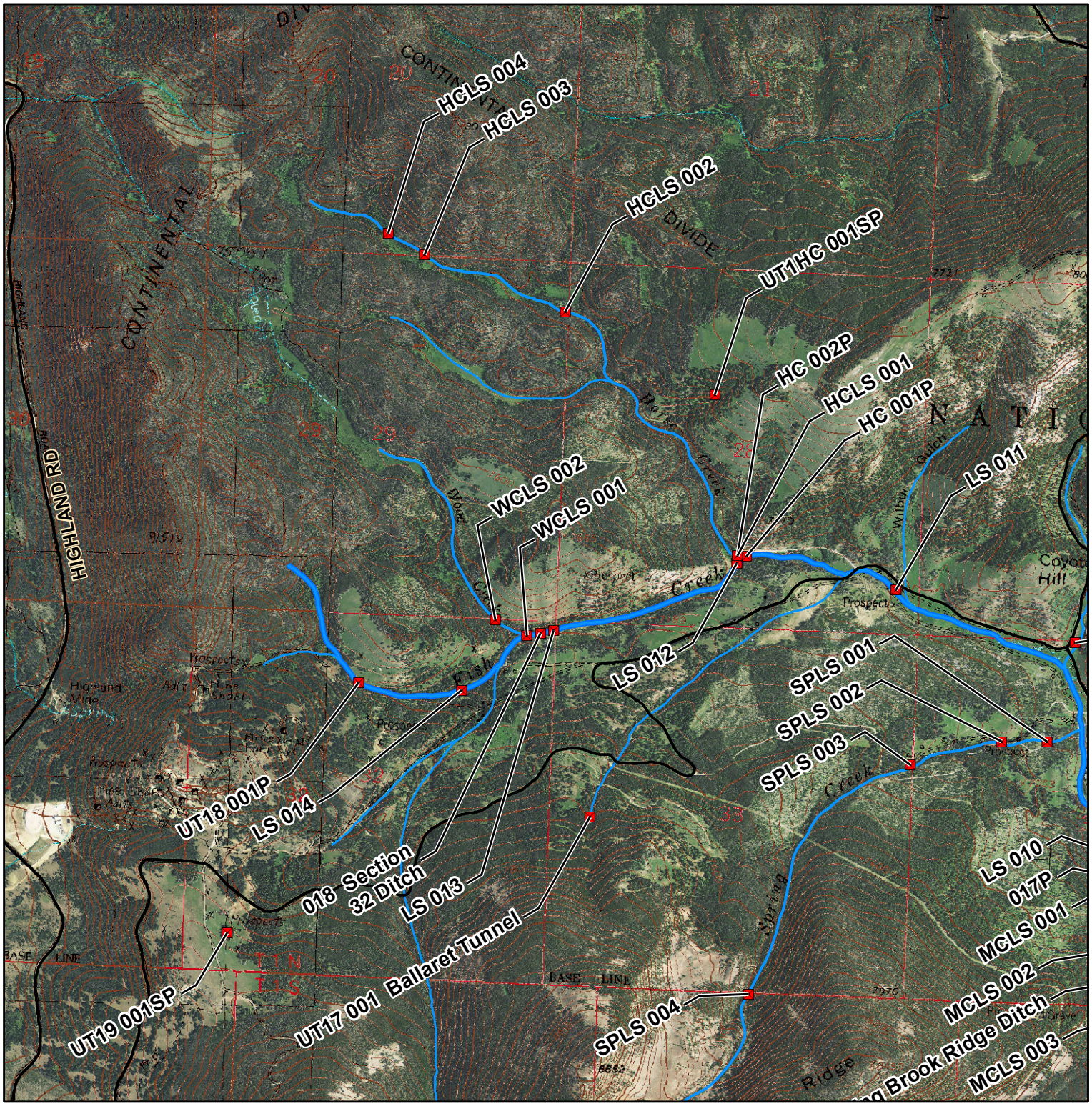

Miles

0 0.25 0.5 0.75 1

1:24,000

KM -- 08/11/2015