Baker Creek Diversion Sites

Basin 41H Post Decree Administration Area

Points of Diversion
Primary Roads
Project Streams
Secondary Roads

Aerial Photos: 2013 Color NAIP
Topographic Information: USGS 24K

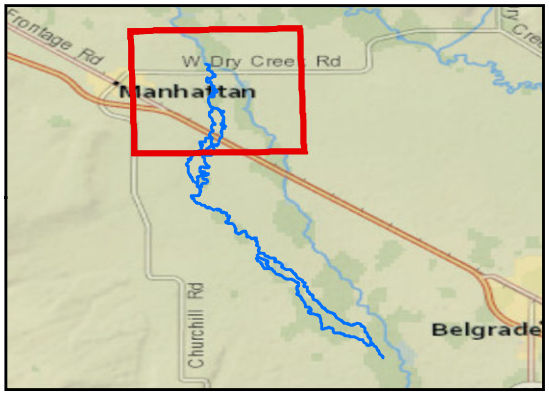

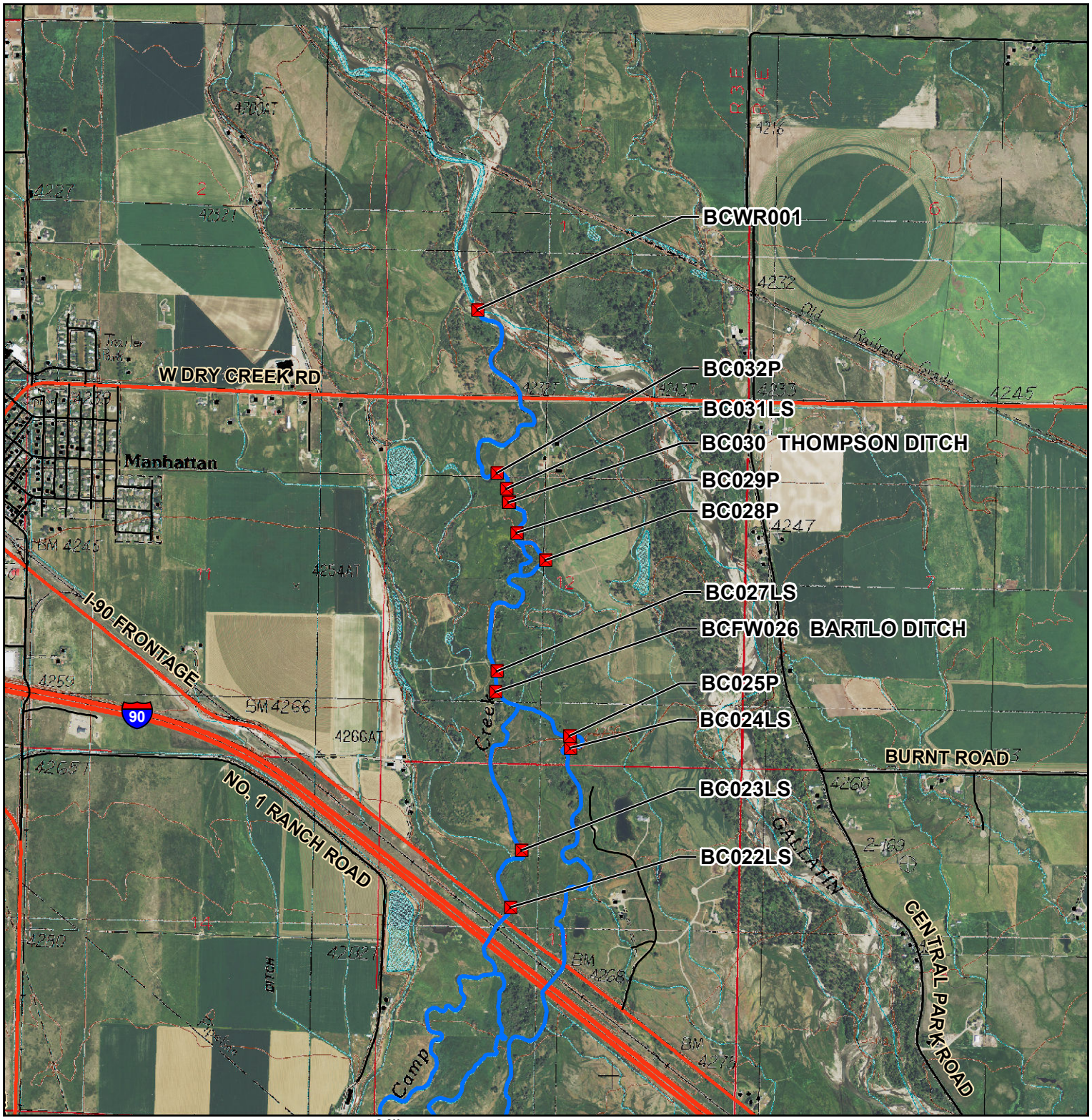

Miles
0 0.5 1

1:24,000

K. M. -- 02/18/2016

Baker Creek Diversion Sites

Basin 41H Post Decree Administration Area

Points of Diversion
Project Streams
Primary Roads
Secondary Roads

Aerial Photos: 2013 Color NAIP
Topographic Information: USGS 24K

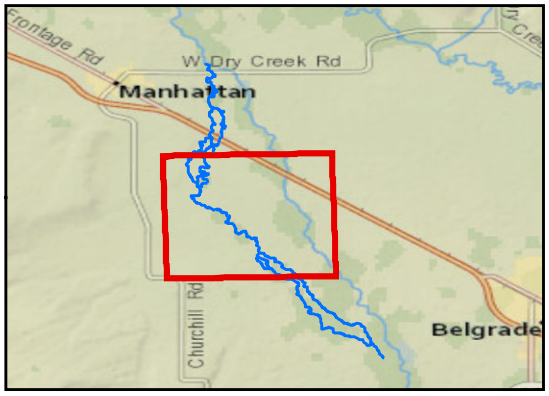

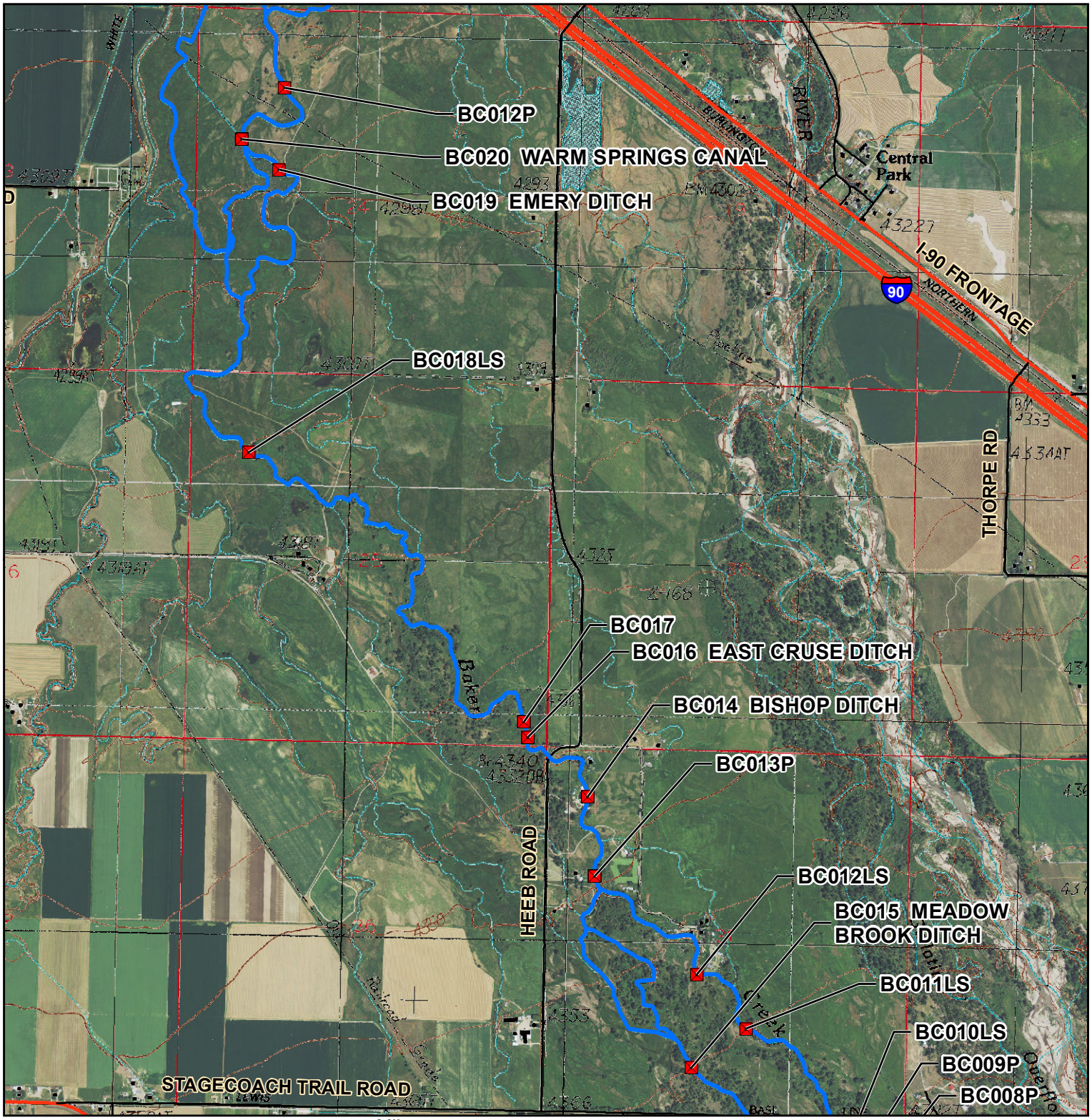

Miles
0 0.5 1

1:24,000

K. M. -- 02/18/2016

Baker Creek Diversion Sites

Basin 41H Post Decree Administration Area

Points of Diversion
Project Streams
Primary Roads
Secondary Roads

Aerial Photos: 2013 Color NAIP
Topographic Information: USGS 24K

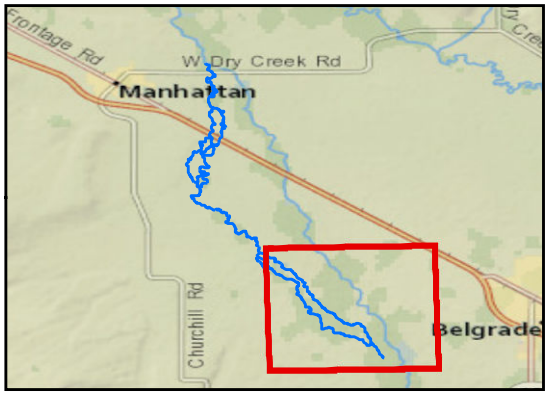

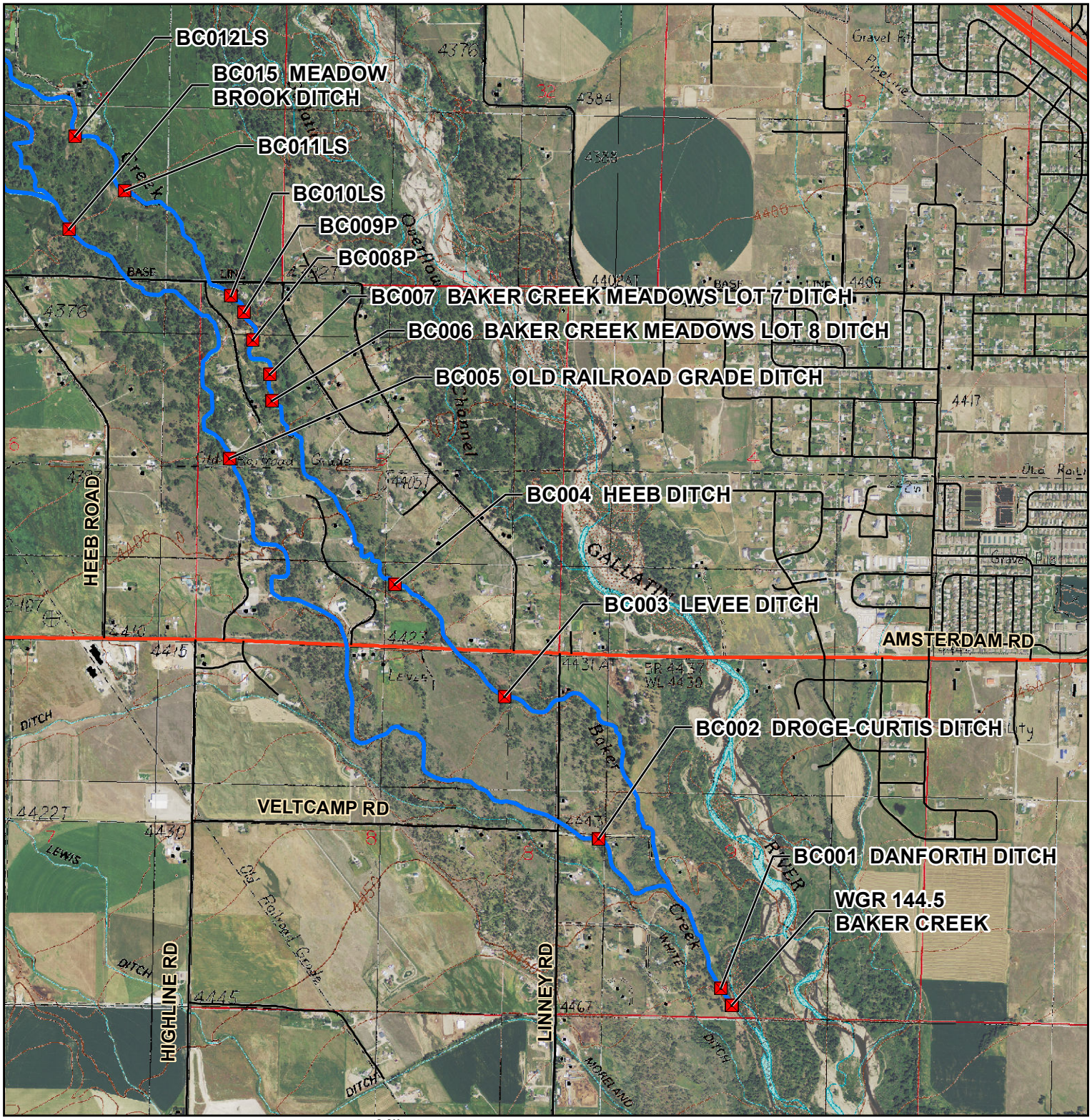

0 0.5 1 Miles

1:24,000

K. M. -- 02/18/2016